

Report of the **REPRESENTATION COMMISSION 2007**





Report of the

**REPRESENTATION
COMMISSION**

2007

*A report to the Governor-General of New Zealand
pursuant to section 40 of the Electoral Act 1993*

*to be presented to the House of Representatives
pursuant to section 41 of the Electoral Act 1993*

ISBN: 978-0-477-10061-8 (soft cover)

Table of Contents

	Page Number
Members of the Commission	4
Ngā Mema o te Kōmihana	17
Meetings	5
Ngā Hui	18
Submissions by Political Parties	6
Ngā Tāpaetanga nā ngā Rōpū Tōrangapū	19
General Electoral Districts	7
Ngā Taiwhenua Pōti Whānui	20
North Island	8
Te Ika-a-Māui	21
South Island	9
Te Wai Pounamu	22
Māori Electoral Districts	11
Ngā Taiwhenua Pōti Māori	24
Objections and Counter-objections	12
Ngā Whakahē me ngā whakahē-ātete	25
Communication and Publicity	14
Whitiwhitinga me te Whakaputanga Kōrero	27
Confidentiality and Independence	14
Te Noho Matatapu me te Mana Motuhake	27
Computer technology	15
Te Hangarau Rorohiko	28
Macrons for electorates with Māori names	15
Ngā tohutō mō ngā rohe pōti he Māori ngā ingoa	28
Appreciation	15
He Maioha	29
List of Annexures	16
Te Rārangi Tāpiritanga	29
Schedule A	
Report of the Government Statistician As required by Section 35(6) of the Electoral Act 1993	35
Schedule B	
Table showing the nature of the Objections and Counter-objections received and the decision of the Commission in each case.	36-146
Schedule C	
Tables showing the names of the proposed and final Electoral Districts, together with the 2006 Census population figures applied to those districts, with population quota differences and projected variations in each case.	147-150
Schedule D	
Definition by authoritative plans of the boundaries of General and Māori Electoral Districts.	151-352

REPORT OF THE REPRESENTATION COMMISSION 2007

TE KOMIHANA WHAKATAU ROHE PŌTI

To His Excellency the Governor-General of New Zealand

YOUR EXCELLENCY

The Representation Commission, constituted and acting under the Electoral Act 1993 and its amendments (“the Act”), hereby reports to Your Excellency the names and boundaries of the General and Māori Electoral Districts fixed by the Commission. From the 25th day of September 2007, being the date of gazetting of the notice of these names and boundaries, general elections of members of Parliament will be based on the boundaries now reported to you, until these boundaries are changed by process of law.

The principal function of the Commission is, in the words of s28 (1) of the Act, to make periodical readjustment of the representation of the people of New Zealand in the House of Representatives. This is a matter of wide public interest and importance. Conscious of the fact that Your Excellency will shortly present a copy of this Report to the House of Representatives, the Commission offers for the benefit of Your Excellency, members of the House of Representatives, and the other people of New Zealand, an account of the proceedings of the Commission.

INTRODUCTION

Members of the Commission

The members of the Commission, appointed pursuant to section 28(2) of the Act, are:

Ex Officio Members

Dr D Grant, Surveyor-General
Mr B Pink, Government Statistician
Mr R Peden, Chief Electoral Officer
Ms S M Piper, Chairperson of the Local Government Commission

Appointed Members

Hon D F Caygill, representing the Government
Hon R Sowry, representing the Opposition

Māori Members

For the purpose of determining the Māori Electoral Districts the Commission comprised also-

Mr L Comer, Chief Executive of Te Puni Kōkiri

Mrs W Wereta, representing the Government

Mr T J McEnteer, representing the Opposition

Delegation of Membership

Dr Grant delegated his membership of the Commission to Mr A Haanen on one occasion.

Hon David Caygill delegated his membership of the Commission to Mr Lloyd Falck on one occasion.

Mr Brian Pink resigned as Government Statistician on 2 March 2007 and Ms Cathryn Ashley-Jones deputy Government Statistician took over his membership of the Commission.

Mr Comer delegated his membership of the Commission to Ms Gail Campbell on one occasion.

Chairman

Judge B J Kendall was appointed by the Governor-General on the nomination of the other members of the Commission in terms of Section 28(2)(f) of the Act.

Meetings

The meetings of the Commission spread over the period from 11 December 2006 to 31 July 2007

In all, the Commission met on 19 days, as follows:

11 December 2006	General Business
13 March 2007	Submissions by political parties, Surveyor-General's presentation
26 March 2007	Commencement of boundaries deliberations
27,28,29,30 March, 3,4,5, April	Boundaries deliberations
3 May	Release of proposed boundaries
17 July	Wellington and Timaru, hearing objections and counter-objections
18 July	Christchurch, hearing objections and counter-objections
19 July	Christchurch and Nelson, hearing objections and counter objections
20 July	Hamilton, hearing objections and counter- objections

25 July	Gisborne, hearing objections and counter-objections and deliberating on objections and counter objections
26 July	Auckland, hearing objections and counter objections
27,30,31 July	Deliberating on objections and counter-objections

The Māori Commissioners met, as a Committee, to consider and recommend the Proposed Māori Electoral Districts. They joined the Commission to hear objections and counter-objections relating to the Māori Electoral Districts, and to make decisions on the final Māori boundaries.

The Māori Commissioners met in committee on 3 days.

The Commission sought their advice and assistance in respect of the following matters:

- the alignment, where possible, of boundaries between Māori and General Electoral Districts.
- matters of procedure and protocol for the hearing of objections and counter objections relating to the proposed Māori Electoral Districts.
- the use of macrons for the spelling of electorates with Māori names

This report is published in both of the official languages of New Zealand.

Submissions by Political Parties

The Commission identified the following political parties as falling within the provisions of Section 34 of the Act and thus entitled to make submissions to the Commission in relation to the matters to be considered under sections 35(3) and 45(6) of the Act. They were The Labour Party, The National Party, ACT New Zealand, New Zealand First, The Greens, United Future New Zealand, The Māori Party and Jim Anderton's Progressive party. Each was invited to lodge written submissions with the Commission and to make an oral presentation to the Commission on 13 March 2007. The National Party, the Labour Party, ACT New Zealand and the Māori Party tendered written submission, and spoke to their submissions in public on 13 March 2007.

DIVISION OF NEW ZEALAND INTO ITS GENERAL ELECTORAL AND MĀORI ELECTORAL DISTRICTS.

GENERAL ELECTORAL DISTRICTS

As a result of the 2006 Census of Population and Dwellings and the subsequent Māori Option, the electoral population figures so derived dictated that a new general electoral district be created in the North Island taking the number to 47, while the South Island retained 16 Electoral Districts as required by the Act. All Electoral Districts must contain electoral populations equal to the quota for the North Island or South Island as applicable, subject to a variation by addition or subtraction of not more than 5%. The quotas calculated in accordance with the Act are:

North Island General Electoral Districts	57,243± 2,862
South Island General Electoral Districts	57,562± 2,878
Māori Electoral Districts	59,583± 2,979

The quota figures are those advised to the Commission by the Government Statistician on 1 February 2007. The Commission commenced its work in accordance with s35 of the Electoral Act 1993 on the basis of the report of the Government Statistician.

Within those allowances the Commission, in forming General Electoral Districts, was required by the Act to give due consideration to:

- the existing boundaries of Electoral Districts;
- community of interest;
- facilities of communications;
- topographical features; and
- any projected population variation in those districts during their life.

During the presentation of submissions by political parties it was submitted that the above considerations should be weighted and applied in an hierarchical order. The Commission did not accept this. Rather, the Commission has preferred to follow the practice of previous Commissions and apply the statutory criteria as each affects the particular electorate under consideration.

Given the primacy of the electoral population quota, the Commission was unable to form any electoral district that contained the exact quota and was at the same time consistent with the other statutory criteria. The Commission recognises the importance of equality of representation through the life of the Electoral Districts (in the view of this Commission, probably through to 2013) and the desirability of changing existing boundaries as little as possible. The proposed boundaries published in May 2007 have therefore made significant use of the quota tolerance in order to meet these specific considerations while best balancing the other criteria of the Act.

Many objectors and counter-objectors identified suggestions for improvements to boundaries. It was possible to meet the claims of a significant number of the objectors and counter-objectors within population quota tolerances and other criteria. This has meant that the Electoral Districts now determined depart more from the population quota than the proposed boundaries.

North Island

The Commission made no changes to the electorates of **Whangarei**, **North Shore**, **Northcote** and **Tauranga**.

Continued strong population growth, particularly in Auckland, dictated the creation of one new electoral district, which will occur in the south of Auckland.

The existing electoral districts of **East Coast Bays**, **Rodney** and **Helensville** are the major growth areas in the north and are projected to increase strongly relative to the quota. They required a substantial redrawing of boundaries. Progressive adjustments to boundaries in neighbouring electoral districts have occurred as a consequence. These adjustments commenced from **Waitakere** and affected all electorates through to **Tāmaki**.

In the south of Auckland, the electorates of **Clevedon**, **Manurewa**, **Manukau East** and **Māngere** have experienced substantial population growth. Both **Clevedon** and **Manukau East** are projected to grow well beyond the allowable quota tolerance. All of these electoral districts therefore required substantial adjustment to meet the population quota. This has led to the creation of an additional electorate, which the Commission has named **Botany**. This additional electorate comprises much of the Botany Community Board area and is centered on Flat Bush where a new town is being created. A further consequence is that the population redistribution has led to the creation of an electorate centered on Papakura. As well, there is movement of the balance of the population from **Clevedon** into an electorate that receives part of the existing **Port Waikato** electorate including Tuakau, Pukekohe and Waiuku. This electorate now has the name of **Hunua**. The existing **Port Waikato** electorate, having been absorbed into **Taranaki-King Country**, **Piako**, **Hunua** and **Papakura** electorates to meet quota requirements, now disappears. **Piako** has been renamed **Waikato**.

With the exception of the **Tauranga** electorate, the remaining 4 electorates in the Waikato region comprising, **Bay of Plenty**, **Coromandel**, **Hamilton East** and **Hamilton West** have required adjustment. The excess growth in population in the electorate of **Bay of Plenty** allowed the quota deficit in neighbouring **East Coast** electorate to be addressed by moving the north west boundary of the East Coast electorate up to the boundary between the Whakatane and Western Bay of Plenty Districts. After hearing objections, the Commission has been able to rejoin the Cook Ward of the Gisborne District Council to **East Coast**.

The seven central North Island electorates south of Hamilton were below quota tolerance and are projected to decline in population relative to the quota. The ranges between the existing electorates of **Taupo** and **Taranaki-King Country** form natural boundaries which are difficult to cross. The boundaries have therefore, generally had to move north. **Palmerston North** becomes a wholly urban electorate. **Rangitikei** has a significant adjustment in that Taumarunui is included in the electorate. The population required to make up the deficit for the **Whanganui** electorate was achieved by moving its western boundary westward to now comprise the Territorial Authority districts of Wanganui and South Taranaki. The electorate of **Taranaki-King Country** was adjusted northwards to include Raglan and west to Ohaupo. The new electorate of **Taupō** now moves northward to include Cambridge and the electorate of **Rotorua** extends north to the Bay of Plenty coast around Maketu. Being constrained by the electoral population quota, the Commission was not able to meet the objections relating to the electorates of **Whanganui** and **Taranaki-King Country** as this would have substantially disregarded other criteria.

After hearing objections to the Commission's proposals in respect of the electorates of **East Coast**, **Napier**, **Tukituki** and **Wairarapa**, some adjustments were made which better reflect the criterion of community of interest particularly in respect of **Napier** and **East Coast**.

Within the 7 electorates in the Wellington/Horowhenua region, the Commission was able to satisfy individual electorate population requirements by moving populations amongst neighbouring electorates. The Commission moved the population of Belmont into the **Rimutaka** electorate. The Commission changed the name of the **Ohariu-Belmont** electorate to **Ōhariu** as a consequence.

South Island

The Act requires that there be 16 general electorates in the South Island. The Commission adopted the view of previous Commissions that the Southern Alps provide the most significant natural barrier and thus have a strong influence on the shape and extent of electoral boundaries in the South Island. When considering the proposed **West Coast-Tasman** electoral district, the Commission formed the view that the already very large geographical extent of the electoral district justified the retention as far as possible of the existing boundary with a population below the quota tolerance. The population is projected to continue to decline relative to the quota and some adjustment to the boundary was necessary. The northern boundary was therefore adjusted to move closer to the Nelson area between Wakefield and Brightwater. This proposal attracted 14 objections including a petition of 538 signatures. The Commission partially met most of the objections to the extent that Wakefield is re-united with its neighbouring towns of Foxhill and Belgrove, but because of the quota requirement, the Commission was unable to include these areas in the **Nelson** electorate where the objectors wished to be.

As was the case for the previous Commission, all 7 electorates from **Rakaia** south have declined in population relative to quota requirements. In 2002, the Commission noted that the overall relative decline would have justified a progressive northward

movement of boundaries from Invercargill. The 2002 Commission considered on balance that an approach of adopting minimal change was preferable then in order to preserve boundaries and communities of interest wherever possible. The position now is that the Commission has had to face significant changes to the electorates to meet the quota requirements, resulting in a progressive northward movement of boundaries from Invercargill. The population south of the Rakaia River and east of the Southern Alps was sufficient to create 6 electorates. The northward movement has resulted in the **Otago** electorate losing Queenstown to **Clutha-Southland** and consequently absorbing a significant portion of the existing **Aoraki** electorate. The Commission has renamed the electorate **Waitaki**. The balance of the **Aoraki** electorate has moved to a new electorate including Timaru and Ashburton up to the Rakaia River. The Commission has named this electorate **Rangitata**.

As a consequence of the northward shift a major part of the **Rakaia** electorate north of the river has combined with population from the **Banks Peninsula** electorate to become the new electorate of **Selwyn**. The remainder of the **Banks Peninsula** electorate now has the name **Port Hills**.

The same approach was adopted in respect of the greater Christchurch urban and surrounding rural electoral districts. Adjustments have been made to reflect population growth principally in the electorates of **Waimakariri** and **Banks Peninsula** (now **Port Hills**). As a result of hearing objections, further adjustments have been made so that the electoral districts now proposed better reflect the communities of interest overall when considered alongside the other criteria. With the exception of **Waimakariri**, all Christchurch electorates are essentially urban electorates.

The Commission made no changes to the boundaries of the **Kaikōura** electorate.

Comment

The present method of division of electoral population has been enacted by Parliament for 50 years and has remained unaltered, although a change was made to the number of Electoral Districts for the South Island with the introduction of MMP. Throughout those years, successive Commissions have endeavoured to create Electoral Districts of reasonably equal population size and at the same time have regard to existing electoral boundaries and the other criteria of section 35(3)(f) of the Act. The task for this Commission has been to search for a result that provides the best balance of the criteria, even though in many cases it has not been possible to recognise each of them fully. The comments of previous Commissions that electoral populations and communities of interest do not come in tidy parcels of the specified quota continues to apply. The Commission also notes that, having regard to the geographic size of electorates, an electorate may contain more than one distinct community of interest.

Final Boundaries

Appended, as Schedule C, is a table showing each new electorate, its electoral population, the variation from quota, and the projected population variations, from projected quota, for 2008 and 2011.

MĀORI ELECTORAL DISTRICTS

The number of Māori Electoral Districts largely depends on the number of Māori who choose, during the Māori Electoral Option period, to be registered on the Māori electoral roll. The combined effect of the 2006 Census of Population and Dwellings, and the 2006 Māori Electoral Option did not increase the total number of Māori Electoral Districts which remain at seven.

In forming the Māori Electoral Districts the Commission is required by the Act to consider all of the following factors:

- the existing boundaries of the Māori Electoral Districts;
- community of interest among the Māori people generally and members of Māori tribes;
- facilities of communications;
- topographical features;
- any projected variation in the Māori electoral population in those districts during their life.

The Commission has balanced all the statutory criteria, with particular reference to community of interest amongst Māori tribes. Most of the Māori Electoral Districts cover a large geographic area by comparison to the general electorates. This is unavoidable given the present Māori electoral population.

Te Tai Tonga electorate is over the permitted quota, while **Ikaroa-Rāwhiti** is under quota. The Commission has balanced these two electorates against each other with minimal effect on other boundaries. **Te Tai Hauauro** electorate is outside the quota and has population projected to decline relative to the quota. **Tainui** has population which is increasing relative to the quota. The Commission was able to address the balance by moving the people of Ngāti Maniapoto from **Tainui** to join with the people of Ngāti Raukawa in **Te Tai Hauauro**. A consequential adjustment was made to the boundary of **Tainui** at Manurewa. The proposed adjustments were the subject of objections. The Commission was unable to allow the objections. It has now renamed the adjusted **Tainui** electorate **Hauraki-Waikato**.

The Commission made no changes to the electorates of **Te Tai Tokerau** and **Waiariki**.

Final Boundaries

Appended as Schedule C is a table showing each electorate, its electoral population, the variation from quota, and the projected population variations, from projected quota, for 2008 and 2011.

OBJECTIONS AND COUNTER OBJECTIONS

The Commission shares the views of its predecessors that the objection and counter-objection process works well and is understood by the public. As part of its public information process, the Commission produced template objection and counter-objection forms for the public to follow. The Commission received 331 objections including 57 objections to proposed names. There were 114 counter-objections to the proposed boundaries released on 3 May 2007. That number was greater when account is taken of the fact that 584 petitioners related to the **Manurewa** electorate, 538 to the **West Coast-Tasman** electorate, 560 to the **Waimakariri** electorate and 191 to the **Christchurch Central** electorate. The great majority of objections related to the proposed boundaries and 57 objections related to the proposed name given to Electoral Districts. The objections were summarised and released for public examination. On the date set for closure (28 June 2007) the Commission had received 114 counter-objections. The majority of those also related to boundary matters.

A number of minor technical changes not involving population, have also been made to improve alignment with Local Authority boundaries or surveyed property boundaries to more clearly define electorate boundaries.

A table showing the nature of the objections and counter-objections and the decision of the Commission in each case is appended as Schedule B. The major changes from the proposed boundaries are summarised below.

In the South Island there was strong objection to the splitting of the territory of the Timaru District Council between the electorates of **Waitaki** and **Rangitata**. While the preference of the objectors was to be placed in the **Waitaki** electorate, the quota tolerance did not allow that to happen. The Commission was able to combine more of the territory of the Timaru District Council around Pleasant Point, by placing it in **Rangitata** and thus preserving community of interest. The same considerations applied in respect of the objections relating to Wakefield near **Nelson**. The Commission was able to allow the objections to the extent of bringing together the surrounding communities of Belgrove and Foxhill into the same electorate as Wakefield, but considerations of the quota meant that the population had to be placed in the **West Coast-Tasman** electorate rather than in the **Nelson** electorate. In much the same manner the Commission was able to meet the majority of the objections focussed on the electorates around Christchurch with the result that the electorates there became primarily urban, although not all of the objectors were placed in the electorates of their choice. That also resulted in the **Waimakariri** electorate retaining its community of interest in relation to the areas of Oxford and Rangiora.

There was strong objection to the exclusion of the territory of the Cook Ward of the Gisborne District Council from the **East Coast** electorate. By placing the Maketu Ward into the **Rotorua** electorate, the Commission was able to make a consequential change to include Cook Ward in **East Coast** to meet the objections and thus preserve community of interest.

Arising out of the objections primarily affecting the electorates of **Pakuranga**, **Manukau East** and **Manurewa**, the Commission undertook a major redrawing of the proposed electorates of **Pakuranga**, **Howick**, **Manukau East**, **Hunua**, **Papakura** and **Manurewa**. There were consequential adjustments to the electorates of **Maungakiekie** and **Tāmaki**. The re-drawn electorates see **Pakuranga** returning to substantially the same electorate as existed before the Commission commenced its work. The resulting significant changes result in Otahuhu and Otara being placed in the **Manukau East** electorate. Panmure is now part of the **Maungakiekie** electorate.

Throughout its deliberations on objections and counter-objections, the Commission was conscious of the need to avoid, as far as possible, changes that had not been the subject of objection or counter objection. The reason for this was so that, in the publication of final boundaries, electors did not find that a boundary change had been made to which they had not had the opportunity to object or counter object. There is High Court authority, nevertheless, to allow such a change to occur where community of interest arguments had follow on effects. In some instances changes did occur as a follow on result from decisions made on some objections and counter-objections. The Commission does note that the major changes referred to above were substantially the product of the objection and counter-objection process.

A number of objections were received late. In some cases this was not the fault of either the objector or the Commission. However, they could not be considered because they were not received in time to be published in the *Gazette* and thus could not have been subject to the right of persons to counter-object.

The Commission continued the practice of previous Commissions of sitting outside Wellington to hear objections and counter-objections. In addition to Wellington, hearings were conducted in Timaru, Christchurch, Nelson, Gisborne, Hamilton and Auckland. In some instances, with the consent of objectors, hearings were conducted by telephone conference calls. Many objectors appreciated the opportunity to participate in the process of defining the Electoral Districts. Their expressions of opinion and local knowledge were excellent and materially assisted the Commission to make its final decisions. Some 80 individuals or organisations appeared before the Commission and spoke to their objection(s) or counter-objection(s). The objection process is essentially a written one. Each objection and counter-objection was carefully considered by the Commission whether or not the objector attended a hearing.

GENERAL

Communication and Publicity

The Commission published in the *Gazette* on 3 May 2007, a notice of the proposed districts as required by Section 38 of the Act for public examination and comment. This is a time consuming process involving the publication of some 90 pages of description, maps and summary of reasons covering all Electoral Districts. For the first time, the Commission introduced online interactive maps as an additional description tool. It proved to be a welcome innovation. Publication is a valuable requirement in that it informs the public of New Zealand of the reasons for the Commission's proposals, and enables public understanding of and participation in a politically independent process.

The Notice of Proposed Boundaries of the Electoral Districts was widely distributed by the Commission through city and district council offices, Registrars of Electors, Te Puni Kōkiri Regional Development offices, Māori Land Court, Land Information New Zealand offices and public libraries. Data was also available on the Internet in text and map form. Objection and counter objection forms were electronically available for completion and emailing to the Commission. In addition the Commission produced a media information book, conducted a media briefing session and participated in television and radio news discussions. Media press releases and press advertising regarding the process and timetable for objections and counter-objections received good coverage and response.

The Commission continued its practice of producing detailed maps of the proposed electoral districts in a separate booklet rather than sets of wall maps. This booklet was well received.

Confidentiality and Independence

All Commissioners accepted that they were under the same obligations to apply the principles set out in the Act. The Commission did not base its decisions on their possible political consequences and to have done so would have meant the complete destruction of the Commission's independence.

The Commission accepted the necessity for independence to be maintained as stated above and that it was essential therefore, before the publication of proposed boundaries, for its deliberations to take place in private. This course ensures that the Commission's decisions remain free from the influence of outside pressures. It was accepted, however, that the Commissioners representing the Government and the Opposition had a particular need to consult and take advice as to the application of the statutory criteria. In that event the Commission must rely on the integrity and discretion of that member. It was agreed:

- that those being consulted could be shown hard copies of the provisional boundaries prepared by the Surveyor-General.

- that the responsibility for showing the provisional boundaries is with the Commissioner.
- that at all times the Commissioner retains the maps or any copies made.
- that the Commissioner can consult with whom he or she elects and answer questions relevant to the preparation of objections and counter-objections.
- that if requested, the Commissioner would supply to the Commission the names of those persons consulted.

The Commission is happy to report that a workable balance was achieved between confidentiality and the need to consult, with the result that it did not have problems of leakage of information of the kind that beset previous Commissions.

Computer Technology

The Commission had the use of advanced computer technology. Each Commissioner had the use of a laptop computer containing sophisticated mapping software, and population and statistical data. Commission members were able to develop various options and thus to respond interactively. The technology permitted a virtually immediate response, avoided manual recalculation of population figures and provided flexibility in considering alternative solutions. The use of this technology reduced the time that otherwise would have been taken by the Commission to formulate proposed boundaries and then to reach final decisions.

Macrons for electorates with Māori names.

Electorate names which include macrons, have applied the orthographic conventions of the Te Taura Whiri i Te Reo Māori (Māori Language Commission). The Commission notes that the general electorate names are derived from official or recorded geographic place names. Those place names pre-date the orthographic conventions and therefore do not have macrons. The Commission has used macrons where it considers it to be appropriate on advice from Te Taura Whiri i Te Reo Māori. It notes that the names with macrons have not been approved as official geographic names for the corresponding places by the New Zealand Geographic Board Ngā Pou Taunaha o Aotearoa. The Commission has applied macrons to assist with correct pronunciation of the electorate names.

Appreciation

The Commission records its thanks to the Surveyor-General, the Chief Electoral Officer, and to the Government Statistician for the manner in which they and their departments have serviced the Commission. They provided excellent professional service both personally and through their staff. Particular mention must be made of Mr Andrew Clouston, who was the technical advisor to the Commission in respect of computerisation, drawing of maps and plans, and calculation of electoral population shifts for the purpose of developing options in the creation of individual Electoral Districts. His expertise, enthusiasm and help were of the highest standard.

List of Annexures

Annexed to this report are:

Schedule A:

Report of the Government Statistician reporting the results of the Census of Population and Dwellings and of the calculation of Māori Electoral Population and General Electoral Population as required by Section 35(6) of the Electoral Act 1993.

Schedule B:

Table showing the nature of the objections and counter-objections received and the decision of the Commission in each case.

Schedule C :

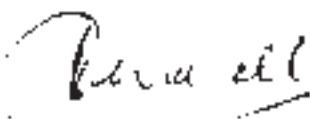
Tables showing the names of the proposed and final Electoral Districts, together with the 2006 Census population figures applied to those districts, with population quota differences and projected variations in each case.

Schedule D:

Definition by authoritative plans of the boundaries of General and Māori Electoral Districts.

Given under our hands this 14th day of September 2007.

B J Kendall



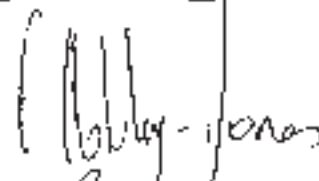
D Grant



R Peden



C Ashley-Jones



S M Piper



D. F. Caygill



R Sowry



L. Cunner



W Wereta



T J McEnteer



TE PŪRONGO O TE KŌMIHANA WHAKATAU ROHE PŌTI 2007

TE KŌMIHANA WHAKATAU ROHE PŌTI

Ki Tāna Te Ariki, Te Kāwana Tianara o Aotearoa

KI TĀU E TE ARIKI

Anei te Kōmihana Whakatau Rohe i whakatūria, e mahi ana hoki i raro i te Ture Pōti 1993 me ōna whakatikatika (arā, “te Ture”), ā, e whakatakoto nei i ngā ingoa me ngā taupā mō ngā Taiwhenua Pōti Whānui, Taiwhenua Pōti Māori hoki ki Tāu e Te Ariki nā te Kōmihana i whakatau. I te mea ko te 25 o Mahuru 2007 te rā i kāhititia ai te pānuitanga o ngā ingoa me ngā taupā nei, ka noho ngā pōtitanga whānui mō ngā mema Pāremata i runga i ngā taupā e whakatakotoria atu nei i nāiane ki a koe, ā, tae noa ki te wā e tīnia ai e te hātepe ture.

Ko te mahi matua kei te Kōmihana e ai ki ngā kupu a Wāhanga 28 (1) o te Ture, he whakatikatika anō i te hia kē o ngā māngai mō Aotearoa i te Whare Māngai i ngā wā e tika ana. He whānui te pānga o tēnei take ki te marea, he hiranga hoki. E mārāma ana hoki ki te pono o te kōrero, ā kō ake nei koe whiwhi ai i tētehi kape o te Pūrongo nei mā te Whare o ngā Māngai ki Tāu e Te Ariki. Nā reira, ka tāpae atu nei i tētehi whakamāramatanga mō ngā whakahaerenga a te Kōmihana hei painga mōu e Tāu e Te Ariki, hei painga hoki mā ngā mema o te Whare Māngai me ētehi atu tāngata hoki o Aotearoa.

KUPU WHAKATAKI

Ngā Mema o te Kōmihana

Ko ērā o te Kōmihana i whakaritea e ai ki Wāhanga 28 (2) o te Ture, arā:

Ngā Mema Nā Tōna Tūranga, a

Tākuta D Grant, Kairuri-Matua
Mr B Pink, Kaitatau Kāwanatanga

Mr R Peden, Te Āpiha Pōti Matua

Ms S M Piper, Tiamana o te Kōmihana Kāwanatanga-ā-Rohe

Ngā Mema i Whakatūria, a

Hōnore D F Caygill, mō te Kāwanatanga
Hōnore R Sowry, mō te Taha Whakahē

Ngā Mema Māori

Mō te take e pā ana ki te whakahua Taiwhenua Pōti Māori, ko te hunga nei hoki o te Kōmihana, a –

Mr L Comer, Tūmuaki Whakahaere o Te Puni Kōkiri

Mrs W Wereta, mō te Kāwanatanga

Mr T J McEnteer, mō te Taha Whakahē

Mematanga Tuku

I tētehi wā, nā Tākuta Grant tōna mematanga Kōmihana i tuku ki a Mr A Haanen.

I tētehi wā, nā Hōnore David Caygill tōna mematanga Kōmihana i tuku ki a Mr Lloyd Falck.

I rihaina a Mr Brian Pink te Kaitatau Kāwanatanga i te 2 o Poutū-te-rangi 2007, ā, ka riro tōna mematanga Kōmihana i a Ms Cathryn Ashley-Jones, te Kaitatau Kāwanatanga tuarua.

I tētehi wā, nā Mr Comer tōna mematanga Kōmihana i tuku ki a Ms Gail Campbell.

Te Tiamana

I whakatūria e te Kāwana-Tianara a Kaiwhakawā B J Kendall i runga i te whakaingoatanga a ētehi atu mema o te Kōmihana e ai ki Wāhanga 28(2)(f) o te Ture.

Ngā Hui

I tū ngā hui o te Kōmihana atu i te 11 o Hakihea 2006 ki te 31 o Hōngongoi 2007.

Inā, e 19 katoa ngā rā i hui ai te Kōmihana, anei e whai ake nei, i te:

11 o Hakihea 2006	Ngā Take Whānui
13 o Poutū-te-rangi 2007	Ngā tāpaetanga mai i ngā Rōpū Tōrangapū, te whakaaturanga a te Kairuri- Matua
26 o Poutū-te-rangi 2007	Te tīmatanga o ngā kōhukihuki mō ngā taupā
27, 28, 29, 30 o Poutū-te-rangi; i te 3, 4, 5 o Paenga-whāwhā	Ngā kōhukihuki mō ngā taupā
3 o Haratua	Te pānuitanga o ngā taupā hukihuki
17 o Hōngongoi	i Te Whanganui-a-Tara me Te Tihi-o-Maru te whakarongo ki ngā whakahē me ngā whakahē-ātete
18 o Hōngongoi	i Ōtautahi, te whakarongo ki ngā whakahē me ngā whakahē-ātete
19 o Hōngongoi	i Ōtautahi me Whakatū, te whakarongo ki ngā whakahē me ngā whakahē-ātete
20 o Hōngongoi	i Kirikiriroa, te whakarongo ki ngā whakahē me ngā whakahē-ātete
25 o Hōngongoi	i Tūranga-nui-a-Kiwa, te whakarongo ki ngā

	whakahē, ngā whakahē-ātete hoki me te kōhukihuki
26 o Hōngongoi	i Tāmaki-makau-rau, te whakarongo ki ngā whakahē me ngā whakahē-ātete
27, 30, 31 o Hōngongoi	Te kōhukihuki i ngā whakahē me ngā whakahē-ātete

I hui tahi ngā mema Kōmihana Māori hei Kōmiti ki te whiriwhiri me te tūtohu i ngā Taiwhenua Pōti Māori Hukihuki. I hui katoa rātau me te Kōmihana ki te whakarongo ki ngā whakahē me ngā whakahē-ātete e pā ana ki ngā Taiwhenua Pōti Māori ki te whakatakoto whakataunga mō ngā taupā Māori whakamutunga.

I hui ngā Kaikōmihana Māori mō ngā rā e 3.

I tono te Kōmihana mō ō rātau whakamaherehere, āwhinatanga hoki e pā ana ki ngā take e whai ake nei:

- te whakahāngaitanga, inā taea, o ngā taupā Taiwhenua Pōti Māori me ngā Taiwhenua Pōti Whānui.
- ngā take e pā ana ki te huarahi me te kawa mō te whakarongo ki ngā whakahē, ngā whakahē-ātete hoki e pā ana ki ngā Taiwhenua Pōti Māori hukihuki.
- te whakamahinga o te tohutō mō te tātaki o ngā rohe pōti he Māori te ingoa.

Kua tāngia te pūrongo nei i roto i ngā tino reo tūturu e rua o Aotearoa.

Ngā Tāpaetanga nā ngā Rōpū Tōrangapū

I whakaaturia e te Kōmihana ngā rōpū tōrangapū e whai ake nei e taka ki roto i ngā whakaratonga o Wāhanga 34 o te Ture, ā, nā tērā ka āhei ki te whakatakoto tāpaetanga ki te Kōmihana mō ngā take ka whiriwhiria i raro mō Wāhanga 35(3) me te 45(6) o te Ture nei. Ko ēnei rātau ko Te Rōpū Reipa, ko Te Rōpū Nahinara, ko ACT Aotearoa, ko Aotearoa Tuatahi, ko Ngā Kākāriki/Te Rōpū Kākāriki, ko United Future Aotearoa, ko Te Pāti Māori me te Rōpū Progressive o Jim Anderton. I haere he tono ki ia rōpū kia tuhi tāpaetanga rātau ki te Kōmihana me te tū ki mua i te aroaro o te Kōmihana ā te 13 o Poutū-te-rangi 2007 ki te whakaputa i ō rātau whakaaro. I tuhia mai e Te Rōpū Nahinara, Te Rōpū Reipa, ACT Aotearoa me Te Pāti Māori he tāpaetanga mā rātau, ā, i kōrero hoki mō tā rātau tāpaetanga i mua i te iwi whānui i te 13 o Poutū-te-rangi 2007.

TE WEHEWEHENGHA O AOTEAROA KI ŌNA TAIWHENUA PŌTI WHĀNUI ME ŌNA TAIWHENUA PŌTI MĀORI.

NGĀ TAIWHENUA PŌTI WHĀNUI

Ko tērā i hua mai i te Tataunga Taupori, Kāinga Noho 2006 me te Kōwhiringa Māori o muri mai, ko te putanga mai o ngā kaute ē pā ana ki te taupori pōti i whakahau kia whakatūria he taiwhenua pōti whānui hōu ki Te Ika-a-Māui kia piki ai ki te 47 me te noho tonu o ngā Taiwhenua Pōti o Te Wai Pounamu ki te 16 e ai ki te Ture. E ai ki ngā ritenga, me ōrite ngā taupori o roto Taiwhenua Pōti katoa ki te motunga mō Te Ika-a-Māui, mō Te Wai Pounamu rānei e hāngai ana, otirā, e ai ki tētehi taurangi mā te tāpiri atu, mā te tango iho mai rānei i tētehi ōrautanga engari kia kaua e neke atu i te 5 ōrau. Ko ēnei ngā motunga i tātaia e ai ki te Ture:

Ngā Taiwhenua Pōti Whānui o Te Ika-a-Māui	57,243	± 2,862
Ngā Taiwhenua Pōti Whānui o Te Wai Pounamu	57,562	± 2,878
Ngā Taiwhenua Pōti Māori	59,583	± 2,979

Ko ngā kaute motunga ērā i whakaaturia ki te Kōmihana e te Kaitatau Kāwanatanga i te 1 o Hui-tanguru 2007. I tīmata te Kōmihana i tāna mahi e ai ki Wāhanga 35 o te Ture Pōti 1993 i runga i te pūtake o te pūrongo a te Kaitatau Kāwanatanga.

I te Kōmihana e whakatū Taiwhenua Pōti Whānui ana i roto i aua tukunga, ka tono te Ture kia whai whakaaro a ia mō:

- ngā taupā Taiwhenua Pōti e tū nei;
- te pānga hapori;
- ngā momo whitiwhitinga;
- ngā āhuatanga e pā ana ki te takoto o te whenua; ā,
- tētehi taurangi taupori matapae i aua taiwhenua i te wā e tū ana.

I te whakatakotoranga o ngā tāpaetanga e ngā rōpū tōrangapū ka puta te tono kia whakamātauria, kia whakamahia hoki ngā whakaarohanga i runga ake nei mā tētehi rārangi tātai. Kīhai te Kōmihana i whakaae ki tēnei. Otirā, i mau tonu te Kōmihana ki ngā ritenga o ngā Kōmihana ō mua me te whakamahi i te paearu ā-ture i te meā, i pā ai ia o ēnei ki te rohe pōti kei te whakaaroarotia.

Nā te tū matua o te motunga taupori pōti te Kōmihana i kore ai i kaha ki te whakatū taiwhenua pōti e tika ana te motunga i roto, ā, i taua wā anō e ōrite ana ki ētehi atu paearu ā-ture. Kei te mōhio te Kōmihana he mea nui te ōrite o te whiwhi māngai puta noa i te wā e tū ana ngā Taiwhenua Pōti (ā, ki te whakaaro o tēnei Kōmihana, puta atu pea ki te tau 2013), ā, me te hiahia anō inā taea, kia iti noa iho ngā tīnihanga o ngā taupā e tū nei. Nā reira, mō ngā taupā hukihuki i tāngia i te marama o Haratua

2007, he tino nui te whakamahinga o te tukunga motunga kia tutuki ai ngā whakaarohanga tauwhāiti nei me te āta titiro anō kei te rite tonu ētehi atu paearu o te Ture.

I kitea e te tokomaha o ngā kaiwhakahē me ngā kaiwhakahē-ātete he whakaaro whakapai ake taupā. I taea ngā tonu o te huhua tonu o ngā kaiwhakahē me ngā kaiwhakahē ātete te whakatutuki i roto iho i ngā tukunga motunga o te taupori me ētehi atu paearu. Ko te tikanga i nāianei mō te whakatau Taiwhenua Pōti, kua kaha kē atu te wehe mai i te motunga taupori ki ngā taupā hukihuki.

Te Ika-a-Māui

Kīhai te Kōmihana i tīni i ngā rohe pōti o **Whangarei, North Shore, Northcote** me **Tauranga**.

Nā te kaha piki haere tonu o te taupori, otirā, i Tāmaki-mākau-rau, i puta ai te whakahau kia whakatūria tētehi taiwhenua pōti hōu ki te tonga o Tāmaki-makau-rau.

Kei ngā taiwhenua pōti e tū nei o **East Coast Bays, Rodney** me **Helensville** ngā wāhi i te raki e kaha ana te tipu o te taupori, ā, ko te matapae e ai ki te motunga, ka piki haere tonu. He nui tonu ngā tīnīhanga ki aua taupā ka hiahiatia. Ko te mutunga mai o tērā, ko ngā whakatikatika e haere tonu nei mō ngā taupā ki ngā taiwhenua pōti pātata. I tīmata ngā whakatikatika nei i **Waitakere**, ā, i pā ki ngā rohe pōti katoa puta atu ki **Tāmaki**.

Kua kitea te kaha tipu o te taupori ki te tonga o Tāmaki-makau-rau, otirā, ki ngā rohe pōti o **Clevedon, Manurewa, Manukau East** me **Māngere**. Ko te matapae mō **Clevedon** rāua tahi ko **Manukau East**, ka neke kē atu i te tukunga motunga e tukua ana. Nā reira, he nui rawa ngā whakatikatika ka hiahiatia i ngā taiwhenua pōti katoa nei kia tutuki ai te motunga taupori. Nā tēnei tētehi atu rohe pōti tāpiri i maranga ake ai, ā, ka whakaingoatia e te Kōmihana ko **Botany**. Kei roto i tēnei rohe pōti tāpiri te nuinga o te rohe o te Poari Hapori o Botany, ā, ko Flat Bush kei waenganui. He tāone hōu ka whakatūria ki reira ā tōna wā. Ko tētehi āhuratanga anō i puta ake i muri mai nā te tohatoha anō i te taupori, ko te whakatū rohe pōti hōu me Papakura i waenganui. Nā te tohatohata taupori anō tēnei i puta ai. Tua atu hoki, ko te neke i te toenga o te taupori mai i **Clevedon** ki tētehi rohe pōti ka whiwhi i tētehi wāhi o te rohe pōti o **Port Waikato** e tū nei, tae atu ki Tuakau, Pukekohe me Waiuku. Ko **Hunua** te ingoa o te rohe pōti nei i nāianei. Nā te mea kua ngotea te rohe pōti o **Port Waikato** e tū nei ki roto i ngā rohe pōti o **Taranaki-King Country, Piako, Hunua** me **Papakura** kia tutuki ai ngā whakaritenga motunga, kua ngaro atu i nāianei. He ingoa hōu tō **Piako**, ko **Waikato**.

Hāunga ia te rohe pōti o **Tauranga**, kua whakatikaina te toenga o ngā rohe pōti e 4 o te rohe o Waikato, arā, o **Bay of Plenty, Coromandel, Hamilton East** me **Hamilton West**. Nā te tāwere o te tipu o te taupori i te rohe pōti o **Bay of Plenty** i tukua ai te takarepa o te motunga ki te rohe pōti pātata o **East Coast** mā te neke i te taupā tapatapa atia o te rohe pōti o te East Coast ki runga ki te taupā i waenganui i ngā Taiwhenua o Whakatāne me Te Moana-a-Toi-te-Huatahi-ki-te-Uru. Whai muri i te

whakarongo ki ngā whakahē, ka kaha te Kōmihana ki te whakahono anō i te Riu o Cook o te Kaunihera Taiwhenua o Tūranga-nui-a-Kiwa ki **East Coast**.

I raro iho i te tukunga motunga ngā rohe pōti e whitu o te puku o Te Ika-a-Māui, i te taha tonga o Hamilton, ā, ko te matapae e ai ki te motunga, ka roroku te taupori. He taupā tūturu ngā paeroa i waenganui i ngā rohe pōti o **Taupō** me **Taranaki-King Country** e tū nei, ā, he uaua hoki te piki me te whakawhiti. Nā reira ngā taupā i nekea noatia ai ki te raki. Nā tērā hoki te katoa o te rohe pōti o **Palmerston North** i noho mai ai hei rohe poti tāone. Nā te urunga o Taumarunui ki te rohe pōti i nui rawa ai te whakatikatika i hiahiatia mō **Rangitikei**. I tutuki te taupori i hiahiatia nā te takarepa o te rohe pōti o **Whanganui**, mā te neke i tōna taupā whakateuru ki te uru kei roto nei ngā taiwhenua Mana Whakahaere Wāhi Tūturu o ngā taiwhenua o Wanganui me Taranaki-ki-te-Tonga i nāiane. I whakatikaina te rohe pōti o **Taranaki-King Country** ki te raki kia uru mai ai a Raglan me Ōhaupō i te uru. Kua haere te rohe pōti hōu o **Taupō** i nāiane ki te raki kia uru mai ai a Cambridge, ā, whātoro ai te rohe pōti o **Rotorua** ki te raki ki te takutai o Te Moana-a-Toi-te-Huatahi huri noa ki Maketū. Nā ngā herenga o te motunga taupori pōti, kīhai te Kōmihana i kaha ki te whakatutuki i ngā whakahē e pā ana ki ngā rohe pōti o **Whanganui** me **Taranaki-King Country** nā te mea ka whakahāwea nuitia ētehi atu paearu e tēnei.

Whai muri i te whakarongo ki ngā whakahē mō ngā kaupapa a te Kōmihana mō ngā rohe pōti o **East Coast**, **Napier**, **Tukituki** me **Wairarapa** hoki, ka whakahaerea ētehi whakatika kia mōhio pai ai ko tērā te paearu pānga hāpori, otirā, mō **Napier** me **East Coast** ake.

I roto iho i ngā rohe pōti e 7 i te rohe o Te Whanga-nui-a-Tara/Horowhenua, i kaha te Kōmihana ki te whakaea i ngā whakaritenga o tēnā taupori rohe pōti, o tēnā taupori rohe pōti mā te neke haere i ngā taupori ki waenganui i ngā rohe pōti pātata. I nekea e te Kōmihana te taupori o Belmont ki te rohe pōti o **Rimutaka**. Ko te tīnīhanga o te ingoa o te rohe pōti o **Ōhariu-Belmont** ki **Ōhariu** te mutunga mai.

Te Wai Pounamu

E ai ki te Ture kia 16 ngā rohe pōti whānui ki Te Wai Pounamu. I whakapūmautia e te Kōmihana te whakaaro o ngā Kōmihana ō mua, he ārai tūturu, he ārai nunui rawa atu ngā Pae Maunga o te Tonga, ā, nōna te mana whakatau me pēhea te āhua, te whānuitanga hoki o ngā taupā pōti i Te Wai Pounamu. I a ia e whiriwhiri ana i te taiwhenua pōti hukihuki o **West Coast-Tasman**, ka whakaaro te Kōmihana, he tika tonu, inā taea, kia puritia te taupā e tū nei me tētehi taupori kei raro iho te tukunga motunga, nā te tino rahi tonu o te whānuitanga o te papa whenua o te rohe pōti. Ko te matapae taupori e ai ki te motunga, ka roroku haere tonu, ā, ka hiahiatia ētehi whakatikatika ki te taupā. Nā tērā, ka whakatikaina te taupā whakateraki kia tata atu ai ki te rohe o Nelson i waenganui i a Wakefield me Brightwater. Nā tēnei hoki i puta ai ngā whakahē e 14 tae atu ki tētehi petihana me ngā mokotā e 538. I āhua tutuki e te Kōmihana te nuinga o ngā whakahē, ā, ka piri anō a Wakefield ki ōna tāone pātata o Foxhill me Belgrove engari, nā te whakaritenga motunga, kīhai te

Kōmihana i kaha ki te whakauru i ngā wāhi nei ki te rohe pōti o **Nelson**, ki tā te hunga whakahē i hiahia rā.

Nā, mō ngā rohe pōti e 7 katoa mai i **Rakaia** ki te tonga, i pērā anō te take mō te Kōmihana o mua, arā, e ai ki ngā whakaritenga o te motunga, kua roroku te taupori. I te tau 2002, ka kite te Kōmihana i tika tonu te neke whakateraki haere o ngā taupā mai i Invercargill nā te roroku o te nuinga. Nā tēnei hoki te Kōmihana o te tau 2002 i whakatau ai me whai a ia i tētehi huarahi me iti noa iho ngā tīnihanga kia mau tonu ai ngā taupā me te pānga o ngā hapori, inā taea. Ko te āhua i te wā nei, he nui tonu ngā tīnihanga ki ngā rohe pōti i mua i tōna aroaro kia tutuki ai ngā whakaritenga mō te motunga, he tino nui ngā tīnihanga ki ngā rohe pōti mā te Kōmihana i te rā nei, ā, ko te mutunga mai o tērā, ko te neke whakateraki haere o ngā taupā mai i Invercargill. Nā te rahi ake o te taupori i te taha raki o te Awa o Rakaia me te taha rāwhiti o ngā Pae Maunga ki te Tonga ngā rohe pōti hōu e 6 i whakatūria ai. Nā te nekehanga whakateraki i ngaro atu ai a Queenstown i te rohe pōti o **Otago** ki **Clutha-Southland**, ā, whai muri i tērā, ka ngaro atu he wāhanga nui tonu o te rohe pōti o **Aoraki** e tū nei i a ia. Ko **Waitaki** te ingoa hōu i hoatu e te Kōmihana ki taua rohe pōti. Kua nekea te toenga o te rohe pōti o **Aoraki** ki runga ki te Awa o Rakaia, ki tētehi rohe pōti hōu tae atu ki a Te Tihi-o-Maru me Ashburton. Ko **Rangitata** te ingoa i hoatu e te Kōmihana ki tēnei rohe pōti.

Nā te nekenga whakateraki o tētehi wāhanga nui tonu o te rohe pōti o **Rakaia** i muri mai ki te raki o te awa, kua whakakotahia ki te taupori nō te rohe pōti o **Banks Peninsula** kia mutu mai ai ko te rohe pōti hōu o **Selwyn**. Ko **Port Hills** te ingoa i nāianei o te toenga mai o te rohe pōti o **Banks Peninsula**.

I whāia anō taua huarahi mō te tāone whānui rawa o Ōtautahi me ngā taiwhenua pōti tuawhenua karapoti. Ko ngā whakatikatika ki ngā rohe pōti o **Waimakariri** me **Banks Peninsula** (ko **Port Hills** i nāianei) ērā ki te whakaatu i te matua tipuranga o te taupori. Ko tērā i hua mai nā te whakarongo ki ngā whakahē, ko ētehi atu whakatikatika kia pai kē atu ai te whakaatu mai a ngā taiwhenua pōti hukihuki i nāianei o te pānga puta noa i ngā hapori, ka whakaritea ana ētehi atu paearu i te taha. Hāunga ia a **Waimakariri**, he tino rohe pōti tāone ngā rohe pōti katoa o Ōtautahi.

Kīhai ngā taupā rohe pōti o **Kaikōura** i tīnia e te Kōhimana.

He Kōrero

Kua whakamanatia e te Pāremata te huarahi whakawehe taupori pōti e tū nei mō te 50 tau, ā, e noho kore whakatikaina nei ahakoa ētehi tīnihanga ki te rahi o ngā Taiwhenua Pōti mō Te Wai Pounamu i te urunga mai o te tikanga pōti MMP, arā te Whirirua. Puta noa i aua tau ia Kōmihana, ia Kōmihana e ngana ana ki te whakatū Taiwhenua Pōti e āhua rite noa te rahi o te taupori, ā, i taua wā anō hoki e whai whakaaro ana ki ngā taupā pōti e tū nei me ētehi atu paearu o wāhanga 35(3)(f) o te Ture. Ko te mahi mā tēnei Kōmihana, he rapu hua e puta pai ai te ōritenga o te paearu, ahakoa mō te maha o ngā take, kāore ia take i whakaaetia katoatia. Ka haere tonu ngā kōrero a ngā Kōmihana o mua mō te kore haere mai o ngā taupori pōti, pānga hapori hoki mō ngā motunga kua whakahuatia i roto pūhera pai. Nā, mō te

rahi o te papa whenua o ngā rohe pōti, tērā pea, ka neke atu te tino pānga hapori i te kotahi.

Ngā Taupā Whakamutunga

Kua āpititia he ripanga hei Pukapuka Āpiti C e whakaatu ana i ia rohe pōti hōu, tōna taupori pōti, te taurangi mai o te motunga me ngā taurangi o te taupori matapae mai i te motunga matapae, mō ngā tau 2008, 2011.

NGĀ TAIWHENUA PŌTI MĀORI

I te nuinga o te wā, noho ai te rahi o ngā Taiwhenua Pōti Māori i runga i te tokomaha o ngāi Māori ka whiriwhiri i te wā o te Kōwhiringa Pōti Māori kia rēhitatia ki runga i te rārangi pōti Māori. Ahakoa te putanga tahi o te Tataunga Taupori, Tataunga Kāinga Noho 2006, o te Kōwhiringa Pōti Māori 2006 hoki, kīhai te pupūtanga o ngā Taiwhenua Pōti Māori i piki, arā, i noho tonu ki te whitu.

Ki te whakatū Taiwhenua Pōti Māori te Kōmihana, e ai ki te Ture me whai whakaaro a ia ki ngā āhuatanga katoa e whai ake nei, arā:

- ngā taupā Taiwhenua Pōti Māori e tū nei;
- te pānga hapori i waenganui noa i a ngāi Māori me ngā mema iwi Māori;
- ngā whakaurunga whitiwhitinga;
- ngā āhuatanga e pā ana ki te takoto o te whenua;
- ētehi taurangi matapae i te taupori pōti Māori o aua taiwhenua i te wā e tū ana.

Nā te Kōmihana ngā paearu katoa o te ture i whakaōrite, otirā, mō te pānga hapori i waenganui i a ngāi Māori. I te taha o ngā rohe pōti whānui, he rahi kē atu te rohe papa whenua e kapi ana i te nuinga o ngā Taiwhenua Pōti Māori. Nā te taupori pōti Māori o nāianei tēnei i kore ai e taea te karo.

Kua neke atu te rohe pōti o **Te Tai Tonga** i te motunga ka whakaaetia, hāunga a **Ikaroa-Rāwhiti**, kei raro ia i te motunga. Kua whakatauritea e te Kōmihana ngā rohe pōti e rua nei, tētehi ki tētehi, ā, he ririki noa iho te pātanga ki ētehi atu taupā. Kei waho te rohe pōti o **Te Tau Hauāuru** i te motunga, ā, ko te taupori matarae mōna e ai ki te motunga, ka rorokū kē. E ai ki te motunga, kei te piki haere te taupori o **Tainui**. I taea te whakatauritea e te Kōmihana mā te neke i ngā tāngata o Ngāti Maniapoto mai i **Tainui** ka whakapiri atu ki ngā tāngata o Ngāti Raukawa i **Te Tai Hauāuru**. Whai atu i tērā, ka whakatikaina te taupā o **Tainui** i Manurewa. Nā ngā whakatikatika hukihuki ngā whakahē i puta ai. Kīhai te Kōmihana i kaha ki te

whakaae atu ki ngā whakahē. Kua tapaina e ia he ingoa hōu mō te rohe pōti o **Tainui** i whakatikaina. Ko **Hauraki-Waikato** taua ingoa.

Kīhai ngā rohe pōti o **Te Tai Tokerau** me **Waiariki** i tīnia e te Kōmihana.

Ngā Taupā Whakamutunga

Kua āpititia he ripanga hei Pukapuka Āpiti C e whakaatu ana i ia rohe pōti, tōna taupori pōti, te taurangi mai i te motunga, ngā taurangi taupori matapae mai i te motunga matapae mō ngā tau 2008, 2011.

NGĀ WHAKAHĒ ME NGĀ WHAKAHĒ-ĀTETE

He rite ngā whakaaro o te Kōmihana ki ērā o ōna hoa i mua atu i a ia, otirā, e pai ana te mahi a te hātepe whakahē, whakahē-ātete, e mārama ana hoki ki te iwi whānui. Ka whakanaotia e te Kōmihana he taura puka whakahē, whakahē-ātete hoki hei whai mā te marea, otirā, hei wāhanga hoki mō tāna hātepe whakamōhiohio i te katoa. I whiwhi te Kōmihana i ngā whakahē e 331 tae atu ki ngā whakahē e 57 mō ngā ingoa hukihuki. E 114 ngā whakahē-ātete mō ngā taupā hukihuki i whakaputaina i te 3 o Haratua 2007. He tini kē atu te kaute inā whakaarotia ngā kaiwhakatakoto petihana e 584 mō te rohe pōti o **Manurewa**, te 538 mō te rohe pōti o **West Coast-Tasman**, te 560 mō te rohe pōti o **Waimakariri**, te 191 hoki mō te rohe pōti o **Christchurch Central**. Mō ngā taupā hukihuki te tino nuinga o ngā whakahē, ā, e 57 mō te ingoa hukihuki i tapaina ki ngā Taiwhenua Pōti. I whakarāpopotonga ngā whakahē kātahi ka whakaputaina hei tirohanga mā te marea. I te rā i whakaritea mō te katinga (arā, te 28 o Pipiri 2007), e 114 ngā whakahē-ātete kua whiwhi e te Kōmihana. Ā, mō ngā take taupā te nuinga hoki o ērā.

Arā atu anō ētehi tīnihanga hangarau ririki kāhore he taupori i roto, kua whakatikaina kia hāngai pai kē atu ai ki ngā taupā Mana Whakahaere ā-Rohe, ki ngā taupā whenua ruri rānei kia mārama kē ai te kitea atu o ngā taupā rōhe pōti.

Kua āpititia atu he rīpanga hei Pukapuka Āpiti B e whakaatu ana i te āhua o ngā whakahē me ngā whakahē-ātete, ā, e whakaatu ana hoki i te whakataunga a te Kōmihana mō ia take. Kei raro iho nei he whakarāpopotonga e pā ana ki ngā tīnihanga nunui o ngā taupā hukihuki.

He kaha te whakahē i Te Wai Pounamu mō te wehewehe i te rohe tūturu o te Kaunihera Taiwhenua o Te Tihi-o-Maru i waenganui i ngā rohe pōti o **Waitaki** me **Rangitata**. Ahakoa te hiahia o te hunga whakahē kia whakanohoa rātou ki roto i te rohe pōti o **Waitaki**, nā te tukunga motunga tērā i kore ai e whakaaetia. I taea e te Kōmihana te nuinga o te rohe tūturu o te Kaunihera Taiwhenua o Te Tihi-o-Maru te whakakotahi ki waenga i a Pleasant Point mā te waiho i a **Rangitata** ki roto, ā, ko te mau tonu o te pānga haporī te mutunga mai o tērā. I whakamahia aua kōhukihuki mō ngā whakahē e pā ana ki Wakefield tata atu ki **Nelson**. I kaha te Kōmihana ki te whakaae atu ki ngā whakahē engari mō te mau tahi mai anake i ngā haporī karapoti o

Belgrove me Foxhill ki roto i te rohe pōti anō o Wakefield. Nā ngā kōhukihuki mō te mōtunga, i whakanohoa kēngia ai te taupori ki te rohe pōti o **West Coast-Tasman**, kīhai ki te rohe pōti o **Nelson**. I āhua pērātia anōtia e te Kōmihana te nuinga o ngā whakahē arotahi i waenga o Ōtautahi, ā, he matua tāone katoa te mutunga mai o ngā rohe pōti i reira, ahakoa, kīhai te katoa o te hunga whakahē i whakanohoa ki roto i te rohe pōti o tō rātau hiahia. Ko tērā hoki i hua mai, ko te mau tonu a te rohe pōti o **Waimakariri** i tōna pānga hapori ki ngā rohe o Oxford me Rangiora.

He kaha hoki te whakahē mō te whakarerenga i te rohe tūturu o te Riu o Cook o te Kaunihera Taiwhenua o Tūranga-nui-a-Kiwa ki waho o te rohe pōti o **East Coast**. Mā te whakanoho i te Riu o Maketū ki te rohe pōti o **Rotorua** i kaha ai te Kōmihana whai muri atu, ki te rau atu i te Riu o Cook Ward ki **East Coast** kia tutuki ai ngā whakahē, ā, mā te pērātanga hoki e mau tonu ai te pānga hapori.

Putā ake ana i ngā whakahē e matua tuku ana i ngā rohe pōti o **Pakuranga**, **Manukau East** me **Manurewa**, ko te whakahaere a te Kōmihana i tētehi mahi nunui mō te whakaaire anō i ngā rohe pōti hukihuki o **Pakuranga**, **Howick**, **Manukau East**, **Hunua**, **Papakura** me **Manurewa**. I whai ake hoki ngā mahi whakatikatika mō ngā rohe pōti o **Maungakiekie** me **Tāmaki**. Nā te whakairoirota anō o ngā rohe pōti ka kitea a **Pakuranga** e hoki ana ki te nuinga o tana rohe pōti i tū i mua i te tīmata a te Kōmihana i tana māhi. Nā ngā tīnihanga nunui i mutu mai ai a Ōtāhuhu me Ōtara i roto i te rohe pōti o **Manukau East**. He wāhanga a Panmure i nāiane i te rohe pōti o **Maungakiekie**.

Putā noa i āna kōhukihuki mō ngā whakahē me ngā whakahē ātete, i te mātau te Kōmihana kia kaha tonu tana karo tīnihanga kīhai i whakahēngia, i whakahēngia-ātetetia rānei, inā taea. Ko te take i pēnei ai te Kōmihana, kei tae ki te wā e whakaputaina ai ngā taupā whakamutunga kua kitea e ngā kaipōti he taupā i tīnia, ā, kāore rātau i whai wā ki te whakahē, ki te whakahē ātete rānei. Engari, kei reira anō te mana o Te Kooti Matua hei whakamana tīnihanga o taua momo mehemea ka whai ake he tūkinga nā ngā tohenga pānga hapori. I puta tonu ngā tīnihanga i ētehi wā nā ētehi whakahē, whakahē ātete hoki. Engari, ko te nuinga rawa o ngā tīnihanga nunui o runga ake nei, i puta mai i te hātepe whakahē, whakahē-ātete.

I tae tōmuri mai ētehi whakahē. Ko ētehi, ehara nō te kaiwhakahē, nō te Kōmihana rānei te raruraru. Hēoi, kāore ērā whakahē i taea te whiriwhiri nā te mea kāore i tae mai i te wā tika kia tāngia ki roto i te *Kāhiti*, ā, kua kore hoki e wātea mō te tangata i raro i ōna tika ki te whakahē-ātete.

I whai tonu te Kōmihana i te mahi a ngā Kōmihana ō mua ki te haere ki waho o Te Whanga-nui-a-Tara ki te whakarongo ki ngā whakahē me ngā whakahē-ātete. Tua atu ki ērā i Te Whanga-nui-a-Tara, i whakahaerea e te Kōmihana he whakawātanga i Te Tihi-o-Maru, Ōtautahi, Whakatū, Tūranga-nui-a-Kiwa, Kirikiriroa me Tāmaki-makau-rau hoki. I ētehi wā, me te whakaae anō o ngā kaiwhakahē, i whakahaerea ngā whakawātanga mā runga waea, arā, hei hui ā-waea. He tokomaha ngā kaiwhakahē i mihi ki tō rātau whai wāhi ki te hātepe whakamārama Taiwhenua Rohe Pōti. Nā te tino pai rawa atu o tō rātau whakaaro me te mōhio ki tō rātau whenua i māmā noa ai

mō te Kōmihana ki te whakatakoto i ō rātau whakataunga whakamutunga. Ko ētehi 170 tāngata takitahi, rōpū whakahaere rānei i tū ki mua i te aroaro o te Kōmihana ki te whakaputa i tō/ō rātau whakahē, whakahē-ātete rānei. I te nuinga o te wā, he mahi tuhituhi te hātepe whakahē. Ahakoa te tae ā-tinana mai o te kaiwhakahē, te kore rānei, ka āta whakaaroarohia tonutia ia whakahē, ia whakahē-ātete e te Kōmihana.

KÖRERO WHĀNUI

Whitiwhitinga me te Whakaputanga Kōrero

Nā Wāhanga 38 o te Ture, ka whakaputaina e te Kōmihana he pānui mō ngā taiwhenua hukihuki i te 3 o Haratua 2007 i roto i te *Kāhiti*, hei tirohanga, hei kōrerotanga mā te iwi whānui. He whakapau wā tēnei hātepe whakaputa tātanga o ngā whārangi e 90. Kei roto hoki tētehi whakamāramatanga, ngā mahere whenua me te whakarāpopotonga mō ngā take Taiwhenua Pōti katoa. Kua whakaurua e te Kōmihana ngā mahere whenua pahekoheko ki runga ipurangi hei āhuatanga tāpiri whakamāramatanga. Kātahi anō nei ka kitea. He nui te mīharo i te mea he hihiko, he hōu. He whakaritenga whai tikanga te tānga whakamōhio, ā, ko tāna mahi he whakamōhio atu i ngā kaupapa a te Kōmihana ki te iwi whānui o Aotearoa kia mārama ai rātau ki tētehi hātepe tōrangapū wehe kē, ā, me pēhea hoki te whai wāhi.

I tukua whānuitia te Pānui Taupā Hukihuki mō ngā Taiwhenua Pōti e te Kōmihana mā roto i ngā tari kaunihera taiwhenua, ngā tari kaunihera tāone nui, ngā Kairēhita Kaipōti, ngā tari Whakapakari ā-Rohe a Te Puni Kōkiri, Te Kooti Whenua Māori, ngā tari a Toitū te Whenua, ā, me ngā whare pukapuka ā-iwi whānui hoki. He raraunga ā-tuhi, ā-mahere whenua hoki i runga Ipurangi. I te wātea ā-hiko ngā puka whakahē, whakahē-ātete hei whakaoti mai me te īmēra ki te Kōmihana. Tua atu i tērā, nā te Kōmihana tētehi pukapuka whakamōhio i whakanao mā te hunga pāpāho. I whakahaerea anō hoki e rātau he hui akoako, ā, he wāhi hoki tō te Kōmihana i ngā matapakinga pitopito kōrero i runga reo irirangi, pouaka whakaata hoki. I pai te whakaatu me te pānui a te hunga pāpāho i te hātepe whakahē, whakahē-ātete hoki me tōna wātaka. I pai ngā whakautu.

I haere tonu te mahi whakanao mahere whenua āmiki a te Kōmihana mō ngā taiwhenua pōti hukihuki i roto pukapaku wehe kē. Kāhore ngā mahere whenua mō runga pakitara i whakaarotia e ia. Tino pai rawa atu te pukapaku nei ki te katoa.

Te Noho Matatapu me te Mana Motuhake

I whakaae ngā kaikōmihana katoa he rite ngā herenga mō rātau ki te whakamahi i ngā mātāpono kei roto i te Ture e takoto ana. Kīhai te Kōmihana i whakatakoto i ōna whakataunga i runga i ō rātau tukunga iho tōrangapū, ā, ki te pērā rātau, ko te turakitanga tērā i te mana motuhake o te Kōmihana, oti atu.

I whakaae te Kōmihana ko te mau tonu o te mana motuhake i whakahuatia i runga ake nei e rātau te tino hiahia, ā, nā reira he mea waiwai tonu i mua i te whakaputanga o ngā taupā hukihuki, kia whakahaerea āna kōhukihuki i tētehi wāhi muna. Mā te whai i tēnei huarahi e noho wātea ai ngā whakataunga a te Kōmihana i ngā mana o ētehi atu. Heoi, i puta anō hoki te whakaae mō te tino hiahia o aua Kaikōmihana he māngai Kāwanatanga, he māngai Taha Whakahē hoki mō te hoki anō ki te whakawhitiwhiti whakaaro, ki te rapu tohutohu hoki mō te whakahāngaitanga o te paearu ture. Nā tērā, ka whakatau te Kōmihana me noho anō hoki i runga i te ngākau tapatahi me te whakaaro o taua mema me te hiahia o taua mema. Nā, i pēnei te whakaae:

- mō taua hunga e tuku tohutohu ana, ka āhei rātau ki te kite kape mārō mō ngā taupā takitaro nā te Kairuri Matua i takatū.
- kia noho te haepapa whakaatu taupā takitaro ki te Kaikōmihana.
- kia mau tonu ngā mahere whenua, ētehi kape rānei i whakaahua, e te Kaikōmihana i ngā wā katoa.
- kei te Kaikōmihana te tikanga me rapu tohutohu, me whakawhitiwhiti whakaaro rānei a ia, ā, mā rānei āna pātai e whakautu e pā ana ki te takatūtanga o ngā whakahē me ngā whakahē-ātete.
- ā, ki te tonu te Kōmihana, me hoatu e te Kaikōmihana ngā ingoa o aua tāngata i haere ia ki te rapu tohutohu.

E koa ana te Kōmihana ki te whakaatu i tutuki he ritenga whai hua i waenganui o te noho matatapu me te hiahia ki te whakawhiti whakaaro, ā, ko tērā i hua mai, ko te kore puta turuturu o te whakamōhiotanga pērā i ngā Kōmihana o mua.

Te Hangarau Rorohiko

I te Kōmihana ngā hangarau rorohiko hōu rawa atu. I whiwhi e ia Kaikōmihana he rorohiko pōnaho e mau pūmanawa rorohiko mahere whenua hōhonu ana me ngā raraunga taupori, tatauranga hoki. I kaha ngā mema Kōmihana ki te whakawhanake momo kōwhiringa, ā, nā te aha hoki, ka pāhekoheko te whakautu. Nā te hangarau te whakautu i tino tere rawa atu ai, i whakakore hoki i te tātaitanga anō o ngā kaute taupori mā te ringa, ā, i ngāwari ai te whakatau otinga kē atu. Nā tēnei hangarau i heke ai te wā mō te Kōmihana ki te whakahiato taupā hukihuki, kātahi ka whakatutuki whakataunga whakamutunga.

Ngā tohutō mō ngā rohe pōti he Māori ngā ingoa

Kua whakamahia ngā tikanga tātaki kupu o Te Taura Whiri i Te Reo Māori mō ngā ingoa rohe pōti he tohutō kei roto. Kua kite hoki te Kōmihana, nō ngā ingoa wāhi papa whenua tuhi, nō ngā tino ingoa kāwanatanga hoki rānei ngā ingoa rohe pōti

whānui. Nō ngā wā hoki mua atu i ngā tikanga tātaki kupu aua ingoa wāhi, ā, nā reira kīhai he tohutō i roto. Kua whakamahia ngā tohutō e te Kōmihana i ngā wā ka whakarite ia he tika, i runga anō hoki i ngā whakamaherehere a Te Taura Whiri i Te Reo Māori. Engari, kua kite anō hoki a ia, kīhai anō ngā ingoa, he tohutō kei roto kia whakamanatia hei tino ingoa papa whenua rite anō ki aua ingoa wāhi kei Ngā Pou Taunaha o Aotearoa. Kua whakamahia ngā tohutō e te Kōmihana ki te āwhina i te whakahuatanga o ngā kupu Māori i ngā ingoa rohe pōti kia tika ai.

He Maioha

Ka whakatakoto te Kōmihana i tōna maioha i konei ki te Kairuri-Matua, te Āpihi Pōti Matua me te Kaitatau Kāwanatanga mō te āhua hoki o tā rātau, me ā rātau kaimahi, tuku ratonga mai ki te Kōmihana. I tino pai rawa atu te ngaio o te mahi i tukua ā-whaiaro mai, mā ō rātau kaimahi rānei. Ka whakahuatia ake hoki a Mr Andrew Clouston i konei i te mea ko ia tō mātau kaitohutohu hangarau mō te rorohikotanga, te whakairoiro mahere whenua me ngā mahere, ā, te tātai i ngā nekenga taupori pōti mō te whakatinana kōwhiringa whakatū Taiwhenua Pōti takitahi. Nō ngā taumata ikeike rawa ōna tohungatanga, hihiri, āwhina hoki.

Te Rārangi Tāpiritanga

E tāpiri ana ki tēnei pūrongo, te:

Pukapuka Āpiti A:

Te Pūrongo a te Kaitatau Kāwanatanga e whakatakoto ana i ngā hua o te Tataunga Taupori, Tataunga Kāinga Noho, ā, te tātaitanga hoki o te Taupori Rohe Pōti Māori me te Taupori Rohe Pōti Whānui e ai ki Wāhanga 35(6) o te Ture Pōti 1993.

Pukapuka Āpiti B:

He ripanga e whakaatu ana i te āhua o ngā whakahē me ngā whakahē-ātete i whiwhi, ā, me te whakataunga Kōmihana mō ia take.

Pukapuka Āpiti C:

Ngā ripanga e whakaatu ana i ngā ingoa o ngā Taiwhenua Pōti hukihuki, whakamutunga hoki i te taha o nga kaute taupori Tataunga 2006 e hāngai ana ki aua taiwhenua me ngā rere kētanga mō motunga taupori, ā, me ngā taurangi matapae hoki mō ia take.

Pukapuka Āpiti D:

Te whakamāramatanga nō ngā mahere whai mana taupā o ngā Taiwhenua Whānui, o ngā Taiwhenua Māori hoki.

I tukua i raro i ō mātau ringa i tēnei rā te 14 o Here-turi-kōkā 2007.

PAPAKUPU

pūrongo	report
Te Ariki	Excellency
taupā	boundaries
Rārangi Pōti Whānui	General Electoral Roll
Rārangi Pōti Māori	Māori Electoral Roll
Ngā Mema Nā Tōna Tūranga	Ex Officio Members
Kairuri Matua	Surveyor-General
Kaitatau Kāwanatanga	Government Statistician
Āpiha Pōti Matua	Chief Electoral Officer
tuku	delegate
mematanga	membership
take whānui	general business
tāpaetanga	submission
Rōpū Tōrangapū	Political Party
ngā kōhukihuki	deliberations
hukihuki	proposed
whakahē	objections
whakahē-ātete	counter-objections
tūtohu	recommend
whakarōpūtanga	classification
whakahāngaitanga	alignment
whakahiato, whanaketanga	development
rautaki whitiwhitinga, rautaki	communications and publicity strategy
wehewehenga	division
kaute, whika	figures
taupori	population
Tataunga Taupori, Tataunga Kāinga	Census of Population and Dwellings
motunga	quota
tukunga	allowances, tolerance
pānga haporī	community of interest
te ōrite/rite o te whiwhi māngai	equal representation
takarepa	deficit
kaunihera	council
Ngā Pae Maunga o te Tonga	Southern Alps
whakataki	comment
mahere	plan
ripanga	table

PAPAKUPU

tātaaitanga	calculation
ngā riu mana whakahaere ā-rohe	local authority wards
ngā taupā rohe (o te mema)	constituency boundaries
taupā whakamutunga	final boundaries
taurangi	variation
Kōwhiringa Pōti Māori	Māori Electoral Option
Ipurangi	Internet
Hunga pāpāho	Media
wātaka	timetable
noho matatapu	confidentiality
mana motuhake	independence
rorohiko pōnahō	laptop
pūmanawa rorohiko	computer software
maioha	appreciation
Āpiha Pōti Tuarua	Deputy Chief Electoral Officer
tukunga motunga	quota tolerance
pāhekoheko	interact
matapae	projected
taiwhenua	district
wāhi	place, portion
taha whakahē	opposition
Whare Māngai/Whare o ngā Māngai	House of Representatives
ō muri mai/whai muri	consequential
kaupapa	proposal
kawa	protocol
hātepe	process
rohe pōti pātata	neighbouring electorates
whānui	general
noa	generally
roroku	decline
paearu	criteria
ā-ipurangi	online
tāpāraro, raki, raro	north
wāhi tūturu	territory
rohe pōti tāone	urban electorate
tuawhenua	rural
tataunga	census

PAPAKUPU

karapoti ana	surrounding
whakatika	adjust
kupu whakataki	introduction
whakapūmau	adopt
riu	ward
whakamahia, whakahāngai	applied
Kāhiti	Gazette
iwi whānui, te katoa, marea	public
kōrero	comment, commentary
tukunga	tolerance
ngā mema i whakatūria	appointed members
whakaritenga motunga	quota requirement
whakairoiro	draw
tūtohutanga	recommendation
tānga, whakaputanga	publication
whiriwhiri, whakaaroaro	consider
ngā tino reo/tūturu	official languages
whakamaherehere	advice
ririki noa	minimal
ngā tikanga tātaki	orthographic conventions
rāwhiti, whiti, tai rāwhiti	east
uru, rātō, (tai) hauāuru	west
takiwā tāone	urban area
tapa tāone	suburb
wāhanga	part, section

SCHEDULE A

REPORT OF THE GOVERNMENT STATISTICIAN AS REQUIRED BY SECTION 35(6) OF THE ELECTORAL ACT 1993

Pursuant to Section 35(6) of the Electoral Act 1993, the results of the Census of Population and Dwellings taken on 7 March 2006, and of the calculation of Māori electoral population and General electoral population, following notification by the Chief Registrar in August 2006 of the number of registered Māori electors are set out below.

GENERAL AND MĀORI ELECTORAL POPULATIONS

	Electoral Population	Electoral Districts	Quota
General			
North Island	2,690,437	47	57,243
South Island	920,999	16	57,562
New Zealand	3,610,866	63	...
Māori			
North Island	369,251
South Island	47,260
New Zealand	417,081	7	59,583

... not applicable

I hereby certify to the best of my knowledge and belief that the above is a true and complete statement of the General and Māori electoral populations, electoral districts and quota (as defined in Sections 3(1), 35(3) and 45(3) of the Electoral Act 1993).



Brian Pink
GOVERNMENT STATISTICIAN

1 February 2007

SCHEDULE B

Table showing the nature of the objections and Counter-Objections received and the decision of the Commission in each case.

<i>a</i>	<i>b</i>	<i>c</i>	<i>Electoral District and Nature of Objection</i> [<i>b</i> = <i>boundary</i> ; <i>n</i> = <i>name</i> ; <i>h</i> = <i>hearing</i>]	<i>Decision of Commission</i>
N01	Northland			
N01	001	<i>b</i>	Objection Far North District Council Objects to the boundary of the proposed Northland electorate on the grounds of population growth, geographic size, communication facilities and community of interest. Anticipated growth on the east coast of Northland may vary considerably from the projected population figures given. Also, Northland is a predominantly rural electorate that now includes two urban areas. Given the geographic size and the communication facilities of the electorate, this will make it difficult for any MP to effectively represent the proposed electorate. <i>Suggested solution</i> Retain the existing boundary.	Disallowed
N08	Te Atatu			
N08	001	<i>n</i>	Objection G R Seymour Objects to the omission of a macron in the name of the proposed Te Atatu electorate. <i>Suggested solution</i> That the electorate name be spelt 'Te Atatū'	Allowed

<i>a</i>	<i>b</i>	<i>c</i>	<i>Electoral District and Nature of Objection</i> [<i>b</i> = <i>boundary</i> ; <i>n</i> = <i>name</i> ; <i>h</i> = <i>hearing</i>]	<i>Decision of Commission</i>
N09			Waitakere	
N09	001	<i>b</i>	Objection B L Pillay, MP – Waitakere Objects to the inclusion of Muriwai in the proposed Waitakere electorate. Muriwai is isolated by topography and transport facilities from the rest of the electorate and is part of the Rodney District, rather than Waitakere City. <i>Suggested solution</i> Do not include Muriwai in the Waitakere electorate.	Allowed
N09	002	<i>b</i>	Objection Hon Chris Carter, MP – Te Atatu Objects to the inclusion of the northern part of the suburb of Sunnyvale in the proposed Waitakere electorate. This suburb shares a community of interest with Henderson and the Te Atatu electorate. <i>Suggested solution</i> Run the boundary with the Te Atatu electorate along Railside Avenue, View Road, James Laurie Street, and along Great Northern Road to the boundary with Sabulite Road.	Disallowed. Quota tolerance does not permit the proposed change
N10			New Lynn	
N10	001	<i>n</i>	Objection B R Costley Objects to the name 'New Lynn' for the proposed electorate as the New Lynn area is no longer central to the electorate. <i>Suggested solution</i> Name the electorate 'Tiitirangi'	Disallowed

<i>a</i>	<i>b</i>	<i>c</i>	<i>Electoral District and Nature of Objection</i> [<i>b</i> = <i>boundary</i> ; <i>n</i> = <i>name</i> ; <i>h</i> = <i>hearing</i>]		<i>Decision of Commission</i>
N12					
Mt Roskill					
N12	001	<i>b, h</i>	Objection	B P Dove	Disallowed
			Objects the inclusion of parts of Blockhouse Bay in the proposed Mt Roskill electorate, specifically Donovan Street, Lewis Street, Shipton Place, Francis Curtis Drive, Eleanor Place and Lynbrooke Avenue. These streets share a strong community of interest and their facilities of communication and transport with the rest of Blockhouse Bay.		
			<i>Suggested solution</i> Place these streets in the New Lynn electorate.		
N12	601	<i>b</i>	Counter-objection	Hon D Cunliffe, MP – New Lynn	Allowed. Proposed solution disallowed – outside quota tolerance
			Relates to objection N12/001		
			Suggests that the streets named in the objection share a community of interest with Mt Roskill that is the same as neighbouring streets such as Gilletta Road, Lynfield Place and Tropicana Drive.		
			Notes that the boundary along Blockhouse Bay Road splits the Glen Avon community in two and separates the school from its natural catchment area up to Terry Street.		
			<i>Suggested solution</i> Run the boundary of the New Lynn electorate from Wolverton Street, up Tiverton Road to Whitney Street and along to Dundale Avenue.		
N15					
Tamaki					
N15	001	<i>n</i>	Objection	G R Seymour	Allowed
			Objects to the omission of a macron in the name of the proposed Tamaki electorate.		
			<i>Suggested solution</i> That the electorate name be spelt ‘Tāmaki’		

<i>a</i>	<i>b</i>	<i>c</i>	<i>Electoral District and Nature of Objection</i> [<i>b</i> = boundary; <i>n</i> = name; <i>h</i> = hearing]			<i>Decision of Commission</i>
N15	002	<i>n</i>	Objection	G M Papuni	Allowed	
			Similar to N15/001			
			<i>Suggested solution</i> Similar to N15/001			
N15	003	<i>b, h</i>	Objection	New Zealand National Party – Northern Region	Allowed in part	
			Objects to the inclusion of the area bounded by Michaels Avenue in the west and Jellicoe Road in the east, up to the current Maungakiekie – Tamaki electorate boundary, in the proposed Tamaki electorate. This area includes all of the Stanhope Road School catchment area, and is topographically isolated from the rest of the electorate. It shares a community of interest with the Maungakiekie electorate.			
			<i>Suggested solution</i> Retain the current boundary in this area.			
N15	601	<i>b, h</i>	Counter-objection	R Northey	Allowed in part	
			Relates to objection N15/003			
			Notes that the area mentioned in N15/003 shares a community of interest with the suburbs of St Johns and Meadowbank, already in the Tamaki electorate.			
			<i>Suggested solution</i> Use the Ellerslie-Panmure Highway as a boundary, as proposed by the Representation Commission.			
N15	602	<i>b</i>	Counter-objection	R Gallagher	Allowed in part	
			Relates to objection N15/003			
			Notes that the boundary suggested in N15/003 divides a proposed new development in the old Winstone's Quarry area.			
			<i>Suggested solution</i> Similar to N15/601			

<i>a</i>	<i>b</i>	<i>c</i>	<i>Electoral District and Nature of Objection</i> [<i>b</i> = <i>boundary</i> ; <i>n</i> = <i>name</i> ; <i>h</i> = <i>hearing</i>]		<i>Decision of Commission</i>
N15	603	<i>b, h</i>	Counter-objection Maungakiekie Ward	L Boyle, Councillor – Auckland City, Tamaki-	Allowed in part
			Relates to objection N15/003		
			Similar to N15/601		
			<i>Suggested solution</i> Similar to N15/601		
N16			Maungakiekie		
N16	001	<i>b, h</i>	Objection	New Zealand National Party – Northern Region	Allowed
			Objects to the inclusion of the area of eastern Otahuhu bounded by Great South Road, Atkinson Road and Princes Street, in the proposed Maungakiekie electorate.		
			<i>Suggested solution</i> Include this area in the Manukau East electorate.		
N16	601	<i>b</i>	Counter-objection	R Brown	Disallowed but see N19 boundaries for Manukau East
			Relates to objection N16/001		
			Objects to the solution suggested in N16/001, as this would divide Otahuhu.		
			Notes the strong community of interest within Otahuhu, including the historic Otahuhu Borough Council, and the long-lived existing boundary of the Maungakiekie electorate.		
			<i>Suggested solution</i> Adopt the boundaries proposed by the Representation Commission.		

<i>a</i>	<i>b</i>	<i>c</i>	<i>Electoral District and Nature of Objection</i> [<i>b</i> = boundary; <i>n</i> = name; <i>h</i> = hearing]	<i>Decision of Commission</i>
N16	602	<i>b</i>	<p>Counter-objection L Holt</p> <p>Relates to objection N16/001</p> <p>Similar to N16/601</p> <p>Notes that the proposed boundary of Maungakiekie closely follows the boundary between Auckland and Manukau City Councils.</p> <p><i>Suggested solution</i> Similar to N16/601</p>	Disallowed
N16	603	<i>b, h</i>	<p>Counter-objection R Northey</p> <p>Relates to objection N16/001</p> <p>Similar to N16/602</p> <p>Notes the origin of Otahuhu as a fencible town and its more than 150 years history as a community.</p> <p><i>Suggested solution</i> Similar to N16/601</p>	Disallowed but see N19 boundaries for Manukau East
N16	604	<i>b, h</i>	<p>Counter-objection L Boyle, Councillor – Auckland City, Tamaki-Maungakiekie Ward</p> <p>Relates to objection N16/001</p> <p>Similar to N16/602</p> <p><i>Suggested solution</i> Similar to N16/601</p>	Disallowed but see N19 boundaries for Manukau East

<i>a</i>	<i>b</i>	<i>c</i>	<i>Electoral District and Nature of Objection</i> [<i>b</i> = <i>boundary</i> ; <i>n</i> = <i>name</i> ; <i>h</i> = <i>hearing</i>]	<i>Decision of Commission</i>
N17				
Pakuranga				
N17	001	<i>b</i>	<p>Objection J S Peters</p> <p>Objects to the inclusion of Panmure and Glen Innes in the proposed Pakuranga electorate. They fall within the established administrative boundaries of Auckland City, whereas other areas in the Pakuranga electorate are part of Manukau City.</p> <p><i>Suggested solution</i> Consider a new electorate along the Eastern Corridor</p>	Allowed in part. Existing boundaries retained except for Cockle Bay.
N17	002	<i>b</i>	<p>Objection J Victorino</p> <p>Similar to N17/001</p> <p><i>Suggested solution</i> None given</p>	Allowed in part. Existing boundaries retained except for Cockle Bay.
N17	003	<i>b</i>	<p>Objection J E Weldon</p> <p>Similar to N17/001</p> <p><i>Suggested solution</i> Retain the current boundary</p>	Allowed
N17	004	<i>b</i>	<p>Objection G Webster & H Razak</p> <p>Similar to N17/001</p> <p>Also objects on the grounds of geographical features as the Tamaki Estuary forms a natural boundary.</p> <p><i>Suggested solution</i> Similar to N17/003</p>	Allowed

<i>a</i>	<i>b</i>	<i>c</i>	<i>Electoral District and Nature of Objection</i> [<i>b</i> = boundary; <i>n</i> = name; <i>h</i> = hearing]	<i>Decision of Commission</i>
N17	005	<i>b</i>	<p>Objection Pakuranga Community Board</p> <p>Similar to N17/004</p> <p>The proposed boundary also disrupts a long established distinct community of interest on the Howick edge of the electorate, and does not allow for future population growth around the Pakuranga Town Centre.</p> <p><i>Suggested solution</i> Similar to N17/003</p>	Allowed in part. Existing boundaries retained except for Cockle Bay.
N17	006	<i>b</i>	<p>Objection M D Palmer</p> <p>Similar to N17/004</p> <p>Objects to the proposed boundary as it does not comply with the statutory criteria for drawing electorates:</p> <ul style="list-style-type: none"> ▪ Panmure and Glen Innes have little community of interest with Pakuranga ▪ The Tamaki Estuary acts as a natural topographical break between Pakuranga and Panmure/Glen Innes ▪ The only communication and transport links across the estuary are two bridges. <p><i>Suggested solution</i> Redraw the boundaries in line with the Electoral Act criteria. Two mapped options provided.</p> <p>This could be done by removing the area to the west of the Panmure Bridge and substituting an area from the west of the proposed Howick electorate. The Howick electorate could then be expanded eastwards to include the Whitford, Maraetai and Beachlands communities, which have a longstanding association with Howick.</p> <p>or</p> <p>Include the areas of St Heliers and St Johns, rather than Panmure and Glen Innes, as they have a stronger shared community of interest with the Pakuranga electorate.</p>	Allowed in part. Existing boundaries retained except for Cockle Bay.

<i>a</i>	<i>b</i>	<i>c</i>	<i>Electoral District and Nature of Objection</i> [<i>b</i> = <i>boundary</i> ; <i>n</i> = <i>name</i> ; <i>h</i> = <i>hearing</i>]	<i>Decision of Commission</i>
N17	007	<i>b</i>	Objection M Bunge-Krueger Similar to N17/001 <i>Suggested solution</i> None given	Allowed
N17	008	<i>b, h</i>	Objection E Dillimore-Muir Similar to N17/004 <i>Suggested solution</i> Similar to N17/003	Allowed in part. Existing boundaries retained except for Cockle Bay.
N17	009	<i>b</i>	Objection A C Power Similar to N17/004 <i>Suggested solution</i> Similar to N17/003	Allowed
N17	010	<i>b</i>	Objection L D Galpin Similar to N17/004 <i>Suggested solution</i> Similar to N17/003	Allowed in part. Existing boundaries retained except for Cockle Bay.
N17	011	<i>b, h</i>	Objection C O Jordan Similar to N17/004 <i>Suggested solution</i> Similar to N17/003	Allowed in part. Existing boundaries retained except for Cockle Bay.
N17	012	<i>b, h</i>	Objection D E Wilson Similar to N17/004 <i>Suggested solution</i> Similar to N17/003	Allowed in part. Existing boundaries retained except for Cockle Bay.

<i>a</i>	<i>b</i>	<i>c</i>	<i>Electoral District and Nature of Objection</i> [<i>b</i> = boundary; <i>n</i> = name; <i>h</i> = hearing]	<i>Decision of Commission</i>
N17	013	<i>b</i>	<p>Objection R A Smyth</p> <p>Similar to N17/004</p> <p><i>Suggested solution</i> Use the Tamaki River as the south-eastern boundary for a new electorate called 'Maungarei'. This electorate would have boundaries that included the areas of St Heliers, Glendowie, Glen Innes, St Johns, Point England, Lake Park, Tamaki, Mt Wellington, Sylvia Park and Otahuhu.</p>	Allowed in part.
N17	014	<i>b</i>	<p>Objection M Colquhoun</p> <p>Similar to N17/004</p> <p><i>Suggested solution</i> Similar to N17/003</p>	Allowed in part. Existing boundaries retained except for Cockle Bay.
N17	015	<i>b, h</i>	<p>Objection S Henry, The Housing Lobby</p> <p>Similar to N17/004</p> <p><i>Suggested solution</i> Place Glen Innes, Point England and Panmure in the Tamaki electorate.</p>	Allowed in part. Glenn Innes remains in Tamaki but not Pt England or Panmure.
N17	016	<i>b, h</i>	<p>Objection N J Barclay</p> <p>Similar to N17/005</p> <p><i>Suggested solution</i> Similar to N17/003</p>	Allowed in part. Existing boundaries retained except for Cockle Bay.
N17	017	<i>b</i>	<p>Objection P N Martin</p> <p>Similar to N17/004</p> <p><i>Suggested solution</i> Similar to N17/003</p>	Allowed in part. Existing boundaries retained except for Cockle Bay.
N17	018	<i>b, h</i>	<p>Objection G J Pellew</p> <p>Similar to N17/005</p> <p><i>Suggested solution</i> Similar to N17/005</p>	Allowed in part. Existing boundaries retained except for Cockle Bay.

<i>a</i>	<i>b</i>	<i>c</i>	<i>Electoral District and Nature of Objection</i> [<i>b</i> = <i>boundary</i> ; <i>n</i> = <i>name</i> ; <i>h</i> = <i>hearing</i>]	<i>Decision of Commission</i>
N17	019	<i>b, h</i>	Objection B R Warren Similar to N17/005 <i>Suggested solution</i> Similar to N17/003	Allowed in part. Existing boundaries retained except for Cockle Bay.
N17	020	<i>b</i>	Objection R A Barfoote Similar to N17/005 <i>Suggested solution</i> Similar to N17/003	Allowed
N17	021	<i>b</i>	Objection G S Gray Similar to N17/004 <i>Suggested solution</i> The Panmure area should be part of an Auckland City based electorate and the Pakuranga area part of a Manukau City based electorate.	Allowed
N17	022	<i>b</i>	Objection G B & K S Moore Similar to N17/004 Notes that the population of the existing electorate does not require a change to boundaries. <i>Suggested solution</i> Similar to N17/003	Allowed in part. Existing boundaries retained except for Cockle Bay.
N17	023	<i>b</i>	Objection T Doherty Similar to N17/005 <i>Suggested solution</i> Similar to N17/003	Allowed in part. Existing boundaries retained except for Cockle Bay.
N17	024	<i>b</i>	Objection J Laing Similar to N17/004 <i>Suggested solution</i> None given	Allowed in part. Existing boundaries retained except for Cockle Bay.

<i>a</i>	<i>b</i>	<i>c</i>	<i>Electoral District and Nature of Objection</i> [<i>b</i> = boundary; <i>n</i> = name; <i>h</i> = hearing]	<i>Decision of Commission</i>
N17	025	<i>b</i>	<p>Objection S McMurray Similar to N17/005</p> <p><i>Suggested solution</i> Similar to N17/003</p>	Allowed in part. Existing boundaries retained except for Cockle Bay.
N17	026	<i>b, h</i>	<p>Objection D J Catley Similar to N17/005</p> <p><i>Suggested solution</i> Similar to N17/003</p>	Allowed in part. Existing boundaries retained except for Cockle Bay.
N17	027	<i>b, n</i>	<p>Objection D Rose Similar to N17/005</p> <p>Also objects to the name 'Pakuranga' for the proposed electorate as the name does not fully represent the electorate.</p> <p><i>Suggested solution</i> Similar to N17/003</p> <p>The Tamaki electorate boundary could be moved south into Maungakiekie and the Howick electorate boundary moved east to include Whitford, Maraetai and Beachlands.</p> <p>The Pakuranga electorate could be renamed 'Ohuairangi' after the volcanic cone at its centre.</p>	Allowed in part. Existing boundaries retained except for Cockle Bay. Disallowed as to name.
N17	028	<i>b, h</i>	<p>Objection Manukau City Council Similar to N17/005</p> <p><i>Suggested solution</i> Similar to N17/003</p>	Allowed in part. Existing boundaries retained except for Cockle Bay.
N17	029	<i>b</i>	<p>Objection H L & J M Simkin Similar to N17/004</p> <p><i>Suggested solution</i> None given</p>	Allowed in part. Existing boundaries retained except for Cockle Bay.

<i>a</i>	<i>b</i>	<i>c</i>	<i>Electoral District and Nature of Objection</i> [<i>b</i> = boundary; <i>n</i> = name; <i>h</i> = hearing]		<i>Decision of Commission</i>
N17	030	<i>b</i>	Objection	A Ho Similar to N17/005 <i>Suggested solution</i> Retain the existing Pakuranga electorate as much as possible. Glen Innes, Panmure and Point England should remain in the Tamaki electorate and Sylvia Park in the Maungakiekie electorate. Include Highland Park, Howick and Mellons Bay in the Pakuranga electorate. Include Cockle Bay, Shelly Park and Burswood in the proposed Howick electorate. Beachlands and Maraetai might also be included. To better reflect the new centre of this electorate, it should be called 'Botany' or 'Botany-Beachlands'. Further adjustments to maintain quotas in neighbouring electorates suggested.	Allowed
N17	031	<i>b</i>	Objection	J C Mullane Similar to N17/004 <i>Suggested solution</i> Similar to N17/003	Allowed
N17	032	<i>b</i>	Objection	G E Kirk Similar to N17/004 <i>Suggested solution</i> Similar to N17/003	Allowed in part. Existing boundaries retained except for Cockle Bay.
N17	033	<i>b</i>	Objection	W Thrupp Similar to N17/004 <i>Suggested solution</i> Similar to N17/003	Allowed in part. Existing boundaries retained except for Cockle Bay.
N17	034	<i>b, h</i>	Objection	N Morrison & J Ross, Councillors – Manukau City Similar to N17/005 <i>Suggested solution</i> Similar to N17/003	Allowed

<i>a</i>	<i>b</i>	<i>c</i>	<i>Electoral District and Nature of Objection</i> [<i>b</i> = <i>boundary</i> ; <i>n</i> = <i>name</i> ; <i>h</i> = <i>hearing</i>]	<i>Decision of Commission</i>
N17	035	<i>b, h</i>	Objection S Warren, Chairman – Bucklands & Eastern Beaches Ratepayers & Residents Association Inc Similar to N17/005 <i>Suggested solution</i> Similar to N17/003	Allowed in part. Existing boundaries retained except for Cockle Bay.
N17	036	<i>b</i>	Objection A Gautier Similar to N17/004 <i>Suggested solution</i> None given	Allowed
N17	037	<i>b</i>	Objection R N Burgham Similar to N17/004 <i>Suggested solution</i> Similar to N17/003	Allowed
N17	038	<i>b</i>	Objection M N Burgham Similar to N17/004 <i>Suggested solution</i> Similar to N17/003	Allowed
N17	039	<i>b</i>	Objection S C Burgham Similar to N17/004 <i>Suggested solution</i> Similar to N17/003	Allowed
N17	040	<i>b</i>	Objection N V & B F Holyoake Similar to N17/004 <i>Suggested solution</i> Similar to N17/003	Allowed in part. Existing boundaries retained except for Cockle Bay.
N17	041	<i>b</i>	Objection I Fox, Principal – Bucklands Beach Intermediate Similar to N17/004 <i>Suggested solution</i> Similar to N17/003	Allowed in part. Existing boundaries retained except for Cockle Bay.

<i>a</i>	<i>b</i>	<i>c</i>	<i>Electoral District and Nature of Objection</i> [<i>b</i> = boundary; <i>n</i> = name; <i>h</i> = hearing]	<i>Decision of Commission</i>
N17	042	<i>b, h</i>	<p>Objection C R Mikkelsen Similar to N17/005</p> <p><i>Suggested solution</i> Similar to N17/003</p>	Allowed in part. Existing boundaries retained except for Cockle Bay.
N17	043	<i>b</i>	<p>Objection B & J Jones Objects to the western boundary of the proposed Pakuranga electorate as this does not follow natural divisions in the landscape.</p> <p><i>Suggested solution</i> Use natural boundaries, such as the Tamaki Estuary and Mangemangeroa Creek, for electorate boundaries.</p>	Allowed
N17	044	<i>b</i>	<p>Objection T C & W I Hickmott Similar to N17/004</p> <p><i>Suggested solution</i> That the Pakuranga electorate include only the suburbs of Half Moon Bay, Pakuranga, Bucklands Beach and Howick.</p>	Allowed in part. Existing boundaries retained except for Cockle Bay.
N17	045	<i>b</i>	<p>Objection V D Robinson Similar to N17/001</p> <p><i>Suggested solution</i> Similar to N17/003</p>	Allowed
N17	046	<i>b</i>	<p>Objection L A Smith Similar to N17/001</p> <p><i>Suggested solution</i> Increase the population quota tolerance.</p>	Allowed
N17	047	<i>b</i>	<p>Objection M & B de Valk Objects to the inclusion of the peninsula of Bucklands Beach and Eastern Beach in the proposed Pakuranga electorate. This area's community of interest lies with Howick.</p> <p><i>Suggested solution</i> Include this area in the Howick electorate.</p>	Disallowed

<i>a</i>	<i>b</i>	<i>c</i>	<i>Electoral District and Nature of Objection</i> [<i>b</i> = boundary; <i>n</i> = name; <i>h</i> = hearing]		<i>Decision of Commission</i>
N17	048	<i>n</i>	Objection	A Beyer	Disallowed
			Objects to the name 'Pakuranga' for the proposed electorate. The name does not reflect the diversity of the electorate.		
			<i>Suggested solution</i> Rename the Pakuranga electorate 'Tamaki'. The current 'Tamaki' electorate could be renamed 'Kohimarama' or 'Eastern Bays'.		
N17	049	<i>b, n, h</i>	Objection	R Northey, Councillor – Auckland City Council	Disallowed
			Similar to N17/048		
			Objects to the inclusion of Eastern Beach and surrounds in the proposed Pakuranga electorate and to the boundary with the Maungakiekie electorate that divides the suburb of Panmure.		
			<i>Suggested solution</i> Similar to N17/048		
			Move the south-western boundary to Barrack Road, so that all of Panmure is included in the Pakuranga electorate. Move the north-western boundary to exclude Eastern Beach and possibly Bucklands Beach.		
N17	050	<i>b</i>	Objection	Macleans College – Principal & Board of Trustees	Allowed in part. Existing boundaries retained except for Cockle Bay.
			Objects to the boundaries of the proposed Pakuranga electorate as these divide the catchment zone for the school across more than one electorate.		
			<i>Suggested solution</i> Similar to N17/003		
N17	051	<i>b</i>	Objection	R C & I Peters	Allowed in part. Existing boundaries retained except for Cockle Bay.
			Similar to N17/005		
			<i>Suggested solution</i> Similar to N17/044		

<i>a</i>	<i>b</i>	<i>c</i>	<i>Electoral District and Nature of Objection</i> [<i>b</i> = <i>boundary</i> ; <i>n</i> = <i>name</i> ; <i>h</i> = <i>hearing</i>]		<i>Decision of Commission</i>
N17	052	<i>b</i>	Objection	S M Schollum Objects to the inclusion of the area north of Point England Road in the proposed Pakuranga electorate as this leaves only one narrow road link for the area included in the proposed Tamaki electorate with the southern half of its electorate. <i>Suggested solution</i> Move the proposed boundary of West Tamaki Road south to Point England Road. This would also reunite the suburbs of Glen Innes and St Johns, which share a community of interest. To compensate for the increased population, Ellerslie could be placed in the Maungakiekie electorate.	Allowed
N17	053	<i>n, h</i>	Objection	New Zealand Labour Party Similar to N17/048 <i>Suggested solution</i> Similar to N17/048	Disallowed
N17	054	<i>b, h</i>	Objection	New Zealand Labour Party Objects to the boundary between the proposed Pakuranga and Howick electorates. Local community of interest is better represented by school enrolment zone boundaries than by the Manukau City Council Ward boundaries. <i>Suggested solution</i> As much as possible, run the boundary along secondary school enrolment zone boundaries, using the Pakuranga College boundary to the intersection of Botany and Cascades Roads.	Disallowed
N17	055	<i>b</i>	Objection	Sir B Curtis, Mayor – Manukau City Council Similar to N17/005 <i>Suggested solution</i> Similar to N17/003	Allowed in part. Existing boundaries retained except for Cockle Bay.
N17	056	<i>b, n, h</i>	Objection	L J Boyle, Councillor – Auckland City Council Similar to N17/049 <i>Suggested solution</i> Similar to N17/049	Disallowed

<i>a</i>	<i>b</i>	<i>c</i>	<i>Electoral District and Nature of Objection</i> [<i>b</i> = boundary; <i>n</i> = name; <i>h</i> = hearing]		<i>Decision of Commission</i>
N17	057	<i>b, h</i>	Objection	New Zealand National Party – Northern Region Similar to N17/052 <i>Suggested solution</i> Similar to N17/052	Allowed
N17	058	<i>b, h</i>	Objection	M Williams, Chairman - Botany Community Board Similar to N17/005 <i>Suggested solution</i> Similar to N17/003	Allowed to the extent that the area comprising the Botany Community Board is substantially in the Botany electorate.
N17	601	<i>b</i>	Counter-objection	M M Rowe Relates to objection N17/050 Supports the comments on divided school catchment zones, but does not support the suggested solution. <i>Suggested solution</i> Adopt the solution suggested in objection N17/054	Disallowed
N17	602	<i>b</i>	Counter-objection	J A Green Relates to objection N17/047 Supports the comments on Bucklands and Eastern Beaches having stronger ties to Howick than Pakuranga, but does not support the suggested solution. <i>Suggested solution</i> Adopt the solution suggested in objection N17/054	Disallowed

<i>a</i>	<i>b</i>	<i>c</i>	<i>Electoral District and Nature of Objection</i> [<i>b</i> = <i>boundary</i> ; <i>n</i> = <i>name</i> ; <i>h</i> = <i>hearing</i>]			<i>Decision of Commission</i>
N17	603	<i>b, h</i>	Counter-objection	P Hine	<p>Relates to objection N17/006 and similar objections</p> <p>Objects to the interpretation of statutory criteria in the objection, particularly ‘community of interest’ and ‘topographical features’.</p> <p>Notes that all electorates contain a variety of communities, and that Pakuranga and Panmure/Glen Innes do have shared interests, including the school catchment for Edgewater College. Two busy bridges link the communities. Residents of both areas use the transport corridor which runs through Panmure and Pakuranga, which is scheduled for significant alteration in the near future.</p> <p><i>Suggested solution</i> Adopt the western boundary proposed by the Representation Commission.</p>	Disallowed
N17	604	<i>b</i>	Counter-objection	R A Barfoote	<p>Relates to objection N17/049</p> <p>Objects to the suggestion of excluding Eastern Beach and including Panmure in the Pakuranga electorate.</p> <p>The Tamaki Estuary forms a natural boundary to the electorate. Eastern beach is also a clear natural boundary.</p> <p><i>Suggested solution</i> If change to the current electorate boundary is necessary, find extra population to the south of the electorate, as this area already has associations with Pakuranga.</p>	Allowed
N17	605	<i>b</i>	Counter-objection	S Stewart	<p>Relates to objection N17/004</p> <p>Objects to the reliance on natural boundaries as a primary determinant of electorate boundaries.</p> <p>Notes the strong community of interest within Howick, including the historic Howick Borough Council, and its links with Howick South.</p> <p><i>Suggested solution</i> Adopt the solution suggested in N17/057.</p>	Disallowed

<i>a</i>	<i>b</i>	<i>c</i>	<i>Electoral District and Nature of Objection</i> [<i>b</i> = <i>boundary</i> ; <i>n</i> = <i>name</i> ; <i>h</i> = <i>hearing</i>]		<i>Decision of Commission</i>
N17	606	<i>b</i>	Counter-objection	D J Stewart Relates to objection N17/044 Notes that the solution suggested in the objection does not adequately address the effect on other electorates. <i>Suggested solution</i> Adopt the solution suggested in N17/052.	Disallowed
N17	607	<i>b</i>	Counter-objection	J Worsnop Relates to objection N17/028 Objects to splitting the Howick area to retain the current Pakuranga electorate boundaries. The Howick area is a strong community distinct from Pakuranga. Supports objection N18/001. <i>Suggested solution</i> None given	Disallowed
N17	608	<i>b</i>	Counter-objection	L Worsnop Relates to objection N17/003 Objects to the suggested solution to retain the current Pakuranga electorate boundary. Howick deserves its own electorate and MP. <i>Suggested solution</i> Adopt the boundaries proposed by the Representation Commission.	Disallowed
N17	609	<i>b</i>	Counter-objection	S M Wheeler Relates to objection N17/003 Notes that the solution suggested in the objection does not address the effect on other electorate boundaries. <i>Suggested solution</i> Similar to N17/608	Disallowed

<i>a</i>	<i>b</i>	<i>c</i>	<i>Electoral District and Nature of Objection</i> [<i>b</i> = <i>boundary</i> ; <i>n</i> = <i>name</i> ; <i>h</i> = <i>hearing</i>]	<i>Decision of Commission</i>
N17	610	<i>b</i>	<p>Counter-objection C Mikkelson</p> <p>Relates to objection N17/049</p> <p>The objection does not acknowledge the major geographical boundary made by the Tamaki River.</p> <p><i>Suggested solution</i> Retain the Tamaki River as the western boundary of the Pakuranga electorate, by retaining the current boundary.</p>	Allowed in part. Existing boundaries retained except for Cockle Bay.
N17	611	<i>b, h</i>	<p>Counter-objection R Northey</p> <p>Relates to objections N17/001, 003-006, 013, 015, 021, 022, 027, 028, 030, 043, 044, 052, 057 & 058</p> <p>The solutions suggested in these objections have the consequential effect of splitting Otahuhu, which is a strong community.</p> <p>Notes that Panmure and Glen Innes have stronger community and transport links with Pakuranga than St Heliers, Glendowie or St Johns.</p> <p>Also notes that population growth in the Auckland metropolitan area makes it necessary to have an electorate crossing the Auckland-Manukau City boundary. This can be done by linking Panmure and other parts of the Tamaki Community Board area with Pakuranga.</p> <p><i>Suggested solution</i> Change the proposed boundaries of the Pakuranga electorate to include all of Panmure and to exclude Eastern Beach and other areas that identify more with Howick.</p>	Disallowed
N17	612	<i>b</i>	<p>Counter-objection J Ross, Councillor – Manukau City, Howick</p> <p>Relates to objection N17/049</p> <p>Supports the suggestion that the Panmure community be kept together, but objects to the suggestion that Panmure be split from Glen Innes or Point England.</p> <p>The Tamaki River is a significant natural boundary for communities of interest and City Councils.</p> <p><i>Suggested solution</i> Similar to N17/003</p>	Allowed in part. Glen Innes and Pt England are not in the same electorate.

<i>a</i>	<i>b</i>	<i>c</i>	<i>Electoral District and Nature of Objection</i> [<i>b</i> = <i>boundary</i> ; <i>n</i> = <i>name</i> ; <i>h</i> = <i>hearing</i>]		<i>Decision of Commission</i>
N17	613	<i>b, h</i>	Counter-objection	New Zealand National Party Relates to objection N17/006 Objects to the suggestion that St Heliers and St John share a stronger community of interest with Pakuranga than Panmure and Glen Innes. Also objects to the solution suggested by N17/006, as this does not best fulfil the criteria set out in the Electoral Act. While the Tamaki Estuary is a natural boundary between Pakuranga and Panmure/Glen Innes, on population grounds it is necessary for the boundary to cross the estuary. The other alternative is to push the surplus population from Auckland City into South Auckland and the Mangere electorate, which is even more disruptive to existing boundaries and communities of interest. <i>Suggested solution</i> Adopt the amended boundaries proposed in N17/049 and N18/002	Disallowed
N17	614	<i>n, h</i>	Counter-objection	New Zealand National Party – Northern Region Relates to objections N17/048 & 053 Objects to the suggestion that the Pakuranga electorate be renamed ‘Tamaki’, as this would create unnecessary confusion. Two-thirds of the electorate identify with the name ‘Pakuranga’. <i>Suggested solution</i> Retain the name ‘Pakuranga’.	Allowed

a	b	c	<i>Electoral District and Nature of Objection</i> [<i>b</i> = <i>boundary</i> ; <i>n</i> = <i>name</i> ; <i>h</i> = <i>hearing</i>]			<i>Decision of Commission</i>
N17	615	<i>b, n, h</i>	Counter-objection	New Zealand National Party – Northern Region	Allowed	<p data-bbox="363 1503 389 1816">Relates to objection N17/049</p> <p data-bbox="411 898 464 1816">The boundaries suggested in N17/049 are not consistent with the criteria set out in the Electoral Act.</p> <ul data-bbox="486 882 730 1816" style="list-style-type: none"> <li data-bbox="486 882 512 1816">▪ Mt Wellington Highway forms a clearer geographical boundary than Barrack Road. <li data-bbox="534 898 587 1816">▪ The Panmure community of interest, including most of the school catchment area, are not divided by the Representation Commission’s proposed boundary. <li data-bbox="609 882 730 1816">▪ The suggested boundaries split the community of interest in Bucklands and Eastern Beaches, dividing the MacLeans College catchment area and the waterfront communities of Bucklands Beach and Half Moon Bay. These areas have a long association with the Pakuranga electorate. <p data-bbox="753 927 805 1816">Also notes that changing the electorate name to ‘Tamaki’ is unnecessary and would cause confusion.</p> <p data-bbox="828 1397 853 1816"><i>Suggested solution</i> Similar to N17/614</p> <p data-bbox="876 1106 901 1816">Adopt the amended boundaries proposed in N17/057 and N18/002</p>
N17	616	<i>b, h</i>	Counter-objection	New Zealand National Party – Northern Region	Noted	<p data-bbox="987 913 1040 1816">Notes that the numerous objections requesting the retention of the current Pakuranga electorate boundaries are unrealistic.</p> <p data-bbox="1062 943 1147 1816">The Electoral Act has strict requirements for population tolerances. The changing demographics in Auckland and South Auckland require changes to the electorate boundaries.</p> <p data-bbox="1169 1397 1195 1816"><i>Suggested solution</i> Similar to N17/615</p>

<i>a</i>	<i>b</i>	<i>c</i>	<i>Electoral District and Nature of Objection</i> [<i>b</i> = boundary; <i>n</i> = name; <i>h</i> = hearing]		<i>Decision of Commission</i>
N17	617	<i>b, n, h</i>	Counter-objection Maungakiekie Ward	L Boyle, Councillor – Auckland City, Tamaki-	Disallowed
			Relates to objections N17/001, 004-006, 013, 021, 030, 043-044 & 047-049		
			Similar to N17/603, N17/606 and N17/613		
			Notes that population growth across the Auckland region is likely to mean more changes to electorate boundaries after the 2011 census. In the meantime, growth in the proposed Pakuranga electorate is unlikely to see it go much over the population quota tolerance.		
			<i>Suggested solution</i> Supports the inclusion of Bucklands and Eastern Beaches in the Howick electorate.		
			Supports changing the electorate name to “Tamaki”, and the current Tamaki electorate’s name to ‘Kohimarama’ or ‘Eastern Bays’.		
N18			Howick		
N18	001	<i>b</i>	Objection	C & P Smith	Noted
			Supports the boundaries of the proposed Howick electorate, particularly the use of the Mangemangeroa Stream/Estuary as the eastern boundary.		
			Does not support the submission of Manukau City Council (N17/028) that would split the Howick area to retain the current Pakuranga electorate boundaries, as this does not allow for the strong community of interest within Howick.		
N18	002	<i>b, h</i>	Objection	New Zealand National Party – Northern Region	Allowed
			Objects to the inclusion of the area to the west of Hutchinsons Road, Bleakhouse Road and Mellons Bay Road in the proposed Howick electorate. Topography and the school catchment boundaries of Pakuranga and Howick link this area to Pakuranga.		
			<i>Suggested solution</i> Include this area in the Pakuranga electorate.		

<i>a</i>	<i>b</i>	<i>c</i>	<i>Electoral District and Nature of Objection</i> [<i>b</i> = boundary; <i>n</i> = name; <i>h</i> = hearing]			<i>Decision of Commission</i>
N18	601	<i>b, h</i>	Counter-objection	P Hine		Disallowed
			Relates to objection N18/002			
			The objection neither provides a logical boundary line between the Pakuranga and Howick school catchment areas nor follows the actual school catchment boundaries.			
			Notes that the streets running off Bleakhouse Road north of its intersection with Hutchinsons Road descend towards the coast. Their topography links them to Howick rather than Pakuranga. This is also true of Bucklands and Eastern Beaches. The area south of Gills Road and south of Bleakhouse Road after its intersection with Hutchinsons Road are topographically linked with Pakuranga.			
			<i>Suggested solution</i> Disallow N18/002.			
N18	602	<i>b, h</i>	Counter-objection	L Boyle, Councillor – Auckland City, Tamaki-Maungakiekie Ward		Disallowed
			Relates to objections N18/001 & 002			
			Supports the eastern boundary of the proposed Howick electorate, but notes that the communities of Half Moon Bay, Bucklands and Eastern Beaches also share a community of interest with Howick.			
			Objects to the suggestion in N18/002 that the area to the west of Hutchinsons Road, Bleakhouse Road and Mellons Bay Road belongs in the Pakuranga electorate.			
			<i>Suggested solution</i> Place the communities of Half Moon Bay, Bucklands and Eastern Beaches in the Howick electorate.			
			Otherwise, adopt the boundaries proposed by the Representation Commission.			

<i>a</i>	<i>b</i>	<i>c</i>	<i>Electoral District and Nature of Objection</i> [<i>b</i> = <i>boundary</i> ; <i>n</i> = <i>name</i> ; <i>h</i> = <i>hearing</i>]		<i>Decision of Commission</i>
N19			Manukau East		
N19	001	<i>n</i>	Objection	B R Costley	Disallowed
			Objects to the name ‘Manukau East’ for the proposed electorate as the electorate is no longer in the east of Manukau City.		
			<i>Suggested solution</i> Name the electorate ‘Manukau’ or ‘Otara’		
N19	002	<i>b, h</i>	Objection	B Mockridge	Allowed
			Objects to the splitting of the Botany Ward of Manukau City Council across four electorates, and particularly to the inclusion of parts of the ward in the proposed Manukau East electorate.		
			<i>Suggested solution</i> The Tamaki River should be used as a boundary. If the Pakuranga electorate retains its existing boundary, then most of the Botany Ward could be included in the Howick electorate. The Manukau East electorate could then include the whole of Otahuhu, and be renamed ‘Otahuhu’.		
N19	003	<i>b</i>	Objection	NZ Labour Party – Botany Downs Branch	Disallowed
			Supports the boundaries for the proposed Manukau East electorate.		
N19	004	<i>b, h</i>	Objection	Manukau East Labour Electorate Committee	Disallowed
			Supports the majority of the boundaries of the proposed Manukau East electorate. However, would prefer the historic community of interest of Papatoetoe to be maintained by extending the boundary along the length of Portage Road.		
N19	005	<i>b, h</i>	Objection	New Zealand National Party – Northern Region	Allowed
			Objects to the inclusion of the area between Te Irirangi Road and Chapel Road in the proposed Manukau East electorate. This area shares a strong community of interest with Howick and the rest of the Botany area.		
			<i>Suggested solution</i> Include this area in the Howick electorate.		

<i>a</i>	<i>b</i>	<i>c</i>	<i>Electoral District and Nature of Objection</i> [<i>b</i> = <i>boundary</i> ; <i>n</i> = <i>name</i> ; <i>h</i> = <i>hearing</i>]		<i>Decision of Commission</i>
N19	006	<i>b, h</i>	Objection	M Williams, Chairman - Botany Community Board	Allowed
<p data-bbox="359 1612 383 1825">Similar to N19/002</p> <p data-bbox="406 884 462 1825"><i>Suggested solution</i> Proposes a different approach to drafting electoral boundaries based around community of interest and topography. This would allow, for example:</p> <ul data-bbox="486 1108 710 1825" style="list-style-type: none"> • a ‘Howick/Botany’ electorate; • Glen Innes and Panmure to be in the Maungakiekie electorate; • Manurewa to be kept in the Manurewa electorate; • Otahuhu to be in the Papatoetoe electorate; and • Otara to be in a ‘South Auckland’ electorate. 					
N19	601	<i>b, n, h</i>	Counter-objection	B Mockridge	Allowed. Except as to proposed name.
<p data-bbox="790 1512 813 1825">Relates to objection N19/006</p> <p data-bbox="837 907 893 1825">Otahuhu and Otara should be included in the same electorate. Otherwise, supports the objection.</p> <p data-bbox="917 918 1005 1825"><i>Suggested solution</i> Retain the Tamaki River as the boundary of the Pakuranga electorate. Include Otahuhu and Otara in one, Otahuhu-based electorate and call that electorate ‘Otahuhu’.</p>					
N19	602	<i>b, h</i>	Counter-objection	R Northey	Disallowed
<p data-bbox="1085 1355 1109 1825">Relates to objections N19/002, 005 & 006</p> <p data-bbox="1133 1008 1157 1825">Objects to the proposal to include Otahuhu in a Manukau based electorate.</p> <p data-bbox="1181 884 1236 1825">Notes that Otahuhu is a part of Auckland City and shares a community of interest with the Maungakiekie electorate.</p> <p data-bbox="1260 985 1316 1825">Also notes that the Manukau East electorate’s proposed northern and eastern boundaries strongly reflect local communities of interest.</p> <p data-bbox="1340 1019 1396 1825"><i>Suggested solution</i> Adopt the boundaries proposed by the Representation Commission.</p>					

<i>a</i>	<i>b</i>	<i>c</i>	<i>Electoral District and Nature of Objection</i> [<i>b</i> = <i>boundary</i> ; <i>n</i> = <i>name</i> ; <i>h</i> = <i>hearing</i>]	<i>Decision of Commission</i>
N20			Mangere	
N20	001	<i>b</i>	Objection B R William Objects to the inclusion of the area on the eastern side of Mangere Road and Buckland Road in the proposed Mangere electorate. This area's community of interest lies within the Manukau East electorate. <i>Suggested solution</i> Extend the Manukau East electorate boundary along the eastern side of Mangere Road and the northern side of Buckland Road as far as Mangere.	Disallowed. Outside quota tolerance
N20	002	<i>b</i>	Objection I McGeachie Objects to the proposed boundary between the Mangere and Manukau East electorates in the area around Kohuora Park. <i>Suggested solution</i> Run the boundary with the Manukau East electorate along Portage Road between State Highway 20 and the North Island Main Trunk Line.	Disallowed. Outside quota tolerance
N20	003	<i>b</i>	Board of Trustees, Kedgley Intermediate School Similar to N20/002 <i>Suggested solution</i> Similar to N20/002	Disallowed. See N20 002
N20	004	<i>n</i>	Objection G R Seymour Objects to the omission of a macron in the name of the proposed Mangere electorate. <i>Suggested solution</i> That the electorate name be spelt 'Māngere'	Allowed
N20	005	<i>b</i>	Objection Papatoetoe Community Board Similar to N20/002 <i>Suggested solution</i> Similar to N20/002	Disallowed. See N20 002

<i>a</i>	<i>b</i>	<i>c</i>	<i>Electoral District and Nature of Objection</i> [<i>b</i> = boundary; <i>n</i> = name; <i>h</i> = hearing]		<i>Decision of Commission</i>
N20	006	<i>b</i>	Objection	M S Mathiasen Similar to N20/002 Objects to the division of Papatoetoe between two electorates. <i>Suggested solution</i> Similar to N20/002.	Disallowed. See N20 002
N21 Manurewa					
N21	001	<i>b</i>	Objection	G J Fryer Objects to the inclusion of the Mission Heights subdivision in the proposed Manurewa electorate. Neighbouring areas are included in the Howick electorate, where this subdivision's community of interest also lies. <i>Suggested solution</i> Include Mission Heights in the Howick electorate.	Allowed
N21	002	<i>b</i>	Objection	S T & T-M Woodward Similar to N21/001 <i>Suggested solution</i> Similar to N21/001	Allowed
N21	003	<i>b</i>	Objection	A Carberry & 424 others Objects to the boundaries of the proposed Manurewa electorate as they do not align with the primary community of interest of the Manurewa area, which is based on the suburbs of Manurewa, Clendon, Weymouth, Wattle Downs, Greenmeadows and Randwick Park. <i>Suggested solution</i> Transfer Flat Bush and the rural areas around Murphys Road to the Howick electorate. Transfer Weymouth, Wattle Downs, Greenmeadows, Randwick Park and other residential areas north of the Papakura Creek and south of Weymouth Road from the Papakura electorate to the Manurewa electorate.	Allowed

<i>a</i>	<i>b</i>	<i>c</i>	<i>Electoral District and Nature of Objection</i> [<i>b</i> = <i>boundary</i> ; <i>n</i> = <i>name</i> ; <i>h</i> = <i>hearing</i>]	<i>Decision of Commission</i>
N21	004	<i>b</i>	<p>Objection G Cornwell</p> <p>Objects to the inclusion of Manara Place in the proposed Manurewa electorate.</p> <p><i>Suggested solution</i> Include this street in either the Papakura or the Hunua electorate.</p>	Allowed
N21	005	<i>b</i>	<p>Objection I Marshall</p> <p>Similar to N21/001</p> <p>Also objects to the inclusion of Regis Park, Toplands and Norwood in the proposed Manurewa electorate.</p> <p><i>Suggested solution</i> Include these areas in the Hunua electorate. To compensate, areas around Hingaia and Drury could be moved into the Manurewa electorate.</p>	Allowed
N21	006	<i>b, h</i>	<p>Objection W J F Marshall</p> <p>Objects to the weight being placed on community of interest by other objectors.</p> <p><i>Suggested solution</i> Adopt the proposed boundaries.</p>	Disallowed
N21	007	<i>b</i>	<p>Objection G J & T Ashby</p> <p>Similar to N21/001</p> <p><i>Suggested solution</i> Similar to N21/001</p>	Allowed
N21	008	<i>b, h</i>	<p>Objection D J Forsyth</p> <p>Similar to N21/001</p> <p><i>Suggested solution</i> Similar to N21/001</p>	Allowed
N21	009	<i>b, h</i>	<p>Objection F M Forsyth</p> <p>Similar to N21/001</p> <p><i>Suggested solution</i> Similar to N21/001</p>	Allowed

<i>a</i>	<i>b</i>	<i>c</i>	<i>Electoral District and Nature of Objection</i> [<i>b</i> = boundary; <i>n</i> = name; <i>h</i> = hearing]		<i>Decision of Commission</i>
N21	010	<i>b</i>	Objection	R J Bootle, JP Objects to the inclusion of southern Botany in the proposed Manurewa electorate. <i>Suggested solution</i> Include this area in an electorate with the rest of Botany and Howick.	Allowed
N21	011	<i>b</i>	Objection	L Tupu & 129 others Objects to the inclusion of the area bounded by Ormiston Road, Te Irirangi Drive, Hollyford Drive and Redoubt Road in the proposed Manurewa electorate. These areas share a community of interest with the rest of the Botany area. <i>Suggested solution</i> Include this area in an electorate with the rest of Botany.	Allowed in part
N21	012	<i>b</i>	Objection	R L Pease Objects to the inclusion of the rural area around Tiffany Close in the proposed Manurewa electorate. <i>Suggested solution</i> Include this area in the Hunua electorate by running the boundary along Mill Road down to the Redoubt Road extension.	Allowed
N21	013	<i>b, h</i>	Objection	Manurewa Community Board Similar to N21/003 Also objects to the inclusion of the Flat Bush community and the area around Jeffs Road in the proposed Manurewa electorate, as they do not share a community of interest with the rest of the electorate. <i>Suggested solution</i> Similar to N21/003 Include these areas in the Papakura electorate.	Allowed
N21	014	<i>b</i>	Objection	D Nakhle Similar to N21/013 <i>Suggested solution</i> Similar to N21/013 To compensate, the area south of Weymouth Road could be included in the Manurewa electorate where its community of interest lies.	Allowed

<i>a</i>	<i>b</i>	<i>c</i>	<i>Electoral District and Nature of Objection</i> [<i>b</i> = <i>boundary</i> ; <i>n</i> = <i>name</i> ; <i>h</i> = <i>hearing</i>]	<i>Decision of Commission</i>
N21	601	<i>b</i>	<p>Counter-objection N Ritchie & 28 others</p> <p>Relates to objection N21/003</p> <p>Supports the content of N21/003</p>	Noted. See N21 003
N21	602	<i>b, h</i>	<p>Counter-objection R Northey</p> <p>Relates to objection N21/003, 013 & 014</p> <p>Objects to the suggestion that urban and rural areas in the north and east of the Manurewa electorate should be included in the Papakura electorate to its south. These areas share a stronger community of interest with Manurewa than Papakura.</p> <p><i>Suggested solution</i> Adopt the proposed south-eastern boundary of the Manurewa electorate at Weymouth and Alfriston Roads. The urban areas around Flat Bush, Chapel Down, Clover Park and Goodwood Heights should remain in the Manurewa electorate. Any rural areas that are removed should be placed in the Hunua electorate.</p>	Disallowed
N22				
N22	001	<i>b</i>	<p>Hunua</p> <p>Objection A Churchill</p> <p>Objects to the inclusion of Beachlands and Maraetai in the proposed Hunua electorate. These areas' community of interest lies with Howick, Botany and Manukau City, not with Pukekohe.</p> <p><i>Suggested solution</i> None given</p>	Disallowed

<i>a</i>	<i>b</i>	<i>c</i>	<i>Electoral District and Nature of Objection</i> [<i>b</i> = <i>boundary</i> ; <i>n</i> = <i>name</i> ; <i>h</i> = <i>hearing</i>]		<i>Decision of Commission</i>
N22	002	<i>b</i>	Objection	N J & H A Wagstaff Similar to N22/001 Also notes that the hills south of Beachlands/Maraetai form a natural boundary with the rest of the Hunua electorate, and that these communities have different telephone services to that electorate. <i>Suggested solution</i> Include Beachlands/Maraetai in the Howick electorate.	Disallowed
N22	003	<i>n</i>	Objection	P & S Baker Objects to the name 'Hunua' for the proposed electorate. The proposed boundaries are very similar to the historic 'Franklin' electorate. <i>Suggested solution</i> Name the electorate 'Franklin'	Disallowed
N22	004	<i>b, h</i>	Objection	J S Robertson, Mayor – Papakura District Council Objects to the inclusion of the Hingaia region in the proposed Hunua electorate as its community of interest lies with the Papakura electorate. <i>Suggested solution</i> Include Hingaia in the Papakura electorate.	Allowed
N22	005	<i>b</i>	Objection	L & J Kemp Similar to N22/001 <i>Suggested solution</i> Similar to N22/001	Disallowed
N22	006	<i>b, n</i>	Objection	D M H Senn Similar to N22/003 and N22/004 <i>Suggested solution</i> Similar to N22/003 and N22/004	Allowed but disallowed as to name

<i>a</i>	<i>b</i>	<i>c</i>	<i>Electoral District and Nature of Objection</i> [<i>b</i> = <i>boundary</i> ; <i>n</i> = <i>name</i> ; <i>h</i> = <i>hearing</i>]		<i>Decision of Commission</i>
N22	007	<i>b, n</i>	Objection	A J A Cooper Similar to N22/001 and N22/003. Also objects to the positioning of the southern boundary of the electorate. <i>Suggested solution</i> Similar to N22/003. Use the Waikato River as a boundary from its mouth to Mercer. Then follow the southern boundary of Franklin District to the eastern coast.	Allowed in part but disallowed as to name
N22	008	<i>n</i>	Objection	G R Seymour Objects to the omission of a macron in the name of the proposed Hunua electorate. <i>Suggested solution</i> That the electorate name be spelt 'Hūnua'.	Disallowed
N22	009	<i>b, h</i>	Objection	B Mockridge Objects to the inclusion of the Clevedon Ward of Manukau City in the proposed Hunua electorate. This area's community of interest lies with Papakura. Also, transport and communication facilities link this area with Papakura rather than Pukekohe. <i>Suggested solution</i> Move the Ward into the Papakura electorate. Rosehill, Opaheke, Papakura South, Red Hill and part of Drury could be moved into the Hunua electorate. Areas south of Weymouth Road could return to the Manurewa electorate.	Disallowed
N22	010	<i>b</i>	Objection	D Rose Similar to N22/001 <i>Suggested solution</i> Similar to N22/002	Disallowed

<i>a</i>	<i>b</i>	<i>c</i>	<i>Electoral District and Nature of Objection</i> [<i>b</i> = boundary; <i>n</i> = name; <i>h</i> = hearing]		<i>Decision of Commission</i>
N22	011	<i>b, h</i>	Objection	Manukau City Council Similar to N22/001 <i>Suggested solution</i> Similar to N22/002 Set the electoral boundary for the Howick electorate at a point within the Flat Bush area that gives the appropriate population.	Disallowed
N22	012	<i>b, h</i>	Objection	I W McDougall Similar to N22/004 <i>Suggested solution</i> Similar to N22/004	Allowed
N22	013	<i>b</i>	Objection	G A Leggat Similar to N22/001 <i>Suggested solution</i> Run the northern boundary of the Hunua electorate along Jeffs Road, across to Ormiston Road, then north east to Sandstone Road and Whitford Park Road, south to Ara-Kotinga Road, then east to follow the line of hills to the east of Maraetai.	Disallowed
N22	014	<i>b, h</i>	Objection	Pohutukawa Coast Community Association Inc Similar to N22/001 <i>Suggested solution</i> Similar to N22/002 To balance population quotas, East Tamaki Heights could be moved into either the Manukau East or the Manurewa electorate.	Disallowed
N22	015	<i>b</i>	Objection	B Twigden Objects to the inclusion of Whitford in the proposed Hunua electorate. This area's community of interest and communication facilities are shared with Howick. <i>Suggested solution</i> Include Whitford in the Howick electorate.	Disallowed

<i>a</i>	<i>b</i>	<i>c</i>	<i>Electoral District and Nature of Objection</i> [<i>b</i> = <i>boundary</i> ; <i>n</i> = <i>name</i> ; <i>h</i> = <i>hearing</i>]		<i>Decision of Commission</i>
N22	016	<i>n</i>	Objection	N Morris Similar to N22/003 <i>Suggested solution</i> Similar to N22/003. Details the historic significance of the name 'Franklin' for the area included in the electorate boundaries.	Disallowed
N22	017	<i>b, h</i>	Objection	New Zealand Labour Party Objects to the inclusion of the Turanga census area unit, encompassing the Whitford area, in the proposed Hunua electorate. This area's community of interest lies with the Howick electorate. <i>Suggested solution</i> Include the whole of the Turanga census area unit in the Howick electorate.	Disallowed
N22	601	<i>b, h</i>	Counter-objection	B Mockridge Relates to objection N22/013 Objects to the suggested solution which would split the Clevedon Community. <i>Suggested solution</i> Run the northern boundary of the Hunua electorate along a major ridgeline, not a main road, such as the existing boundary between Franklin District and Manukau City.	Allowed
N22	602	<i>b, h</i>	Counter-objection	R Northey Relates to objections N22/001, 002, 004, 006, 007, 009, 010, 012 & 013 Objects to the suggestion that Beachlands-Maraetai be included in the Howick electorate. Also objects to the suggestion that Hingaia and Clevedon be included in the Papakura electorate. These are rural areas that do not belong in urban-based electorates. <i>Suggested solution</i> Adopt the boundary for the Hunua electorate proposed by the Representation Commission. If possible, more of the rural fringe of Papakura could be included in the electorate.	Allowed in part

<i>a</i>	<i>b</i>	<i>c</i>	<i>Electoral District and Nature of Objection</i> [<i>b</i> = <i>boundary</i> ; <i>n</i> = <i>name</i> ; <i>h</i> = <i>hearing</i>]		<i>Decision of Commission</i>
N22	603	<i>n</i>	Counter-objection	J A Hull	Noted. see N22/003
			Similar to N22/003		
			<i>Suggested solution</i> Similar to N22/003.		
N23			Papakura		
N23	001	<i>b, h</i>	Objection	Manukau City Council	Allowed in part
			Objects to the inclusion of the Wattle Downs/Weymouth area in the proposed Papakura electorate. This area’s community of interest and communication facilities lie with the Manurewa electorate.		
			Also notes that the Pahurehure Inlet and Papakura Stream form a natural boundary between Manurewa and Papakura.		
			<i>Suggested solution</i> Include Wattle Downs, Weymouth and the entirety of Clendon in the Manurewa electorate. The northern boundary of the Papakura electorate should be the Pahurehure Inlet and Papakura Stream. Retain the Gardens area in the Manurewa electorate. If needed for population quota, the Goodwood Heights/Jeffs Road area could be moved from the Manurewa electorate.		
N23	002	<i>n</i>	Objection	A Beyer	Disallowed
			Objects to the name ‘Papakura’ for the proposed electorate. The proposed electorate includes a number of longstanding, distinctive communities, not all of whom have ties to Papakura.		
			<i>Suggested solution</i> Name the electorate ‘Takanini’.		
N23	003	<i>n, h</i>	Objection	New Zealand Labour Party	Disallowed
			Similar to N23/002		
			<i>Suggested solution</i> Similar to N23/002		

<i>a</i>	<i>b</i>	<i>c</i>	<i>Electoral District and Nature of Objection</i> [<i>b</i> = boundary; <i>n</i> = name; <i>h</i> = hearing]		<i>Decision of Commission</i>
N23	004	<i>b, h</i>	Objection	Manurewa Community Board Similar to N23/001 <i>Suggested solution</i> Move this area into the Manurewa electorate, using the Papakura Stream as a natural boundary. To compensate, the electorate's northern boundary could be moved to include suburbs to the east of Mill Road, including Flat Bush.	Allowed in part
N23	601	<i>b, h</i>	Counter-objection	R Northey Relates to objections N23/001 & 004 Objects to the suggestion that Wattle Downs, Weymouth and Manurewa South be removed from the Papakura electorate. These areas are urban and adjacent to urban Papakura. The suggested alternative of extending the Papakura electorate into the semi-rural north-east or south-west breaches community of interest much more. <i>Suggested solution</i> Adopt the boundaries proposed by the Representation Commission. If possible, shed rural areas to the east to make the electorate more compact and urban in focus. Similar to N23/002.	Allowed in part
N24					
Piako					
N24	001	<i>n</i>	Objection	B R Costley Objects to the name 'Piako' for the proposed electorate, as the name does not reflect the communities included in the north of the electorate. <i>Suggested solution</i> Name the electorate 'Waikato'	Allowed. The name more clearly identifies the boundaries as defined
N24	002	<i>n</i>	Objection	S & T Stark Similar to N24/001 <i>Suggested solution</i> Similar to N24/001	Allowed

<i>a</i>	<i>b</i>	<i>c</i>	<i>Electoral District and Nature of Objection</i> [<i>b</i> = <i>boundary</i> ; <i>n</i> = <i>name</i> ; <i>h</i> = <i>hearing</i>]	<i>Decision of Commission</i>
N24	003	<i>n</i>	Objection M L Gribble Similar to N24/001 <i>Suggested solution</i> Similar to N24/001	Allowed
N24	004	<i>n, h</i>	Objection M Viggers Similar to N24/001 <i>Suggested solution</i> Similar to N24/001	Allowed
N24	005	<i>n</i>	Objection D L Boyde Similar to N24/001 <i>Suggested solution</i> Similar to N24/001	Allowed
N24	006	<i>n</i>	Objection Paul Similar to N24/001 <i>Suggested solution</i> Similar to N24/001	Allowed
N24	007	<i>n</i>	Objection R R Sherlock Similar to N24/001 <i>Suggested solution</i> Similar to N24/001	Allowed
N24	008	<i>n</i>	Objection P A Jupp Similar to N24/001 <i>Suggested solution</i> Similar to N24/001	Allowed
N24	009	<i>n</i>	Objection S D Lalich Similar to N24/001 <i>Suggested solution</i> Similar to N24/001	Allowed

<i>a</i>	<i>b</i>	<i>c</i>	<i>Electoral District and Nature of Objection</i> [<i>b</i> = boundary; <i>n</i> = name; <i>h</i> = hearing]		<i>Decision of Commission</i>
N24	010	<i>b, h</i>	Objection	H Mitchell Objects to the inclusion of parts of Paparimu in the proposed Piako electorate. Paparimu shares a community of interest and communication facilities with Papakura and Pukekohe. <i>Suggested solution</i> Use the Upper Mangatawhiri Reservoir and the Mangatawhiri River as a boundary westward to Medway Road.	Allowed
N24	011	<i>b, h</i>	Objection	J Lawson Objects to the inclusion of parts of the Whaingaroa ward in the proposed Piako electorate. The Whaingaroa Harbour area, including Raglan, shares a community of interest and should not be split. <i>Suggested solution</i> Include the entirety of the Whaingaroa ward in the Taranaki-King Country electorate.	Disallowed
N24	012	<i>b, h</i>	Objection	I W McDougall Objects to the inclusion of Tuakau and the surrounding area in the proposed Piako electorate. This area's community of interest and communication facilities lie with Pukekohe in the Hunua electorate. <i>Suggested solution</i> Include this area in the Hunua electorate.	Allowed
N24	013	<i>b, h</i>	Objection	T G Follows Objects to the inclusion of the area around Newell Road in the proposed Piako electorate. This area shares its communication facilities, including roads, and community of interest with Hamilton. <i>Suggested solution</i> Include this area in the Hamilton East electorate. The boundary could be run down State Highway 1, along Airport Road and up the Waikato River.	Disallowed. Commission prefers to follow the city boundary

<i>a</i>	<i>b</i>	<i>c</i>	<i>Electoral District and Nature of Objection</i> [<i>b</i> = <i>boundary</i> ; <i>n</i> = <i>name</i> ; <i>h</i> = <i>hearing</i>]		<i>Decision of Commission</i>
N24	601	<i>n</i>	Counter-objection	W Harper	Disallowed
			Relates to objections N24/001-009		
			Objects to the suggestion that the electorate name be changed to ‘Waikato’.		
			The name ‘Waikato’ covers a much wider area than just this electorate. To use it for an electorate covering only part of the Waikato region would be confusing.		
			<i>Suggested solution</i> Retain the name ‘Piako’ for the electorate.		
N25					
			Hamilton West		
N25	001	<i>b, h</i>	Objection	S W Wood, JP	Allowed in part by returning the boundary at Horotiu to the existing electorate boundary
			Objects to the inclusion of the rural area to the west of Hamilton City in the proposed Hamilton West electorate. This area shares a community of interest with the rural areas of the Taranaki-King Country electorate, rather than the urban areas of the Hamilton West electorate.		
			<i>Suggested solution</i> Use the Hamilton City Council boundary as the boundary for the electorate. Include Whatawhata, Te Kowhai and surrounds in the Taranaki-King Country electorate.		
N25	002	<i>b, h</i>	Objection	New Zealand Labour Party	Allowed in part
			Similar to N25/001		
			<i>Suggested solution</i> Similar to N25/001		

<i>a</i>	<i>b</i>	<i>c</i>	<i>Electoral District and Nature of Objection</i> [<i>b</i> = boundary; <i>n</i> = name; <i>h</i> = hearing]	<i>Decision of Commission</i>
N25	601	<i>b</i>	<p>Counter-objection B T Kibble</p> <p>Relates to objection N25/001</p> <p>Objects to the suggestion that the rural towns west of Hamilton should be placed in the Taranaki-King Country electorate. Their community of interest links them with Hamilton City, as do their communication and transport facilities.</p> <p><i>Suggested solution</i> Adopt the boundary proposed by the Representation Commission.</p>	Allowed
N25	602	<i>b</i>	<p>Counter-objection W Clow</p> <p>Relates to objections N25/001 and N25/002</p> <p>Similar to N25/601</p> <p>Notes that the rural area around Whatawhata and Te Kowhai is predominantly lifestyle blocks rather than traditional farming, and that residents of this area tend to work in Hamilton, not on the land.</p> <p><i>Suggested solution</i> Similar to N25/601</p>	Allowed
N25	603	<i>b</i>	<p>Counter-objection I J Bryant</p> <p>Relates to objection N25/001</p> <p>Similar to N25/601</p> <p>Notes that this area's local authorities are Hamilton City Council, Waikato District Council and Waipa District Council.</p> <p><i>Suggested solution</i> Similar to N25/601</p>	Allowed
N25	604	<i>b</i>	<p>Counter-objection L A & D A T Coombes</p> <p>Relates to objections N25/001 and N25/002</p> <p>Similar to N25/602</p> <p><i>Suggested solution</i> Similar to N25/601</p>	Allowed

<i>a</i>	<i>b</i>	<i>c</i>	<i>Electoral District and Nature of Objection</i> [<i>b</i> = boundary; <i>n</i> = name; <i>h</i> = hearing]		<i>Decision of Commission</i>
N25	605	<i>b, h</i>	Counter-objection	M A Apiata-Wade Relates to objection N25/001 The current Hamilton City Council boundary does not include the proposed urban expansion towards Horotiu (HT2), bounded by the Waikato River and the Western Corridor that will link with the Northern Waikato Expressway. <i>Suggested solution</i> Include this area as part of the Hamilton West electorate and adopt the rest of the solution suggested in N25/001.	Disallowed
N27					
Coromandel					
N27	001	<i>b, h</i>	Objection	T L Turner Supports the boundary for the proposed Coromandel electorate, as it is aligned with the traditional Maori boundary from Te Aroha to Moehau.	Noted – no decision required
N29					
Bay of Plenty					
N29	001	<i>b</i>	Objection	B R Costley Objects to the proposed Bay of Plenty electorate, as the boundary with Tauranga splits a community of interest. <i>Suggested solution</i> Redraw the Tauranga and Bay of Plenty electorates into an east-west division. One electorate could be based on Tauranga-Otumoetai-Matakana and the other on Mt Maunganui-Welcome Bay-Papamoa. The names ‘Tauranga East’ and ‘Tauranga West’ could be used.	Disallowed. Unnecessarily interferes with existing boundaries

<i>a</i>	<i>b</i>	<i>c</i>	<i>Electoral District and Nature of Objection</i> [<i>b</i> = <i>boundary</i> ; <i>n</i> = <i>name</i> ; <i>h</i> = <i>hearing</i>]		<i>Decision of Commission</i>
N29	002	<i>b, h</i>	Objection	S Russell Objects the name 'Bay of Plenty' for the proposed electorate. While the name was appropriate for the electorate when it was first established, its boundaries no longer include the eastern and central parts of the Bay of Plenty and the name is no longer appropriate. <i>Suggested solution</i> Name the electorate 'Western Bay of Plenty'.	Disallowed
N29	601	<i>n</i>	Counter-objection	G Harris Relates to objection N29/002 Objects to the suggestion that the name needs to be changed. <i>Suggested solution</i> Retain the name 'Bay of Plenty' as this accurately represents the electorate.	Allowed
N29	602	<i>b</i>	Counter-objection	G Harris Relates to objection N29/001 Supports the boundary as it stands for the proposed Bay of Plenty electorate. Objects to the proposal in N29/001 for redrawing the electorate boundaries as it does not consider the city/rural communities of interest. <i>Suggested solution</i> Adopt the proposed boundaries.	Allowed in part as it relates to N29 001

<i>a</i>	<i>b</i>	<i>c</i>	<i>Electoral District and Nature of Objection</i> [<i>b</i> = <i>boundary</i> ; <i>n</i> = <i>name</i> ; <i>h</i> = <i>hearing</i>]		<i>Decision of Commission</i>
N30	Rotorua				
	001	<i>b</i>	Objection	L M Scott	Allowed
	<p>Objects to the inclusion of the Kaimai district, south of State Highway 29 and including Omanawa and McLaren Falls, in the proposed Rotorua electorate. This area shares a strong community of interest and communication facilities, including roads, with the Western Bay of Plenty.</p> <p><i>Suggested solution</i> Include the Kaimai district in the Bay of Plenty electorate. If necessary, other areas, such as Maketu, would be more appropriate to move.</p>				
N30	002	<i>b, h</i>	Objection	S Russell	Allowed in part as it relates to Omanama, Maketu and McLaren Falls.
<p>Similar to N30/001</p> <p>Also objects to the inclusion of the Matahina-Minginui and Murupara areas, as these share a community of interest with the rest of the Whakatane District in the East Coast electorate.</p> <p><i>Suggested solution</i> Run the boundary between the Rotorua and Bay of Plenty electorates along the natural boundary from the Mamaku plateau east to State Highway 36 (Pyes Pa Road), north to Te Rerenga stream and downstream to the Kaituna River.</p> <p>Transfer the Matahina-Minginui and Murupara areas to the East Coast electorate.</p>					
N30	003	<i>b</i>	Objection	G N & J G Kehely	Allowed
<p>Objects to the inclusion of part of the community of Oropi in the proposed Rotorua electorate. Two steep gorges separate this area from the rest of the electorate and there is no shared community of interest.</p> <p><i>Suggested solution</i> Use the gorge on the Mangorewa River to Maungatoi Road then onto No 3 Road as the boundary.</p>					

<i>a</i>	<i>b</i>	<i>c</i>	<i>Electoral District and Nature of Objection</i> [<i>b</i> = <i>boundary</i> ; <i>n</i> = <i>name</i> ; <i>h</i> = <i>hearing</i>]	<i>Decision of Commission</i>
N30	004	<i>b</i>	<p>Objection P G & R Allan</p> <p>Similar to N30/003</p> <p><i>Suggested solution</i> Similar to N30/003</p>	Allowed
N30	005	<i>b</i>	<p>Objection F Kehely</p> <p>Similar to N30/003</p> <p><i>Suggested solution</i> Similar to N30/003</p>	Allowed
N30	006	<i>b</i>	<p>Objection S R Kehely</p> <p>Similar to N30/003</p> <p><i>Suggested solution</i> Similar to N30/003</p>	Allowed
N30	601	<i>b, h</i>	<p>Counter-objection R Northey</p> <p>Relates to objection N30/002</p> <p>Notes that Matahina-Minginui and Murupara are established parts of the Rotorua electorate. Their most direct communication links are by State Highways 38 and 5 to Rotorua, rather than by secondary roads to the north and east to Whakatane.</p> <p><i>Suggested solution</i> Adopt the north-eastern, eastern and southern boundaries proposed by the Representation Commission.</p>	Allowed

<i>a</i>	<i>b</i>	<i>c</i>	<i>Electoral District and Nature of Objection</i> [<i>b</i> = <i>boundary</i> ; <i>n</i> = <i>name</i> ; <i>h</i> = <i>hearing</i>]		<i>Decision of Commission</i>
N31	Taupo				
	001	<i>n</i>	Objection	S J Hill Objects to the name ‘Taupo’ for the proposed electorate. While Lake Taupo may be the dominant feature of the electorate, the name is not representative of those areas now included in the north of the electorate, such as Cambridge. <i>Suggested solution</i> Use a name such as ‘South Waikato-King Country’ or ‘Waikato-King Country’, or explore options that reflect the Central North Island.	Disallowed
	002	<i>b</i>	Objection	Major (Rtd) D W M Gay M.C. Objects to the inclusion of Cambridge in the proposed Taupo electorate as the size of the proposed electorate would make it difficult for an MP to represent it effectively. <i>Suggested solution</i> None given	Disallowed
N31	003	<i>n</i>	Objection	G R Seymour Objects to the omission of a macron in the name of the proposed Taupo electorate. <i>Suggested solution</i> That the electorate name be spelt ‘Taupō’	Allowed

<i>a</i>	<i>b</i>	<i>c</i>	<i>Electoral District and Nature of Objection</i> [<i>b</i> = boundary; <i>n</i> = name; <i>h</i> = hearing]		<i>Decision of Commission</i>
N31	601	<i>n</i>	Counter-objection	G V Robyns Relates to objection N31/001 Objects to the suggestion of using 'King Country' as part of the electorate name. King Country is not identified with the area of the proposed Taupo electorate. Lake Taupo is the dominant feature of the electorate, so should be acknowledged in the electorate name. <i>Suggested solution</i> Retain the name 'Taupo' or name the electorate 'Taupo-Waikato' to acknowledge the inclusion of the Cambridge area.	Allowed
N31	602	<i>b</i>	Counter-objection	O R M Robyns Relates to objection N31/002 Objects to the suggestion that the proposed electorate is too large to be serviced effectively. The proposed electorate would be more easily serviced than the current electorate. Cambridge is only two hours drive from Turangi, whereas Tirau to Raetihi (the current boundary) is a journey of two hours and fifty minutes, with less closely placed settlements. <i>Suggested solution</i> Disallow N31/002	Allowed
N32	001	<i>b, h</i>	Objection	G M Hockly Objects to the inclusion of areas of the Waikato in a Taranaki electorate. <i>Suggested solution</i> Instead of the Taranaki-King Country and Taupo electorates having a north-south shape, re-orient these electorates to have an east-west shape, making a South Waikato electorate and a Taranaki-Taupo electorate.	Disallowed

N32 Taranaki - King Country

<i>a</i>	<i>b</i>	<i>c</i>	<i>Electoral District and Nature of Objection</i> [<i>b</i> = <i>boundary</i> ; <i>n</i> = <i>name</i> ; <i>h</i> = <i>hearing</i>]		<i>Decision of Commission</i>
N32	002	<i>n</i>	Objection	B R Costley	Disallowed
			<p>Objects to the name 'Taranaki-King Country' for the proposed electorate, as much of the Taranaki region is no longer included.</p> <p><i>Suggested solution</i> Change the name to 'King Country' or 'Waitomo'.</p>		
N32	003	<i>b</i>	Objection	Ruapehu District Council	Disallowed
			<p>Objects to the inclusion of parts of the Ruapehu District in the proposed Taranaki-King Country electorate. The District has a unique community of interest and should not be divided.</p> <p><i>Suggested solution</i> Place all of the Ruapehu District in the Rangitikei electorate.</p>		
N32	004	<i>b</i>	Objection	J Ritchie	Disallowed
			<p>Objects to the inclusion of Raglan in the proposed Taranaki-King Country electorate, as its community of interest lies with Huntly and Ngaruawahia in the Piako electorate.</p> <p><i>Suggested solution</i> Retain the existing boundary.</p>		
N32	005	<i>b, h</i>	Objection	J Lawson	Disallowed
			<p>Objects to the geographic size of the proposed Taranaki-King Country electorate. Also objects to the splitting off of Raglan from other areas south of Whaingaroa Harbour with which it shares a community of interest.</p> <p><i>Suggested solution</i> Balance population quotas in the electorates from the Waikato to the Rangitikei by moving part of the Taranaki-King Country electorate into the New Plymouth electorate, southern parts of the Taupo electorate into the Taranaki-King Country and Rangitikei electorates, Matamata into the Taupo electorate and the Raglan and Whaingaroa Wards into the Piako electorate.</p> <p>or</p> <p>Include all of the Whaingaroa Ward in the Taranaki-King Country electorate.</p>		

<i>a</i>	<i>b</i>	<i>c</i>	<i>Electoral District and Nature of Objection</i> [<i>b</i> = <i>boundary</i> ; <i>n</i> = <i>name</i> ; <i>h</i> = <i>hearing</i>]	<i>Decision of Commission</i>
N32	006	<i>b</i>	<p>Objection New Plymouth District Council, Stratford District Council, South Taranaki District Council and Taranaki Regional Council</p> <p>Similar to N32/001</p> <p>The councils object to the boundaries of the proposed Taranaki-King Country electorate as they do not acknowledge the strong identity and shared community of interest of the Taranaki District. There is no shared community of interest between the areas of Waikato included in the electorate and the Taranaki District.</p> <p><i>Suggested solution</i> Rather than split the Taranaki District into two electorates, establish a Taranaki electorate with boundaries along the local government boundaries of the South Taranaki, Stratford and New Plymouth districts. The remainder of the proposed electorate could be included in a Taupo-Waitomo electorate.</p>	<p>Disallowed. The proposed boundaries recognise existing boundaries and are altered minimally to achieve the required population. The proposal unites the South Taranaki District into a single electorate.</p> <p>The suggested solution has consequences that are detrimental to surrounding electorates.</p>
N32	007	<i>b, h</i>	<p>Objection New Zealand Labour Party</p> <p>Similar to N32/004</p> <p><i>Suggested solution</i> Place Raglan in the Piako electorate. To compensate, move Mangakino into the Taranaki - King Country electorate from the Taupo electorate.</p>	<p>Disallowed</p>

<i>a</i>	<i>b</i>	<i>c</i>	<i>Electoral District and Nature of Objection</i> [<i>b</i> = <i>boundary</i> ; <i>n</i> = <i>name</i> ; <i>h</i> = <i>hearing</i>]		<i>Decision of Commission</i>
N32	601	<i>b</i>	Counter-objection R F Sommerville Relates to objection N32/001 Objects to the solution suggested in N32/001. The solution cuts across four of the statutory criteria: <ul style="list-style-type: none"> - facilities of communication, particularly roads such as State Highway 1, run north-south, - topographical features such as Lake Taupo would interfere with an east-west alignment, - the South Waikato and Taupo District Council areas form a distinct community of interest at the core of the Taupo electorate - existing boundaries would have to be dramatically redrafted, with the effect of removing the Taupo electorate. Notes that the inclusion of Cambridge in the proposed Taupo electorate already fits the solution suggested in N32/001 and allows for necessary population adjustments without major adjustment to existing boundaries. <i>Suggested solution</i> Disallow N32/001	Allowed	
N32	602	<i>b</i>	Counter-objection R F Sommerville Relates to objection N32/005 Objects to the solution suggested in N32/005 as it would require major adjustments to existing and proposed boundaries from Rangitikei to the Waikato. It would also effectively remove the Taupo electorate. Notes the shared community of interest between Taupo and South Waikato. Notes that the inclusion of Cambridge in the proposed Taupo electorate allows for necessary population adjustments without major adjustment to existing boundaries. <i>Suggested solution</i> Adopt the boundary proposed by the Representation Commission.	Allowed	

<i>a</i>	<i>b</i>	<i>c</i>	<i>Electoral District and Nature of Objection</i> [<i>b</i> = <i>boundary</i> ; <i>n</i> = <i>name</i> ; <i>h</i> = <i>hearing</i>]	<i>Decision of Commission</i>
N32	603	<i>b</i>	<p>Counter-objection O R M Robyns</p> <p>Relates to objection N32/007</p> <p>Objects to the suggestion that Mangakino should be included in the Taranaki-King Country electorate. Its community of interest lies with the Taupo electorate.</p> <p><i>Suggested solution</i> Leave Mangakino in the Taupo electorate.</p>	Allowed
N32	604	<i>b</i>	<p>Counter-objection N D Walker</p> <p>Relates to objection N32/006</p> <p>The establishment of a Taranaki electorate suggested in N32/006 would split the South Taranaki District and delay the inevitable boundary changes that will result from future population decline.</p> <p><i>Suggested solution</i> Similar to N32/602</p>	Allowed
N32	605	<i>b</i>	<p>Counter-objection P W Mitchell, QSM, JP, Chairman – Whanganui Electorate National Party</p> <p>Relates to objection N32/006</p> <p>Similar to N32/604</p> <p>Notes that North Taranaki and the King Country share a community of interest, unlike Whanganui and the King Country.</p> <p><i>Suggested solution</i> Similar to N32/602</p>	Allowed

<i>a</i>	<i>b</i>	<i>c</i>	<i>Electoral District and Nature of Objection</i> [<i>b</i> = <i>boundary</i> ; <i>n</i> = <i>name</i> ; <i>h</i> = <i>hearing</i>]		<i>Decision of Commission</i>
N32	606	<i>b, h</i>	Counter-objection Region	NZ National Party – Central North Island	Allowed
			<p>Relates to objection N32/001</p> <p>Notes that many electorates include more than one district, and that anything else is impossible given the population quota.</p> <p>Also notes that an east-west split for central North Island electorates as suggested in N32/001 is impractical, given the low population of the South Waikato District and the north-south flow of transport routes.</p> <p><i>Suggested solution</i> Similar to N32/602</p>		
N32	607	<i>b, h</i>	Counter-objection Region	NZ National Party – Central North Island	Allowed
			<p>Relates to objection N32/006</p> <p>Objects to the suggestion that the proposed boundaries do not recognise the communities of interest between Waikato and Taranaki.</p> <p>Notes that the area of Taranaki represented by the four councils does not have the population to make an electorate separate to the New Plymouth electorate.</p> <p>Also notes that an east-west split is not consistent with the transport and roading networks that run north-south and link communities of interest.</p> <p><i>Suggested solution</i> Similar to N32/602</p>		

<i>a</i>	<i>b</i>	<i>c</i>	<i>Electoral District and Nature of Objection</i> [<i>b</i> = boundary; <i>n</i> = name; <i>h</i> = hearing]		<i>Decision of Commission</i>
N32	608	<i>b, h</i>	Counter-objection	M Viggers Relates to objection N32/005 Notes that the size of the proposed electorate does not differ from that of other large electorates throughout New Zealand. The electorate has better access by road to all its part than other electorates. Also, the transfer of the south-west coastal region to Whanganui reduces its size. Also notes that Whaingaroa Harbour is a natural boundary. As there is no bridge or ferry access across it, community links are not possible. Objects to the solution suggested by N32/005, as it requires changes to six electorates affecting thousands of people and splitting several communities of interest, whereas the proposed boundary affects only a few hundred people. <i>Suggested solution</i> Similar to N32/602	Allowed
N32	609	<i>b, h</i>	Counter-objection	J Lawson Relates to objection N32/006 <i>Suggested solution</i> Include the Raglan and Whaingaroa wards of the Waikato District in the Piako electorate, rather than in a Taupo-Waitomo electorate. This would allow for an electorate based around the shared community of interest of Matamata, Cambridge, Taupo and the King Country.	Allowed but the suggested solution is disallowed
N32	610	<i>b, h</i>	Counter-objection	R Northey Relates to objections N32/001, 005 & 006 Similar to N32/605 and N32/606 <i>Suggested solution</i> Retain the proposed eastern boundary of the Taranaki-King Country electorate with the Taupo and Rangitikei electorates.	Allowed

<i>a</i>	<i>b</i>	<i>c</i>	<i>Electoral District and Nature of Objection</i> [<i>b</i> = <i>boundary</i> ; <i>n</i> = <i>name</i> ; <i>h</i> = <i>hearing</i>]	<i>Decision of Commission</i>
Whanganui				
N34				
	001	<i>n</i>	<p>Objection B R Costley</p> <p>Objects to the name ‘Whanganui’ for the proposed electorate, as it now includes the entire South Taranaki district.</p> <p><i>Suggested solution</i> Name the electorate ‘Waitotara’.</p>	Disallowed
N34	002	<i>b</i>	<p>Objection New Plymouth District Council, Stratford District Council, South Taranaki District Council and Taranaki Regional Council</p> <p>Objects to the inclusion of parts of the Taranaki District in the proposed Whanganui electorate. The Taranaki District has a strong identity and shared community of interest which it does not share with the Whanganui electorate.</p> <p><i>Suggested solution</i> Rather than split the Taranaki District into two electorates, establish a Taranaki electorate with boundaries along the local government boundaries of the South Taranaki, Stratford and New Plymouth districts. To compensate, a new Whanganui-King Country electorate could be established and the remainder of the current Taranaki King-Country electorate included in a Taupo-Waitomo electorate.</p>	Disallowed. See N32 006
N34	601	<i>b</i>	<p>Counter-objection P W Mitchell, QSM, JP, Chairman – Whanganui Electorate National Party</p> <p>Relates to objection N34/002</p> <p>Supports the inclusion of the entire South Taranaki District in the proposed Whanganui electorate. Notes the strong links between this area and the rest of the Whanganui electorate.</p> <p><i>Suggested solution</i> Adopt the boundary proposed by the Representation Commission.</p>	Allowed

<i>a</i>	<i>b</i>	<i>c</i>	<i>Electoral District and Nature of Objection</i> [<i>b</i> = <i>boundary</i> ; <i>n</i> = <i>name</i> ; <i>h</i> = <i>hearing</i>]	<i>Decision of Commission</i>
N34	602	<i>b</i>	<p>Counter-objection G C Turner</p> <p>Relates to objection N34/002</p> <p>Similar to N34/601</p> <p>Notes the commercial links between South Taranaki farmers and the Wanganui area.</p> <p>Also notes that Taranaki does not have the population to form an electorate on its own. If a Taranaki electorate were to be established, South Taranaki would most likely be split from it in future boundary adjustments.</p> <p><i>Suggested solution</i> Similar to N34/601</p>	Allowed
N34	603	<i>b</i>	<p>Counter-objection N Symes</p> <p>Relates to objection N34/002</p> <p>Similar to N34/602</p> <p><i>Suggested solution</i> Similar to N34/601</p>	Allowed
N35			East Coast	
N35	001	<i>n</i>	<p>Objection B R Costley</p> <p>Objects to the name 'East Coast' for the proposed electorate, as the electorate contains much more than just the eastern coast of the North Island.</p> <p><i>Suggested solution</i> Name the electorate 'Eastland' or 'Waiapu'.</p>	Disallowed
N35	002	<i>b, h</i>	<p>Objection P Hickson</p> <p>Objects to the inclusion of parts of the western Bay of Plenty in the proposed East Coast electorate. Their community of interest lies with the rest of the Bay of Plenty.</p> <p><i>Suggested solution</i> Redraw adjacent boundaries to keep the Bay of Plenty together.</p>	Allowed in part. See N29 002

<i>a</i>	<i>b</i>	<i>c</i>	<i>Electoral District and Nature of Objection</i> [<i>b</i> = <i>boundary</i> ; <i>n</i> = <i>name</i> ; <i>h</i> = <i>hearing</i>]		<i>Decision of Commission</i>
N35	003	<i>b</i>	Objection	S A Moscrip Similar to N35/002 <i>Suggested solution</i> Include Whakatane and Maketu in the Bay of Plenty electorate. If the East Coast electorate requires more population, this could come from the south.	Allowed in part. See N29 002
N35	004	<i>b, h</i>	Objection	S Russell Similar to N35/002 <i>Suggested solution</i> That areas within the Western Bay of Plenty District that are proposed to be included in the East Coast electorate instead be included in the Rotorua electorate.	Allowed as it relates to Maketu
N35	005	<i>b</i>	Objection	J P Hindmarsh Objects to the boundaries of the proposed East Coast electorate. Communication facilities, community of interest and topography are all disrupted by the proposed boundaries. <i>Suggested solution</i> Review the boundaries along the East Coast of the North Island. The boundary between Wairarapa and Hawke's Bay should follow the Akitio River. Wairoa should be included in the East Coast electorate.	Disallowed
N35	006	<i>b, h</i>	Objection	E H White Similar to N35/005 <i>Suggested solution</i> Similar to N35/005	Disallowed

<i>a</i>	<i>b</i>	<i>c</i>	<i>Electoral District and Nature of Objection</i> [<i>b</i> = <i>boundary</i> ; <i>n</i> = <i>name</i> ; <i>h</i> = <i>hearing</i>]		<i>Decision of Commission</i>
N35	007	<i>b</i>	Objection	A A Ross	Disallowed
			<p>Objects to the inclusion of the area west of Opotiki in the proposed East Coast electorate. The proposed boundary shifts the centre of the electorate away from its focal point of Gisborne. Communication facilities and topography will make the electorate difficult for an MP to effectively represent.</p> <p><i>Suggested solution</i> Amend the boundaries to include Wairoa and exclude the area west of Opotiki.</p>		
N35	601	<i>n</i>	Counter-objection	C A Spanhake	Allowed
			<p>Relates to objection N35/001</p> <p>The names suggested in N35/001 have little or no relevance to the electorate. Notes that a name change is not necessary, given the minimal change to the electorate's boundaries.</p> <p><i>Suggested solution</i> Retain the current name.</p>		
N35	602	<i>b, h</i>	Counter-objection	R Northey	Disallowed
			<p>Relates to objections N35/002 & 004</p> <p>Objects to the suggestion that the parts of the Bay of Plenty proposed to be in the East Coast electorate, instead be placed in the Rotorua electorate. These are coastal areas and the Rotorua electorate is an inland electorate which does not include any other coastal areas. The East Coast electorate is primarily coastal.</p> <p><i>Suggested solution</i> Adopt the boundaries proposed by the Representation Commission.</p>		

<i>a</i>	<i>b</i>	<i>c</i>	<i>Electoral District and Nature of Objection</i> [<i>b</i> = <i>boundary</i> ; <i>n</i> = <i>name</i> ; <i>h</i> = <i>hearing</i>]		<i>Decision of Commission</i>
N36			Napier		
N36	001	<i>n</i>	Objection B R Costley Objects to the name 'Napier' for the proposed electorate, as the electorate is more than the city area. <i>Suggested solution</i> Name the electorate 'Hawke's Bay'.	Disallowed	
N36	002	<i>b</i>	Objection A Stevens Objects to areas north of the Wharerata Ranges being included in the proposed Napier electorate as their community of interest lies with Gisborne and the East Coast. <i>Suggested solution</i> The Wharerata Ranges form a natural boundary.	Allowed	
N36	003	<i>b</i>	Objection Gisborne Chamber of Commerce Objects to the inclusion of the southern Gisborne District (the Cook Ward) in the proposed Napier electorate. This area shares a strong community of interest with the East Coast electorate. <i>Suggested solution</i> Include this area in the East Coast electorate.	Allowed	
N36	004	<i>b, h</i>	Objection L F Hall Similar to N36/003 <i>Suggested solution</i> Similar to N36/003	Allowed	
N36	005	<i>b</i>	Objection S B Wallis Objects to the inclusion of part of the Poverty Bay Flats region in the proposed Napier electorate. This region forms the heart of the East Coast and should be included in its entirety in the East Coast electorate. <i>Suggested solution</i> Similar to N36/003	Allowed	

<i>a</i>	<i>b</i>	<i>c</i>	<i>Electoral District and Nature of Objection</i> [<i>b</i> = <i>boundary</i> ; <i>n</i> = <i>name</i> ; <i>h</i> = <i>hearing</i>]		<i>Decision of Commission</i>
N36	006	<i>b, h</i>	Objection	R J Prebble Similar to N36/005 <i>Suggested solution</i> Similar to N36/003	Allowed
N36	007	<i>b</i>	Objection	N R Shanks Objects to the use of the Waipaoa River as the northern boundary of the proposed Napier electorate. <i>Suggested solution</i> Use the Mohaka River instead.	Allowed
N36	008	<i>b</i>	Objection	D P Playle Objects to the inclusion of the Tiniroto District in the proposed Napier electorate. This area's community of interest lies with Gisborne, not Napier. <i>Suggested solution</i> Include the Tiniroto District in the East Coast electorate.	Allowed
N36	009	<i>b</i>	Objection	A M Cave Objects to the inclusion of Ngatapa in the proposed Napier electorate. <i>Suggested solution</i> Similar to N36/003	Allowed
N36	010	<i>b, h</i>	Objection	D Kirkpatrick Similar to N36/005 <i>Suggested solution</i> Similar to N36/003	Allowed
N36	011	<i>b</i>	Objection	E F Hall Similar to N36/008 <i>Suggested solution</i> Similar to N36/003	Allowed

<i>a</i>	<i>b</i>	<i>c</i>	<i>Electoral District and Nature of Objection</i> [<i>b</i> = boundary; <i>n</i> = name; <i>h</i> = hearing]	<i>Decision of Commission</i>
N36	012	<i>b</i>	<p>Objection D S McDiarmid</p> <p>Similar to N36/008</p> <p><i>Suggested solution</i> Similar to N36/003</p>	Allowed
N36	013	<i>b</i>	<p>Objection G H McDiarmid</p> <p>Similar to N36/008</p> <p><i>Suggested solution</i> Similar to N36/002</p>	Allowed
N36	014	<i>b</i>	<p>Objection D M Newman</p> <p>Similar to N36/003</p> <p><i>Suggested solution</i> Similar to N36/003</p>	Allowed
N36	015	<i>b</i>	<p>Objection A Bethell</p> <p>Similar to N36/003</p> <p><i>Suggested solution</i> None given</p>	Allowed
N36	016	<i>b</i>	<p>Objection B Law</p> <p>Similar to N36/005</p> <p><i>Suggested solution</i> Similar to N36/003</p>	Allowed
N36	017	<i>b</i>	<p>Objection W Stevens</p> <p>Objects to the inclusion of Patutahi in the proposed Napier electorate when its community of interest lies with Gisborne.</p> <p><i>Suggested solution</i> Similar to N36/003</p>	Allowed
N36	018	<i>b</i>	<p>Objection J A Roberts</p> <p>Similar to N36/017</p> <p><i>Suggested solution</i> Similar to N36/003</p>	Allowed

<i>a</i>	<i>b</i>	<i>c</i>	<i>Electoral District and Nature of Objection</i> [<i>b</i> = boundary; <i>n</i> = name; <i>h</i> = hearing]	<i>Decision of Commission</i>
N36	019	<i>b</i>	<p>Objection A C Williams</p> <p>Similar to N36/005</p> <p><i>Suggested solution</i> Similar to N36/003</p>	Allowed
N36	020	<i>b</i>	<p>Objection A Newman</p> <p>Similar to N36/003</p> <p><i>Suggested solution</i> Similar to N36/003</p>	Allowed
N36	021	<i>b</i>	<p>Objection T W Newman</p> <p>Similar to N36/003</p> <p><i>Suggested solution</i> Similar to N36/003</p>	Allowed
N36	022	<i>b</i>	<p>Objection L Newman</p> <p>Similar to N36/003</p> <p><i>Suggested solution</i> Similar to N36/003</p> <p>Wairoa could be included in the Napier electorate. This electorate could also include Waipukurau, as its community of interest lies with the Hawke's Bay not Wairarapa.</p>	Allowed in relation to Wairoa and Disallowed in relation to Waipukurau
N36	023	<i>b</i>	<p>Objection W Newman</p> <p>Similar to N36/003</p> <p><i>Suggested solution</i> Similar to N36/003</p>	Allowed
N36	024	<i>b</i>	<p>Objection B Kirkpatrick</p> <p>Similar to N36/017</p> <p><i>Suggested solution</i> Similar to N36/003</p>	Allowed

<i>a</i>	<i>b</i>	<i>c</i>	<i>Electoral District and Nature of Objection</i> [<i>b</i> = <i>boundary</i> ; <i>n</i> = <i>name</i> ; <i>h</i> = <i>hearing</i>]	<i>Decision of Commission</i>
N36	025	<i>b, h</i>	<p>Objection J A Kirkpatrick Similar to N36/017</p> <p><i>Suggested solution</i> Similar to N36/003</p>	Allowed
N36	026	<i>b, h</i>	<p>Objection S Russell Similar to N36/003</p> <p><i>Suggested solution</i> Similar to N36/003. Notes that the boundary between the Gisborne and Wairoa Districts is also the boundary between the Hawke's Bay and Gisborne regions.</p>	Allowed
N36	027	<i>b, h</i>	<p>Objection H Kirkpatrick Similar to N36/003</p> <p><i>Suggested solution</i> Similar to N36/003</p>	Allowed
N36	028	<i>b, h</i>	<p>Objection D Kirkpatrick Similar to N36/003</p> <p><i>Suggested solution</i> Similar to N36/003</p>	Allowed
N36	029	<i>b</i>	<p>Objection A Milton-Tee Similar to N36/005</p> <p><i>Suggested solution</i> None given</p>	Allowed
N36	030	<i>b</i>	<p>Objection S M A McDowell Similar to N36/003</p> <p><i>Suggested solution</i> Similar to N36/003</p>	Allowed

<i>a</i>	<i>b</i>	<i>c</i>	<i>Electoral District and Nature of Objection</i> [<i>b</i> = boundary; <i>n</i> = name; <i>h</i> = hearing]	<i>Decision of Commission</i>
N36	031	<i>b</i>	Objection A McDowell Similar to N36/003 <i>Suggested solution</i> Similar to N36/003	Allowed
N36	032	<i>b</i>	Objection W Barclay Similar to N36/003 <i>Suggested solution</i> Similar to N36/003	Allowed
N36	033	<i>b</i>	Objection N R Barclay Similar to N36/003 <i>Suggested solution</i> Similar to N36/003	Allowed
N36	034	<i>b, h</i>	Objection J T Williams Similar to N36/002 <i>Suggested solution</i> Similar to N36/002	Allowed
N36	035	<i>b</i>	Objection H F Williams Similar to N36/002 <i>Suggested solution</i> Similar to N36/002	Allowed
N36	036	<i>b, h</i>	Objection C Bauld, Councillor – Gisborne District Council, elected member – Tairāwhiti District Health Board Similar to N36/003 <i>Suggested solution</i> Similar to N36/003 Increase the population quota tolerance.	Allowed

<i>a</i>	<i>b</i>	<i>c</i>	<i>Electoral District and Nature of Objection</i> [<i>b</i> = <i>boundary</i> ; <i>n</i> = <i>name</i> ; <i>h</i> = <i>hearing</i>]	<i>Decision of Commission</i>
N36	037	<i>b</i>	<p>Objection J E Sewell Similar to N36/003</p> <p><i>Suggested solution</i> Similar to N36/003</p>	Allowed
N36	038	<i>b</i>	<p>Objection M Mackey, MP Objects to the inclusion of Wairoa and surrounds in the proposed Napier electorate. This area shares a community of interest and transport links with the East Coast.</p> <p><i>Suggested solution</i> Ideally, include Wairoa and all the Gisborne District in the East Coast electorate. At the least, align the electorate boundary with the Gisborne District Council Boundary.</p>	Allowed in part. See N36 003
N36	039	<i>b, h</i>	<p>Objection Gisborne District Council Similar to N36/003</p> <p><i>Suggested solution</i> Similar to N36/003</p>	Allowed
N37				
Tukituki				
N37	001	<i>b, n</i>	<p>Objection J Haydon-Carr, Central Region Representative – Young Labour Executive Supports the proposed boundary for the Tukituki electorate.</p> <p>While sympathetic to the concerns of areas such as Waipukurau, believes that the Wairarapa electorate will effectively represent their interests.</p> <p>Also supports the name “Tukituki” for the proposed electorate as it reflects the shared identity of communities within the electorate.</p>	Noted but see N38 004

<i>a</i>	<i>b</i>	<i>c</i>	<i>Electoral District and Nature of Objection</i> [<i>b</i> = <i>boundary</i> ; <i>n</i> = <i>name</i> ; <i>h</i> = <i>hearing</i>]		<i>Decision of Commission</i>
N37	002	<i>b, n</i>	Objection	Hon Rick Barker, MP Supports the proposed boundary for the Tukituki electorate. Regrets the division of the Central Hawke's Bay District across two electorates, but notes that this area and Wairarapa have shared an electorate previously. Objects to the name 'Tukituki' for the proposed electorate. The Tukituki River is not recognised as part of the regional identity. <i>Suggested solution</i> Name the electorate 'Hastings', as it was previously.	Disallowed as to the boundary and name
N38 Wairarapa					
N38	001	<i>b</i>	Objection	N T Ashby Objects to the inclusion of Waipukurau in the proposed Wairarapa electorate. This separates Waipukurau from Waipawa with which it shares a community of interest. <i>Suggested solution</i> Waipukurau and Waipawa are both placed in the same electorate. While ideally Waipukurau would return to the Tukituki electorate, population quotas may require Waipawa to move to the Wairarapa electorate.	Allowed as to the placing of Waipukurau and Waipawa into the same electorate, which will be Wairarapa
N38	002	<i>n</i>	Objection	J M Harris Objects to the name 'Wairarapa' for the proposed electorate as it is not representative of those areas now included in the north of the electorate. <i>Suggested solution</i> Name the electorate 'Wairarapa-Bush' after the Seventy-Mile Bush that ran from Takapau to Kopuaranga.	Disallowed

<i>a</i>	<i>b</i>	<i>c</i>	<i>Electoral District and Nature of Objection</i> [<i>b</i> = boundary; <i>n</i> = name; <i>h</i> = hearing]		<i>Decision of Commission</i>
N38	003	<i>b</i>	Objection	J D Sanderson Objects to the inclusion of parts of the Central Hawke's Bay in the proposed Wairarapa electorate. This region shares a strong community of interest and should not be split across two electorates. <i>Suggested solution</i> Move the boundary of the Tukituki electorate down to south of Takapau.	Disallowed
N38	004	<i>b, h</i>	Objection	Central Hawke's Bay District Council Similar to N38/001 and N38/003 <i>Suggested solution</i> Include all of the Central Hawke's Bay in one electorate.	Allowed to the extent that Waipukurau and Waipawa are placed in the same electorate, which will be Wairarapa.
N38	005	<i>b</i>	Objection	A J McMillan Similar to N38/001 <i>Suggested solution</i> Place Waipawa and Waipukurau townships in the same electorate.	Allowed
N38	006	<i>b</i>	Objection	H C Wright Similar to N38/001 <i>Suggested solution</i> None given	Disallowed
N38	007	<i>b</i>	Objection	P M Hudson Similar to N38/001 <i>Suggested solution</i> Return the Waipukurau area to the Tukituki electorate.	Disallowed
N38	008	<i>b</i>	Objection	J B Wright Similar to N38/001 <i>Suggested solution</i> None given	Disallowed

<i>a</i>	<i>b</i>	<i>c</i>	<i>Electoral District and Nature of Objection</i> [<i>b</i> = <i>boundary</i> ; <i>n</i> = <i>name</i> ; <i>h</i> = <i>hearing</i>]	<i>Decision of Commission</i>
N38	009	<i>b</i>	<p>Objection C & G Thompson</p> <p>Similar to N38/001</p> <p>Notes that the geographic size of the proposed electorate will make it difficult for an MP to represent it effectively.</p> <p><i>Suggested solution</i> Place all of Central Hawke's Bay District in the Tūkituki electorate and all of the Tararua District in the Wairarapa electorate.</p> <p>or</p> <p>Retain the current boundary.</p>	Disallowed
N38	010	<i>b</i>	<p>Objection G Burnside</p> <p>Similar to N38/009</p> <p><i>Suggested solution</i> Retain the current boundary.</p>	Disallowed
N38	011	<i>n</i>	<p>Objection Eketahuna Community Board</p> <p>Similar to N38/002.</p> <p><i>Suggested solution</i> Name the electorate 'Tararua Ruahine East' or 'Tararua Ruahine Eastern Range District'.</p>	Disallowed
N38	601	<i>n</i>	<p>Counter-objection G Groombridge</p> <p>Objects to the name "Wairarapa" for the proposed electorate, given the inclusion of parts of the southern Hawke's bay region.</p> <p><i>Suggested solution</i> Name the electorate 'Waikoura'</p>	Disallowed

<i>a</i>	<i>b</i>	<i>c</i>	<i>Electoral District and Nature of Objection</i> [<i>b</i> = <i>boundary</i> ; <i>n</i> = <i>name</i> ; <i>h</i> = <i>hearing</i>]	<i>Decision of Commission</i>
N39			Rangitikei	
N39	001	<i>n</i>	Objection Ruapehu District Council Objects to the name Rangitikei for the proposed electorate, as it does not reflect the inclusion of the Ruapehu District in the proposed electorate. <i>Suggested solution</i> Name the electorate 'Ruapehu-Rangitikei'.	Disallowed. In terms of the first part as the proposal would create an imbalance for the Taranaki-King Country electorate. The proposal to change the name is disallowed. The Commission prefers to continue with the existing name.
N39	601	<i>n</i>	Counter-objection Manawatu District Council Relates to objection N39/001 Objects to the suggestion that the inclusion of the Ruapehu District requires a change to the name of the electorate. The Rangitikei region and river form the core of the electorate. While the Manawatu District forms the major population base of the Rangitikei electorate, it is not, and does not seek to be, included in the electorate name. <i>Suggested solution</i> Retain the current name.	Allowed
N40			Palmerston North	
N40	001	<i>b</i>	Objection M G Natoli Objects to Terrace End and Roslyn being placed in the same electorate. <i>Suggested solution</i> Retain current boundary.	Disallowed. The objection would split Roslyn from its existing electorate

<i>a</i>	<i>b</i>	<i>c</i>	<i>Electoral District and Nature of Objection</i> [<i>b</i> = <i>boundary</i> ; <i>n</i> = <i>name</i> ; <i>h</i> = <i>hearing</i>]		<i>Decision of Commission</i>
N41			Otaki		
N41	001	<i>n</i>	Objection Objects to the omission of a macron in the name of the proposed Otaki electorate. <i>Suggested solution</i> That the electorate name be spelt 'Ōtaki'.	G R Seymour	Allowed
N42			Mana		
N42	001	<i>b</i>	Objection Objects to the boundary between the proposed electorates of Mana and Ohariu running down the centreline of residential suburban streets. This divides people who share a community of interest. <i>Suggested solution</i> Redraw the boundary to pass through neighbouring areas of low or no residential population density. Two mapped options provided.	M R Henderson & 2 others	Disallowed. The objection would disturb an existing boundary
N42	002	<i>b, h</i>	Objection Similar to N42/001 <i>Suggested solution</i> Similar to N42/001	E M Henderson	Disallowed. The objection would disturb an existing boundary
N42	003	<i>b</i>	Objection Objects to the inclusion of parts of Tawa in the proposed Mana electorate, as this splits the community of interest of the suburb. <i>Suggested solution</i> Use the boundary between Porirua and Wellington cities as the electorate boundary.	D J M Perry	Disallowed. The objection would disturb an existing boundary

<i>a</i>	<i>b</i>	<i>c</i>	<i>Electoral District and Nature of Objection</i> [<i>b</i> = <i>boundary</i> ; <i>n</i> = <i>name</i> ; <i>h</i> = <i>hearing</i>]		<i>Decision of Commission</i>
Rimutaka					
N43	001	<i>n, h</i>	Objection	New Zealand Labour Party Objects to the name ‘Rimutaka’ for the proposed electorate as the name is only relevant for the northern part of the electorate and has negative associations with the name of Rimutaka Prison. <i>Suggested solution</i> Name the electorate ‘Hutt North’	Disallowed
N43	002	<i>b, h</i>	Objection	New Zealand Labour Party Objects to the inclusion of Belmont in the proposed Rimutaka electorate. This area shares a community of interest and transport links with the Hutt South electorate. Also objects to the shift of the southern boundary at Naenae to Wingate. <i>Suggested solution</i> Include Belmont in the Hutt South electorate. Shift the current Rimutaka southern boundary to include only that part of Naenae north of Rata Street.	Disallowed. See N43 004
N43	003	<i>b</i>	Objection	B C Paterson Similar to N43/002 Belmont shares a community of interest, as well as geographic and transport links, with the rest of the Western Hill suburbs in the Ohariu electorate <i>Suggested solution</i> Include Belmont in the Ohariu electorate. or Place all of the Western Hill suburbs in one Hutt-based electorate.	Disallowed. See N43 004

<i>a</i>	<i>b</i>	<i>c</i>	<i>Electoral District and Nature of Objection</i> [<i>b</i> = <i>boundary</i> ; <i>n</i> = <i>name</i> ; <i>h</i> = <i>hearing</i>]		<i>Decision of Commission</i>
N43	004	<i>b</i>	Objection	Hutt City Council Similar to N43/002 <i>Suggested solution</i> Similar to N43/002 Ideally, include all of the Western Hills in the Hutt South electorate and all of Naenae in the Rimutaka electorate.	Disallowed. The proposed boundaries reunite Naenae within one electorate and thus meet the quota requirement.
N45					
Ohariu					
N45	001	<i>n</i>	Objection	B R Costley Objects to the name ‘Ohariu’ for the proposed electorate. <i>Suggested solution</i> Name the electorate ‘Onslow’.	Disallowed
N45	002	<i>b</i>	Objection	K McGavin Objects to the inclusion of the Western Hutt hills in the proposed Ohariu electorate. This area’s community of interest lies with the rest of the Hutt. <i>Suggested solution</i> Include the area in the Hutt South electorate.	Disallowed. See N43 004
N45	003	<i>b</i>	Objection	S Fitzjohn Similar to N45/002 <i>Suggested solution</i> Similar to N45/002	Disallowed. See N43 004
N45	004	<i>b</i>	Objection	P A Stratton Similar to N45/002 <i>Suggested solution</i> Similar to N45/002	Disallowed. See N43 004

<i>a</i>	<i>b</i>	<i>c</i>	<i>Electoral District and Nature of Objection</i> [<i>b</i> = <i>boundary</i> ; <i>n</i> = <i>name</i> ; <i>h</i> = <i>hearing</i>]		<i>Decision of Commission</i>
S01					
Nelson					
S01	001	<i>b</i>	Objection	R A Merrilees	Disallowed
Objects to the southern boundary of the proposed Nelson electorate. It does not future-proof this electorate or the proposed West-Coast Tasman electorate for projected population changes in the region.					
<i>Suggested solution</i> Run the boundary along the Waimea, Wairoa and Roding rivers or along the urban expansion limit of Richmond.					
S02					
West Coast - Tasman					
S02	001	<i>b</i>	Objection	M Eames	Disallowed
Objects to the inclusion of Wakefield in the proposed West Coast-Tasman electorate. Wakefield’s community of interest and geography both align it with Nelson.					
<i>Suggested solution</i> Include Wakefield in the Nelson electorate. Amend the Electoral Act to place more weight on geographic area.					
S02	002	<i>b</i>	Objection	G U France	Disallowed
Similar to S02/001					
<i>Suggested solution</i> Include Wakefield in the Nelson electorate. If the West Coast-Tasman electorate requires more population this could be taken from its southern boundary around Wanaka.					

<i>a</i>	<i>b</i>	<i>c</i>	<i>Electoral District and Nature of Objection</i> [<i>b</i> = <i>boundary</i> ; <i>n</i> = <i>name</i> ; <i>h</i> = <i>hearing</i>]			<i>Decision of Commission</i>
S02	003	<i>b, h</i>	Objection	T E France	Disallowed	
			Similar to S02/001			
			Notes that the inclusion of Wakefield in the proposed West Coast-Tasman electorate will make it even more difficult for an MP to represent it effectively.			
			<i>Suggested solution</i> Include Wakefield in the Nelson electorate.			
S02	004	<i>b</i>	Objection	S A Dearing	Disallowed	
			Similar to S02/003			
			Notes that the population growth of the West Coast-Tasman electorate may be higher than projected as major subdivisions are planned for the Motueka and Mapua areas, whereas the Nelson electorate has little room left for major development and its projected population growth is minimal.			
			<i>Suggested solution</i> Similar to S02/003			
S02	005	<i>b</i>	Objection	J L Dearing, JP	Disallowed	
			Similar to S02/003			
			<i>Suggested solution</i> Similar to S02/003			
S02	006	<i>b</i>	Objection	M L Griffin	Disallowed	
			Similar to S02/001			
			<i>Suggested solution</i> Retain the current boundary.			

<i>a</i>	<i>b</i>	<i>c</i>	<i>Electoral District and Nature of Objection</i> [<i>b</i> = <i>boundary</i> ; <i>n</i> = <i>name</i> ; <i>h</i> = <i>hearing</i>]			<i>Decision of Commission</i>
S02	007	<i>b, h</i>	Objection	G M Hope	<p>Disallowed</p> <p>Similar to S02/001</p> <p>Also objects on the grounds of communication facilities, which are all Nelson-focused, and topographical features, as the Spooner Range forms a natural boundary.</p> <p><i>Suggested solution</i> The West Coast-Tasman electorate should include Karamea, Murchison to Hamner Springs, Springfield and south to Haast, with neighbouring boundaries adjusted as necessary.</p>	Disallowed
S02	008	<i>b</i>	Objection	M Stokes	<p>Disallowed</p> <p>Similar to S02/003</p> <p><i>Suggested solution</i> Use the Spooner Range as the northern boundary of the electorate. Include Wanaka if needed for population quotas.</p>	Disallowed
S02	009	<i>b, h</i>	Objection	Wakefield Community Council	<p>Disallowed</p> <p>Similar to S02/007</p> <p><i>Suggested solution</i> Use the Spooner Range as the northern boundary of the electorate.</p>	Disallowed
S02	010	<i>b, h</i>	Objection	J C Ironside	<p>Disallowed</p> <p>Similar to S02/001</p> <p><i>Suggested solution</i> Similar to S02/003</p>	Disallowed
S02	011	<i>b, h</i>	Objection	M Higgins	<p>Disallowed</p> <p>Similar to S02/001</p> <p><i>Suggested solution</i> Similar to S02/003</p> <p>Review the population quota tolerances to allow more flexibility.</p>	Disallowed

<i>a</i>	<i>b</i>	<i>c</i>	<i>Electoral District and Nature of Objection</i> [<i>b</i> = boundary; <i>n</i> = name; <i>h</i> = hearing]	<i>Decision of Commission</i>
S02	012	<i>b</i>	<p>Objection A Talbot-Price & 537 others</p> <p>Similar to S02/001</p> <p><i>Suggested solution</i> Similar to S02/003</p>	Disallowed
S02	013	<i>b</i>	<p>Objection A J Eames</p> <p>Similar to S02/001</p> <p><i>Suggested solution</i> Similar to S02/003 and S02/009</p>	Disallowed
S02	014	<i>b, h</i>	<p>Objection Wakefield Public Meeting Action Committee</p> <p>Similar to S02/001</p> <p><i>Suggested solution</i> Similar to S02/008</p>	<p>Disallowed. The proposed electorate keeps surrounding communities together.</p> <p>The proposed electorate recognises an inevitable northward trend of the West-Coast Tasman electorate. The suggested solution around Wanaka would make a very long electorate even longer and more difficult to service.</p>
S02	601	<i>b, h</i>	<p>Counter-objection New Zealand Labour Party</p> <p>Relates to objections S02/002, 007 & 009</p> <p>Objects to the proposal to use population from the Wanaka area to meet population quotas. This would require the West Coast-Tasman electorate to extend across topographic boundaries and divide communities in the area.</p> <p><i>Suggested solution</i> Adopt the boundary proposed by the Representation Commission.</p>	Allowed
S03			Kaikoura	
S03	001	<i>b</i>	<p>Objection W Stafford</p> <p>Notes the increase of population in the Marlborough region.</p>	The objection is noted. No change is required.

<i>a</i>	<i>b</i>	<i>c</i>	<i>Electoral District and Nature of Objection</i> [<i>b</i> = <i>boundary</i> ; <i>n</i> = <i>name</i> ; <i>h</i> = <i>hearing</i>]		<i>Decision of Commission</i>
S03	002	<i>n</i>	Objection	G R Seymour	Allowed
			Objects to the omission of a macron in the name of the proposed Kaikoura electorate.		
			<i>Suggested solution</i> That the electorate name be spelt 'Kaikōura'		
S03	601	<i>n</i>	Counter-objection Electorate	New Zealand National Party – Kaikoura	Disallowed
			Relates to objection S03/002		
			Objects to the suggestion that the electorate name be changed to include a macron. This would be unnecessarily confusing, and quite probably overlooked by many.		
			There is already enough confusion within the electorate over the name 'Kaikoura' being used for an electorate focused on Blenheim.		
			<i>Suggested solution</i> Retain the current spelling of the name 'Kaikoura'		
S04			Waimakariri		
S04	001	<i>b, h</i>	Objection	A McRobie	Disallowed. The Commission adopts the existing boundary on QEII Drive.
			Objects to the inclusion of the area on the north side of Winters Road in the proposed Waimakariri electorate. This area relies on Queen Elizabeth II Drive and Frasers Street for transport access and has a community of interest with the area to the south of Winters Road.		
			<i>Suggested solution</i> Include this area in the Christchurch Central electorate.		

<i>a</i>	<i>b</i>	<i>c</i>	<i>Electoral District and Nature of Objection</i> [<i>b</i> = <i>boundary</i> ; <i>n</i> = <i>name</i> ; <i>h</i> = <i>hearing</i>]		<i>Decision of Commission</i>
S04	002	<i>b, n, h</i>	Objection	S Russell Objects to the inclusion of Rangiora and the rural area to the west of the town in the proposed Waimakariri electorate. These rural areas do not share a community of interest with the rest of the urban Waimakariri electorate. Also objects to the name 'Waimakariri' for the proposed electorate. <i>Suggested solution</i> Include this area in the Selwyn electorate. The whole of the Papanui area could then be included in this electorate along with the Styx and that part of the Travis Wetland Area unit that is north of Mairehau Road. Name the electorate 'Christchurch North'.	Disallowed. Both to name and boundary
S04	601	<i>b, h</i>	Counter-objection	C M & G S Usher Relates to objection S04/002 The proposed changes would change the nature of the electorate from its current status as a rural-residential electorate to a predominantly urban electorate. The current and proposed boundaries cover most of the Waimakariri District. The Waimakariri River is a natural boundary between the Selwyn and Waimakariri Districts and also between North and Mid Canterbury. <i>Suggested solution</i> Adopt the boundaries proposed by the Representation Commission.	Allowed

<i>a</i>	<i>b</i>	<i>c</i>	<i>Electoral District and Nature of Objection</i> [<i>b</i> = boundary; <i>n</i> = name; <i>h</i> = hearing]		<i>Decision of Commission</i>
S04	602	<i>b, n</i>	Counter-objection	J A Parrott Relates to objection S04/002 Similar to S04/601 Objects to the proposal to shift Rangiora and Oxford into the Selwyn electorate. Notes that Rangiora is the seat of the Waimakariri District Council and the administration for much of the current Waimakariri electorate. While Rangiora is a rural town, many of its residents are urban in focus. Rangiora's community of interest lies with Waikuku, Woodend, Eyre and Kaiapoi, not with Darfield and Leeston. Also objects to the suggestion that the electorate's name should be changed. <i>Suggested solution</i> Retain the name 'Waimakariri' for the electorate.	Allowed
S04	603	<i>b, n, h</i>	Counter-objection	E R Johnston Relates to objection S04/002 Similar to S04/602 <i>Suggested solution</i> Similar to S04/601	Allowed
S04	604	<i>b</i>	Counter-objection	K Wilkinson, MP & 559 others Relates to objection S04/002 <i>Suggested solution</i> Oxford and Rangiora and surrounds remain in the Waimakariri electorate.	Allowed
S04	605	<i>b</i>	Counter-objection	R J Grimsey Relates to objection S04/002 Similar to S04/602 <i>Suggested solution</i> Keep the Waimakariri District together.	Allowed

<i>a</i>	<i>b</i>	<i>c</i>	<i>Electoral District and Nature of Objection</i> [<i>b</i> = <i>boundary</i> ; <i>n</i> = <i>name</i> ; <i>h</i> = <i>hearing</i>]		<i>Decision of Commission</i>
S04	606	<i>b, n, h</i>	Counter-objection	M K Quinn Relates to objection S04/002 Similar to S04/602 Also notes that Telecom's free calling area for Rangiora covers most of the Waimakariri area, whereas Darfield, Sheffield and Springfield are in the Darfield free calling area. <i>Suggested solution</i> Similar to S04/601 & 602	Allowed
S04	607	<i>b</i>	Counter-objection	J Gerard, Mayor – Waimakariri District Council Relates to objection S04/002 Similar to S04/602 Notes that the Waimakariri area is the second-fastest growing district in New Zealand. Anticipated growth is largely in the north of the electorate and it is logical that the boundaries of the electorate follow this northwards trend. Also notes that the solution suggested in S04/002 would spread the Waimakariri District over three very different electorates. Also notes that the Ashley River is a natural northern boundary to the electorate. <i>Suggested solution</i> Similar to S04/601	Allowed
S04	608	<i>b, h</i>	Counter-objection Westland	New Zealand National Party - Canterbury Relates to objection S04/002 Similar to S04/607 <i>Suggested solution</i> Similar to S04/601	Allowed

<i>a</i>	<i>b</i>	<i>c</i>	<i>Electoral District and Nature of Objection</i> [<i>b</i> = boundary; <i>n</i> = name; <i>h</i> = hearing]	<i>Decision of Commission</i>
S04	609	<i>b</i>	Counter-objection B J & S M Butters Relates to objection S04/002 Similar to S04/607 <i>Suggested solution</i> Similar to S04/601	Allowed
S04	610	<i>b, h</i>	Counter-objection J C B Moody Relates to objection S04/002 Similar to S04/602 <i>Suggested solution</i> Similar to S04/601	Allowed
S04	611	<i>b</i>	Counter-objection C A Hills Relates to objection S04/002 Similar to S04/607 <i>Suggested solution</i> Similar to S04/601	Allowed
S04	612	<i>b, h</i>	Counter-objection D N & R A Steans Relates to objection S04/002 Similar to S04/602 <i>Suggested solution</i> Similar to S04/601	Allowed
S04	613	<i>b, h</i>	Counter-objection A J Pollard Relates to objection S04/002 Similar to S04/607 Notes that the Papanui/Casebrook/Bishopdale area shares a community of interest with Christchurch, rather than Kaiapoi or Rangiora. <i>Suggested solution</i> Similar to S04/601	Allowed

<i>a</i>	<i>b</i>	<i>c</i>	<i>Electoral District and Nature of Objection</i> [<i>b</i> = <i>boundary</i> ; <i>n</i> = <i>name</i> ; <i>h</i> = <i>hearing</i>]	<i>Decision of Commission</i>
S04	614	<i>b</i>	<p>Counter-objection E O Barnett</p> <p>Relates to objection S04/002</p> <p>Similar to S04/607</p> <p><i>Suggested solution</i> Similar to S04/601</p>	Allowed
S04	615	<i>b, h</i>	<p>Counter-objection M Baker</p> <p>Relates to objection S04/002</p> <p>Similar to S04/602</p> <p><i>Suggested solution</i> Similar to S04/601</p>	Allowed
S04	616	<i>b, h</i>	<p>Counter-objection S Russell</p> <p>Relates to objections S04/001 & 002</p> <p>Notes that objection S04/002 effectively addresses the issues raised in objection S04/001</p> <p><i>Suggested solution</i> Adopt the solution suggested in S04/002.</p>	Disallowed
S04	617	<i>b, n, h</i>	<p>Counter-objection T M Heffernan</p> <p>Relates to objection S04/002</p> <p>Similar to S04/607 and S04/613</p> <p>Notes that the boundaries proposed by the Representation Commission meet all the statutory criteria, while those suggested in S04/002 do not meet the criteria.</p> <p>Also notes that if the Commission's proposed boundary is adopted, there would be no need to change the electorate name.</p> <p><i>Suggested solution</i> Disregard S04/002</p>	Allowed

<i>a</i>	<i>b</i>	<i>c</i>	<i>Electoral District and Nature of Objection</i> [<i>b</i> = <i>boundary</i> ; <i>n</i> = <i>name</i> ; <i>h</i> = <i>hearing</i>]	<i>Decision of Commission</i>
S07 Christchurch Central				
S07	001	<i>b</i>	<p>Objection J Thornton, Registrar of Electors – Waimakariri</p> <p>Objects to the proposed boundary with Waimakariri electorate along Main North Road and Winters Road, as it is confusing and unclear.</p> <p><i>Suggested solution</i> That the boundary between Main North Road and Queen Elizabeth II Drive goes straight along Winters Road.</p>	Allowed
S07	002	<i>b, h</i>	<p>Objection D Pyatt, Principal – Papanui High School</p> <p>Objects to the inclusion of Papanui High School and the surrounding area in the proposed Christchurch Central electorate. This area shares a strong community of interest with the proposed Waimakariri electorate.</p> <p><i>Suggested solution</i> Retain the existing boundary along Main North Road and Harewood Road.</p>	Disallowed
S07	003	<i>b</i>	<p>Objection C & J Payne</p> <p>Objects to the area around Hoani Street, Papanui being included in the proposed Christchurch Central electorate.</p> <p><i>Suggested solution</i> Similar to S07/002</p>	Disallowed
S07	004	<i>b, h</i>	<p>Objection P C Berry – Papanui Beautifying Association</p> <p>Similar to S07/002</p> <p><i>Suggested solution</i> Similar to S07/002</p>	Disallowed

<i>a</i>	<i>b</i>	<i>c</i>	<i>Electoral District and Nature of Objection</i> [<i>b</i> = boundary; <i>n</i> = name; <i>h</i> = hearing]		<i>Decision of Commission</i>
S07	005	<i>b, h</i>	Objection	S Russell Similar to S07/002 The whole Papanui area should be included in one electorate. <i>Suggested solution</i> Run the boundary along Papanui Road, Innes Road, Cranford Street and Philpotts Road.	Disallowed
S07	006	<i>b</i>	Objection	H Burrows Similar to S07/002 <i>Suggested solution</i> None given	Disallowed
S07	007	<i>b, h</i>	Objection	R A & M M Mannall Similar to S07/002 <i>Suggested solution</i> Keep all of Papanui in the Waimakariri electorate.	Disallowed
S07	008	<i>b</i>	Objection	T Davie Objects to the boundary between the proposed Christchurch Central and Selwyn electorates running down the centre of Greers Road. This is a suburban street whose residents share a community of interest with the rest of Papanui in the Waimakariri electorate. <i>Suggested solution</i> Do not use Greers Road as a boundary.	Disallowed
S07	009	<i>b, h</i>	Objection	M Barry & 190 others Similar to S07/005 Papanui has a longstanding community of interest and should not be split across several electorates. <i>Suggested solution</i> Similar to S07/007	Disallowed

<i>a</i>	<i>b</i>	<i>c</i>	<i>Electoral District and Nature of Objection</i> [<i>b</i> = <i>boundary</i> ; <i>n</i> = <i>name</i> ; <i>h</i> = <i>hearing</i>]			<i>Decision of Commission</i>
S07	010	<i>b, h</i>	Objection	G Condon, Councillor – Shirley-Papanui Ward	Disallowed	
			Similar to S07/009			
			<i>Suggested solution</i> Similar to S07/007			
S07	011	<i>b, h</i>	Objection	New Zealand Labour Party	Allowed	
			Objects to the boundary of the proposed Christchurch Central electorate in the area of Brougham Street and Ensors Road, as the boundary follows no consistent path.			
			<i>Suggested solution</i> Run the boundary along the railway line or Brougham street or align it with the former Christchurch City Council Ward boundary.			
S07	012	<i>b, h</i>	Objection	New Zealand Labour Party	Disallowed	
			Objects to the inclusion of Fraser and Wiremu Streets in the proposed Christchurch Central electorate, as they are separated from their community of interest.			
			<i>Suggested solution</i> Run the boundary along the centre of Cranford Street southeast from the intersection with Main North Road for 0.7km and then diagonally north east to Winters Road.			
S07	013	<i>b, h</i>	Objection	Shirley Papanui Community Board	Disallowed	
			Similar to S07/005			
			<i>Suggested solution</i> Retain the current Waimakariri boundary.			

<i>a</i>	<i>b</i>	<i>c</i>	<i>Electoral District and Nature of Objection</i> [<i>b</i> = <i>boundary</i> ; <i>n</i> = <i>name</i> ; <i>h</i> = <i>hearing</i>]		<i>Decision of Commission</i>
S07	601	<i>b, h</i>	Counter-objection Westland	New Zealand National Party – Canterbury	Allowed
			<p>Relates to objections S07/002, 005 & 007</p> <p>Objects to the suggestion that Papanui in its entirety be included in the Waimakariri electorate. The Waimakariri electorate is fast-growing, particularly in the north of the electorate. It is logical for its southern boundary to move northwards.</p> <p>Notes that Papanui is currently split between three electorates, with the largest proportion being in the Christchurch Central electorate. Given Papanui's links with Christchurch City, it is logical to include as much of the area as possible in the Christchurch Central electorate.</p> <p><i>Suggested solution</i> Adopt the boundaries proposed by the Representation Commission.</p>		
S07	602	<i>b, h</i>	Counter-objection	New Zealand Labour Party	Allowed
			<p>Relates to objections S07/002-007</p> <p>Notes that the Ring Road (bypass)-Greens Road-Northcote Road boundary more accurately defines the boundary between Papanui and the suburbs of Northcote, Bishopdale and Casebrook than the Main North Road.</p> <p><i>Suggested solution</i> Similar to S07/601</p>		
S07	603	<i>b, h</i>	Counter-objection	A J Pollard	Allowed
			<p>Relates to objections S07/007 & 009</p> <p>Similar to S07/601</p> <p><i>Suggested solution</i> Similar to S07/601</p>		

<i>a</i>	<i>b</i>	<i>c</i>	<i>Electoral District and Nature of Objection</i> [<i>b</i> = <i>boundary</i> ; <i>n</i> = <i>name</i> ; <i>h</i> = <i>hearing</i>]		<i>Decision of Commission</i>
S07	604	<i>b, h</i>	Counter-objection	A J Pollard Relates to objection S07/002 Similar to S07/601 Objects to the suggestion that Papanui High School and surrounding area share a community of interest with Waimakariri. Notes that the Papanui/Casebrook/Bishopdale area has a community of interest with Christchurch, rather than Kaiapoi or Rangiora which are at the heart of the Waimakariri electorate. <i>Suggested solution</i> Similar to S07/601	Allowed
S07	605	<i>b, h</i>	Counter-objection	A J Pollard Relates to objection S07/005 Similar to S07/601 <i>Suggested solution</i> Similar to S07/601	Allowed
S07	606	<i>b, h</i>	Counter-objection	S Wright Objects to the splitting of the community of interest of Papanui, Bishopdale, Casebrook and Northcote. This area, while technically different suburbs, has a strong united identity and community of interest. <i>Suggested solution</i> Run the boundaries around, rather than through, this area.	Disallowed
S07	607	<i>b, h</i>	Counter-objection	R D Maskill Similar to S07/606 <i>Suggested solution</i> Leave Bishopdale, Casebrook and part of Papanui in the Waimakariri electorate.	Disallowed

<i>a</i>	<i>b</i>	<i>c</i>	<i>Electoral District and Nature of Objection</i> [<i>b</i> = <i>boundary</i> ; <i>n</i> = <i>name</i> ; <i>h</i> = <i>hearing</i>]			<i>Decision of Commission</i>
S07	608	<i>b, h</i>	Counter-objection	S Russell	Disallowed	
			Relates to objections S07/001-013			
			Notes that objection S07/005 effectively addresses the issues raised in these objections.			
			<i>Suggested solution</i> Adopt the solution suggested in S07/005.			
S07	609	<i>b, h</i>	Counter-objection	T M Heffernan	Allowed	
			Relates to objections S07/002-004, 006 & 013			
			Similar to S07/601			
			Objects to the suggestion that parts of Papanui should remain in the Waimakariri electorate, rather than be consolidated with the other northern suburbs of Christchurch in the Christchurch Central electorate.			
			<i>Suggested solution</i> Disregard S07/002-004, 006 & 013.			
S07	610	<i>b, h</i>	Counter-objection	T M Heffernan	Allowed	
			Relates to objections S07/005 & 007-010			
			Similar to S07/609			
			Objects to the continued fragmentation of Papanui and surrounds that would result form allowing these objections.			
			<i>Suggested solution</i> Disregard S07/005 & 007-010			

<i>a</i>	<i>b</i>	<i>c</i>	<i>Electoral District and Nature of Objection</i> [<i>b</i> = <i>boundary</i> ; <i>n</i> = <i>name</i> ; <i>h</i> = <i>hearing</i>]		<i>Decision of Commission</i>
S08			Christchurch East		
S08	001	<i>n</i>	Objection	B R Costley Objects to the name ‘Christchurch East’ for the proposed electorate, as the area covered is predominantly northeast Christchurch. <i>Suggested solution</i> Name the electorate ‘Pegasus’, as the proposed electorate is a coastal area facing Pegasus Bay.	Disallowed. The existing name is well established and continues to be relevant
S08	002	<i>n, h</i>	Objection	A W Gilmore Similar to S08/001 <i>Suggested solution</i> Name the electorate ‘Burwood-Pegasus’, ‘Burwood’ or ‘Parklands’.	Disallowed
S08	601	<i>n</i>	Counter-objection	New Zealand National Party – Canterbury Westland Relates to objection S08/001 Supports a name change to ‘Pegasus’	Disallowed

<i>a</i>	<i>b</i>	<i>c</i>	<i>Electoral District and Nature of Objection</i> [<i>b</i> = <i>boundary</i> ; <i>n</i> = <i>name</i> ; <i>h</i> = <i>hearing</i>]	<i>Decision of Commission</i>
S09			Banks Peninsula	
S09	001	<i>b, n, h</i>	<p>Objection S Russell</p> <p>Objects to the inclusion of the suburbs of Sydenham, Bromley, Beckenham and Woolston in the proposed Banks Peninsula electorate, as these suburbs have a different community of interest to the electorate's core of Cashmere and Opawa.</p> <p>Also objects to the inclusion of rural parts of Banks Peninsula, including Akaroa and Okains Bay, in this otherwise urban electorate.</p> <p>Objects to the name 'Banks Peninsula' for the proposed electorate.</p> <p><i>Suggested solution</i> Retain the existing southern boundaries of the Christchurch Central and Christchurch East electorates.</p> <p>Transfer the rural areas, such as Akaroa, to the rural Selwyn electorate.</p> <p>Name the electorate 'Port Hills'.</p>	<p>Allowed in part as it relates to rural Banks Peninsula and as to the name the Commission renames the electorate <i>Port Hills</i></p>
S09	601	<i>b, h</i>	<p>Counter-objection New Zealand National Party – Canterbury Westland</p> <p>Relates to objection S09/001</p> <p>Objects to the boundaries suggested in S09/001 as they do not meet the criteria set out in the Electoral Act.</p> <p>The boundaries proposed by the Representation Commission link communities of interest within local body boundaries. Banks Peninsula voted to be included as part of the Christchurch City Council and it is appropriate to link it with other suburbs of Christchurch City.</p> <p><i>Suggested solution</i> Adopt the boundaries proposed by the Representation Commission.</p>	<p>Disallowed</p>

<i>a</i>	<i>b</i>	<i>c</i>	<i>Electoral District and Nature of Objection</i> [<i>b</i> = <i>boundary</i> ; <i>n</i> = <i>name</i> ; <i>h</i> = <i>hearing</i>]		<i>Decision of Commission</i>
S09	602	<i>n</i>	Counter-objection	C A Spanhake Relates to objection S09/001 Objects to the suggestion of naming the electorate 'Port Hills'. Banks Peninsula is a significant topographical feature of the electorate. <i>Suggested solution</i> Retain the name 'Banks Peninsula'	Disallowed
S09	603	<i>b, h</i>	Counter-objection	New Zealand Labour Party Relates to objection S09/001 Objects to the solution suggested in S09/001 to retain the existing southern boundaries of the Christchurch Central and Christchurch East electorates. The communities of interest within the boundaries proposed by the Representation Commission are strong and well-established. <i>Suggested solution</i> Similar to S09/601	Disallowed
S10					
S10	001	<i>b</i>	Objection	R E Fuller Objects to the inclusion of the suburb of Westmorland in the proposed Selwyn electorate. The majority of the electorate is rural in nature and does not share a community of interest with this urban area, which aligns itself with Christchurch City. <i>Suggested solution</i> Include the Westmorland area within one of the Christchurch City electorates.	Disallowed

<i>a</i>	<i>b</i>	<i>c</i>	<i>Electoral District and Nature of Objection</i> [<i>b</i> = boundary; <i>n</i> = name; <i>h</i> = hearing]		<i>Decision of Commission</i>
S10	002	<i>b, h</i>	Objection	A McRobie Objects to the splitting of the suburbs of Bishopdale, Casebrook, Papanui, Northcote and Redwood across the proposed Selwyn and Waimakariri electorates. These areas have a distinct, coherent community of interest and should be placed in an electorate together. <i>Suggested solution</i> Include these suburbs in the Waimakariri electorate. This would also help Selwyn stay within quota, given its projected population growth.	Allowed in part
S10	003	<i>b, h</i>	Objection	G D Barber Similar to S10/002 <i>Suggested solution</i> Similar to S10/002	Allowed in part
S10	004	<i>b</i>	Objection	Casebrook Intermediate School Similar to S10/002 <i>Suggested solution</i> Similar to S10/002	Allowed in part
S10	005	<i>b, h</i>	Objection	M M Barry, Member – Shirley-Papanui Community Board Similar to S10/002 <i>Suggested solution</i> Use population from the rural, northern part of the Waimakariri electorate to increase the population of the Selwyn electorate.	Allowed in part
S10	006	<i>b, h</i>	Objection	P G McMahon Similar to S10/002 <i>Suggested solution</i> Similar to S10/002	Allowed in part
S10	007	<i>b, h</i>	Objection	C M Holmes QSM, JP Similar to S10/002 <i>Suggested solution</i> Similar to S10/002	Allowed in part

<i>a</i>	<i>b</i>	<i>c</i>	<i>Electoral District and Nature of Objection</i> [<i>b</i> = boundary; <i>n</i> = name; <i>h</i> = hearing]	<i>Decision of Commission</i>
S10	008	<i>b, h</i>	Objection P C Berry – Papanui Beautifying Association Similar to S10/002 <i>Suggested solution</i> Similar to S10/002	Allowed in part
S10	009	<i>b, h</i>	Objection S Russell Similar to S10/001 and S10/002 <i>Suggested solution</i> Similar to S10/001, S10/002 and S10/005	Allowed in part
S10	010	<i>b</i>	Objection S & E Evans Similar to S10/002 <i>Suggested solution</i> Similar to S10/002	Allowed in part
S10	011	<i>b, h</i>	Objection J C Mildenhall QSM Similar to S10/002 <i>Suggested solution</i> Similar to S10/002	Allowed in part
S10	012	<i>b, h</i>	Objection L J Harris Similar to S10/002 <i>Suggested solution</i> Similar to S10/002	Allowed in part
S10	013	<i>b, h</i>	Objection C R Stewart Similar to S10/002 <i>Suggested solution</i> Similar to S10/002	Allowed in part
S10	014	<i>b, h</i>	Objection G Condon, Councillor – Shirley-Papanui Ward Similar to S10/002 <i>Suggested solution</i> Similar to S10/002	Allowed in part

<i>a</i>	<i>b</i>	<i>c</i>	<i>Electoral District and Nature of Objection</i> [<i>b</i> = <i>boundary</i> ; <i>n</i> = <i>name</i> ; <i>h</i> = <i>hearing</i>]		<i>Decision of Commission</i>
S10	015	<i>b, h</i>	Objection	New Zealand Labour Party Similar to S10/002 <i>Suggested solution</i> Use the current Rakaia-Waimakariri boundary from Russley and Harewood Roads north east along Waimakariri Road and then north along Sayers Arms Road.	Allowed in part
S10	016	<i>b, h</i>	Objection	Shirley Papanui Community Board Similar to S10/002 <i>Suggested solution</i> Retain the current Waimakariri boundary.	Allowed in part
S10	601	<i>b</i>	Counter-objection	J Thornton Relates to objection S10/015 Objects to the use of Waimakariri Road as a boundary. It is a narrow country road where residents would share a community of interest. <i>Suggested solution</i> Use Johns Road (State Highway 1) as the boundary. This runs parallel to Waimakariri Road but 300 metres to the north.	Allowed. But proposed solution not adopted
S10	602	<i>b</i>	Counter-objection	J Thornton Relates to objection S10/016 Similar to S10/601 <i>Suggested solution</i> Similar to S10/601	Allowed. But proposed solution not adopted

<i>a</i>	<i>b</i>	<i>c</i>	<i>Electoral District and Nature of Objection</i> [<i>b</i> = boundary; <i>n</i> = name; <i>h</i> = hearing]		<i>Decision of Commission</i>
S10	603	<i>b, h</i>	Counter-objection	D Carter, MP Relates to objections S10/001 & 009 Requests that Westmorland remains in the Selwyn electorate. Its community of interest lies with Halswell, and it was part of the historic Selwyn electorate. <i>Suggested solution</i> If Westmorland is moved from Selwyn, then the population should be replaced by the area of Banks Peninsula from Motukarara, Kaituna, Little River, Eastern Bays, Akaroa Harbour Basin and the Southern Bays that were part of the historic Selwyn electorate.	Allowed
S10	604	<i>b, h</i>	Counter-objection Westland Relates to objection S10/002 Objects to the suggestion that Bishopdale, Casebrook, Papanui, Northcote and Redwood all be included in the Waimakariri electorate. The suggestion is unworkable. These areas share a community of interest with Christchurch City. The population quota means they cannot be included in the Waimakariri electorate without splitting the strong community of interest which Rangiora and Oxford share with that electorate. <i>Suggested solution</i> Adopt the boundaries proposed by the Representation Commission	New Zealand National Party – Canterbury	Allowed in part
S10	605	<i>b, h</i>	Counter-objection Similar to S10/002 <i>Suggested solution</i> Similar to S10/002	R K Taylor	Noted
S10	606	<i>b, h</i>	Counter-objection Similar to S10/001 & S10/002 <i>Suggested solution</i> Leave the northern suburbs in a city electorate and keep Selwyn as a rural electorate.	J N O’Callaghan & the Papanui Club Inc	Allowed

<i>a</i>	<i>b</i>	<i>c</i>	<i>Electoral District and Nature of Objection</i> [<i>b</i> = boundary; <i>n</i> = name; <i>h</i> = hearing]			<i>Decision of Commission</i>
S10	607	<i>b, h</i>	Counter-objection Similar to S10/002 <i>Suggested solution</i> Similar to S10/002	R Maskill		Noted
S10	608	<i>b, h</i>	Counter-objection Relates to objections S10/001-016 Notes that objection S10/009 effectively addresses the issues raised in these objections. <i>Suggested solution</i> Adopt the solution suggested in S10/009.	S Russell		Allowed in part
S10	609	<i>b, h</i>	Counter-objection Relates to objections S10/002-016 Similar to S10/604 <i>Suggested solution</i> Disregard S10/002-016	T M Heffernan		Allowed in part

<i>a</i>	<i>b</i>	<i>c</i>	<i>Electoral District and Nature of Objection</i> [<i>b</i> = <i>boundary</i> ; <i>n</i> = <i>name</i> ; <i>h</i> = <i>hearing</i>]		<i>Decision of Commission</i>
S12	Waitaki				
	001	<i>b, h</i>	Objection	J N Jolly	Disallowed
			Objects to the inclusion of Geraldine in the proposed Waitaki electorate as its community of interest lies with Temuka, Winchester, Orari, Rangitata, Arundel and Peel Forest, all of which are included in the proposed Rangitata electorate.		
			Also objects to Central Otago and South Canterbury being placed in the same electorate, as they share no community of interest or geographical similarity.		
			<i>Suggested solution</i> Electorates should be based around major population centres such as Christchurch, Dunedin and Invercargill. The proposed Dunedin North and Dunedin South electorates could be combined into one Dunedin electorate, with surplus population used to complete a northern Southland/South Otago electorate and a Central/North Otago electorate. The existing Aoraki electorate boundaries could then be adjusted to retain Timaru as its population centre and focus.		
S12	002	<i>b</i>	Objection	R Aukens	Disallowed
			Objects to being included in an electorate that covers more than one province on the grounds of community of interest.		
			<i>Suggested solution</i> Retain the current Aoraki electorate		

<i>a</i>	<i>b</i>	<i>c</i>	<i>Electoral District and Nature of Objection</i> [<i>b</i> = boundary; <i>n</i> = name; <i>h</i> = hearing]		<i>Decision of Commission</i>
S12	003	<i>b</i>	Objection	S G Walker Objects to the division of the Rosewill Rural District between the proposed Waitaki and Rangitata electorates. The district has a strong community of interest that lies with both Timaru and Pleasant Point. <i>Suggested solution</i> Use the Pareroa River as a topographical boundary. Queenstown could be moved into the proposed Waitaki electorate and boundaries around Dunedin and Christchurch adjusted to compensate. or Move Downlands and Pleasant Point into the proposed Rangitata electorate, which already includes Timaru.	Allowed in part as it relates to Pleasant Point
S12	004	<i>b</i>	Objection	D P Bell Objects to the boundary of the proposed Waitaki electorate running so close to Timaru. The existing boundary runs along the Waitaki River, which is a more notable topographical feature than the proposed boundary along Salt Water Creek. This area has a strong community of interest with Timaru, being the nearest major population centre, and none with areas further south. <i>Suggested solution</i> Ideally, use the Hunter Hills as the boundary, but at the least use the Pareroa River.	Disallowed
S12	005	<i>b</i>	Objection	G F & E J Gee Similar to S12/001 <i>Suggested solution</i> None given	Disallowed
S12	006	<i>b</i>	Objection	K A Bell Similar to S12/004 <i>Suggested solution</i> Similar to S12/004	Disallowed

<i>a</i>	<i>b</i>	<i>c</i>	<i>Electoral District and Nature of Objection</i> [<i>b</i> = <i>boundary</i> ; <i>n</i> = <i>name</i> ; <i>h</i> = <i>hearing</i>]	<i>Decision of Commission</i>
S12	007	<i>b</i>	<p>D Diamond</p> <p>Objects to the alterations to the existing Aoraki electorate boundary as these ignore natural boundaries and local communities of interest.</p> <p><i>Suggested solution</i> None given.</p>	Disallowed
S12	008	<i>b, h</i>	<p>G T Callanan</p> <p>Requests that the proposed Waitaki electorate boundaries be adopted as local government boundaries.</p>	Disallowed. Outside Commissions jurisdiction
S12	009	<i>b</i>	<p>J D Malt</p> <p>Similar to S12/001</p> <p><i>Suggested solution</i> Keep all areas administered by the Timaru District Council within one electorate.</p>	Allowed in part. Including Pleasant Point
S12	010	<i>b</i>	<p>P A & W A Cody</p> <p>Objects to the boundaries of the proposed Waitaki electorate.</p> <p><i>Suggested solution</i> Similar to S12/002</p>	Disallowed
S12	011	<i>b</i>	<p>F E Hocken</p> <p>Objects to the inclusion of Twizel in the proposed Waitaki electorate, as this area's community of interest lies with Timaru.</p> <p><i>Suggested solution</i> Similar to S12/009</p>	Disallowed
S12	012	<i>b, h</i>	<p>J Annear, Mayor – Timaru District Council</p> <p>Similar to S12/007</p> <p><i>Suggested solution</i> Similar to S12/002</p>	Allowed in part as it relates to Pleasant Point

<i>a</i>	<i>b</i>	<i>c</i>	<i>Electoral District and Nature of Objection</i> [<i>b</i> = boundary; <i>n</i> = name; <i>h</i> = hearing]		<i>Decision of Commission</i>
S12	013	<i>b</i>	Objection	J L & R P Tennent Similar to S12/007 <i>Suggested solution</i> Similar to S12/002	Disallowed
S12	014	<i>b, h</i>	Objection	M Tarrant Objects to the division of the existing Aoraki electorate and the subsequent inclusion of the towns of Geraldine, Pleasant Point, Fairlie, Tekapo, Twizel, Pareora and Waimate in the proposed Waitaki electorate. Both topography and community of interest link these areas with the rest of the existing Aoraki electorate. <i>Suggested solution</i> Emphasise topography and community of interest ahead of population numbers when determining boundaries, particularly for geographically large electorates.	Allowed in part as it relates to Pleasant Point
S12	015	<i>b, h</i>	Objection	South Canterbury Federated Farmers Objects to the inclusion of parts of the Timaru District in the Waitaki electorate on the grounds of community of interest. The South Canterbury region has a distinct identity and should not be split. <i>Suggested solution</i> Run the electorate boundary along the southern boundary of the Timaru District. Adjustments to other boundaries suggested to accommodate this.	Allowed in part as it relates to Pleasant Point
S12	016	<i>b, h</i>	Objection	C R Vincent Similar to S12/007 <i>Suggested solution</i> Similar to S12/002	Disallowed
S12	017	<i>b</i>	Objection	National Council of New Zealand Women - South Canterbury Branch Similar to S12/007 <i>Suggested solution</i> Similar to S12/002	Disallowed

<i>a</i>	<i>b</i>	<i>c</i>	<i>Electoral District and Nature of Objection</i> [<i>b</i> = <i>boundary</i> ; <i>n</i> = <i>name</i> ; <i>h</i> = <i>hearing</i>]		<i>Decision of Commission</i>
S12	018	<i>b</i>	Objection	J G Campbell Objects to the boundaries of the proposed Waitaki electorate being drawn along roads. This divides valleys, neighbours and rural communities. <i>Suggested solution</i> Use natural physical boundaries, such as rivers and hill ridges, as electorate boundaries in rural areas.	Disallowed
S12	019	<i>n, h</i>	Objection	G M Kircher Objects to the name 'Waitaki' for the proposed electorate, as the name is not inclusive of the whole electorate. <i>Suggested solution</i> Name the electorate 'South Canterbury-Otago'.	Allowed. Except as to proposed name.
S12	020	<i>b, h</i>	Objection	Aoraki National Party Objects to the inclusion of Pleasant Point in the proposed Waitaki electorate as its community of interest lies with Timaru and the Rangitata electorate. <i>Suggested solution</i> Ideally, the whole of the Timaru District should be in one electorate. As this is likely to happen in future boundary adjustments, in the meantime place Pleasant Point in the Rangitata electorate.	Allowed
S12	021	<i>b</i>	Objection	M M Vincent Similar to S12/007 Supports the submission by the Timaru District Council (S12/012) <i>Suggested solution</i> Similar to S12/002	Allowed in part as it relates to Pleasant Point
S12	022	<i>b</i>	Objection	South Canterbury Chamber of Commerce Similar to S12/007 <i>Suggested solution</i> Similar to S12/002	Disallowed
S12	601	<i>b</i>	Counter-objection	H Tane Supports the proposed boundary for the Waitaki electorate.	Allowed

<i>a</i>	<i>b</i>	<i>c</i>	<i>Electoral District and Nature of Objection</i> [<i>b</i> = <i>boundary</i> ; <i>n</i> = <i>name</i> ; <i>h</i> = <i>hearing</i>]	<i>Decision of Commission</i>
S12	602	<i>n</i>	<p>Counter-objection C A Spanhake</p> <p>Relates to objection S12/019</p> <p>Objects to the suggestion that the electorate be named ‘South Canterbury-Otago’, as this is unnecessarily wordy.</p> <p><i>Suggested solution</i> Adopt the name proposed by the Representation Commission.</p>	Allowed
S12	603	<i>n</i>	<p>Counter-objection E J Ludemann</p> <p>Relates to objection S12/019</p> <p>Similar to S12/602</p> <p><i>Suggested solution</i> Either retain the proposed name ‘Waitaki’ or if a name capturing the whole of the electorate is desirable, call it ‘Aoraki-Otago’.</p>	Allowed
S13				
Dunedin North				
S13	001	<i>b</i>	<p>Objection A Robins, Dunedin North Labour Party</p> <p>Supports the minor changes proposed for the Dunedin North electorate.</p>	Disallowed. see S13 002
S13	002	<i>b, h</i>	<p>Objection A McRobie</p> <p>Objects to the boundary between the proposed Dunedin North and Waitaki electorates on the grounds of maintaining a defined community of interest.</p> <p><i>Suggested solution</i> Use the Dunedin City territorial boundary to determine the electorate boundary. Include the area around Palmerston in the Waitaki electorate.</p>	Allowed

<i>a</i>	<i>b</i>	<i>c</i>	<i>Electoral District and Nature of Objection</i> [<i>b</i> = <i>boundary</i> ; <i>n</i> = <i>name</i> ; <i>h</i> = <i>hearing</i>]		<i>Decision of Commission</i>
S15					
Clutha - Southland					
S15	001	<i>n</i>	Objection	B R Costley Objects to the name ‘Clutha-Southland’ for the proposed electorate, as the geographic area covered incorporates South Otago, West Otago, Fiordland and Southland. <i>Suggested solution</i> Name the electorate ‘Southland’, as this is the largest and most central of the regions included in the electorate.	Disallowed. The existing name continues to represent the electorate appropriately
S15	002	<i>b</i>	Objection	G Bradshaw Supports the boundary for the proposed Clutha-Southland electorate, particularly the inclusion of Queenstown within the proposed electorate. Would like to see the boundary used by local government.	Allowed
S15	003	<i>b</i>	Objection	L D Turnbull – Mataura Ward Councillor Objects to the inclusion of Mataura in the proposed Clutha-Southland electorate. Mataura’s community of interest lies with Invercargill. <i>Suggested solution</i> Run the boundary of the Invercargill electorate north of Mataura.	Disallowed
S15	004	<i>b, h</i>	Objection	S K Simpson Objects to the inclusion of Roxburgh and surrounds in the proposed Clutha-Southland electorate. This area’s community of interest lies with Alexandra and the rest of Otago in the Waitaki electorate. Hills separate it from the rest of the Clutha-Southland electorate. <i>Suggested solution</i> Move Roxburgh into the Waitaki electorate. To compensate, the Dunedin South boundary could be extended out to the Dunedin City Council boundary to include Middlemarch. Change the Electoral Act so that the geographic size of electorates is considered as well as population figures.	Allowed in part. As it relates to Roxburgh

<i>a</i>	<i>b</i>	<i>c</i>	<i>Electoral District and Nature of Objection</i> [<i>b</i> = <i>boundary</i> ; <i>n</i> = <i>name</i> ; <i>h</i> = <i>hearing</i>]		<i>Decision of Commission</i>
S15	005	<i>b, h</i>	Objection	Invercargill Labour Electorate Committee Similar to S15/003 <i>Suggested solution</i> Similar to S15/003	Allowed in part. As it relates to Riverton.
S15	006	<i>b</i>	Objection	Southland District Council Similar to S15/004 Queenstown, Arrowtown and Roxburgh share a community of interest with Otago, not Southland. <i>Suggested solution</i> Retain the current boundary. Review the criteria for determining boundaries so that community of interest rather than population is the main consideration.	Allowed in part. As it relates to Roxburgh
S15	007	<i>b, h</i>	Objection	G M Kircher Objects the inclusion of Roxburgh, Millers Flat, Ettrick and Teviot in the proposed Clutha-Southland. These areas' community of interest lies with Alexandra. <i>Suggested solution</i> Include these areas in the Waitaki electorate.	Allowed. Similar to S15 004
S15	008	<i>n</i>	Objection	A Venables Objects to the name 'Clutha-Southland' for the proposed electorate. The name no longer represents the geographic area covered by the electorate. <i>Suggested solution</i> Name the electorate 'Otago-Southland'.	Disallowed
S15	009	<i>b, h</i>	Objection	Eric Roy, MP – Invercargill Objects to the inclusion of parts of the Fairfax area in the proposed Clutha-Southland electorate. <i>Suggested solution</i> Shift the boundary with the Invercargill electorate north to include all of Fairfax-Isla Bank Road and the Fairfax township.	Disallowed

<i>a</i>	<i>b</i>	<i>c</i>	<i>Electoral District and Nature of Objection</i> [<i>b</i> = boundary; <i>n</i> = name; <i>h</i> = hearing]			<i>Decision of Commission</i>
S15	010	<i>b</i>	Objection	P Wilson	Disallowed	
			Similar to S15/003			
			<i>Suggested solution</i> Include Mataura and surrounds in the Invercargill electorate. This would also help Invercargill maintain its population quota against projected growth figures.			
S15	011	<i>b</i>	Objection	Queenstown Lakes District Council	Disallowed. See S15 004	
			Supports the boundaries of the proposed Clutha-Southland electorate. Has concerns about the splitting of the Wakatipu area and the Wanaka Ward across two electorates, but considers this unavoidable in the short term, given the projected growth in the district.			
			<i>Suggested solution</i> That the Wakatipu and Wanaka areas be reunited into one electorate at the next boundary review.			
S15	601	<i>b</i>	Counter-objection	D J C McKenzie	Allowed	
			Relates to objections S15/003 & 005			
			Objects to the suggestion that Mataura has a community of interest with Invercargill and should be included in the Invercargill electorate.			
			Notes that Mataura is part of the Gore District and its community of interest lies with Gore and Eastern Southland.			
			<i>Suggested solution</i> Leave Mataura in the Clutha-Southland electorate.			
S15	602	<i>b, h</i>	Counter-objection	New Zealand Labour Party	Allowed in part	
			Relates to objections S15/004 & 006-007			
			Notes that adopting an alternative to the Representation Commission's proposed boundary would result in major challenges to the Electoral Act.			
			<i>Suggested solution</i> Adopt the boundaries proposed by the Representation Commission.			

<i>a</i>	<i>b</i>	<i>c</i>	<i>Electoral District and Nature of Objection</i> [<i>b</i> = <i>boundary</i> ; <i>n</i> = <i>name</i> ; <i>h</i> = <i>hearing</i>]		<i>Decision of Commission</i>
S15	603	<i>b, h</i>	Counter-objection	E Roy, MP – Invercargill Relates to objections S15/003, 005 & 010 Similar to S15/601 Notes that communication links for Mataura, including telephone lines and postal services, centre on Gore. <i>Suggested solution</i> Similar to S15/601.	Allowed
S15	604	<i>b</i>	Counter-objection	J Jack Relates to objection S15/003 Similar to S15/603 <i>Suggested solution</i> Similar to S15/601.	Allowed
S16					
S16	001	<i>n</i>	Objection	A Reid Objects to the name ‘Invercargill’ for the proposed electorate. This name focuses on the city to the exclusion of rural areas of the electorate. <i>Suggested solution</i> Name the electorate ‘Foveaux’	Disallowed
S16	002	<i>b</i>	Objection	M C Dodge Objects to the inclusion of parts of the Catlins community in the proposed Invercargill electorate. The Catlins area shares a distinct rural community of interest and should not be split. <i>Suggested solution</i> Develop the Invercargill electorate as an urban electorate. Keep the Catlins area together in a rural focused electorate.	Disallowed. Represents territorial authority boundary

<i>a</i>	<i>b</i>	<i>c</i>	<i>Electoral District and Nature of Objection</i> [<i>b</i> = <i>boundary</i> ; <i>n</i> = <i>name</i> ; <i>h</i> = <i>hearing</i>]			<i>Decision of Commission</i>
S16	003	<i>n</i>	Objection	P Lewis	Disallowed. Similar to S16 001	
			Similar to S16/001			
			Notes that the name 'Invercargill' does not encompass the diversity of communities included in the proposed electorate.			
			<i>Suggested solution</i> Similar to S16/001			
S16	004	<i>b</i>	Objection	Southland District Council	Disallowed. Areas included are necessary to meet the population quota	
			Objects to the inclusion of Orepuki, Colac Bay, Riverton and Thornbury in the proposed Invercargill electorate. These areas' community of interest lies with Southland.			
			<i>Suggested solution</i> Retain the current boundary.			
			Review the criteria for determining boundaries so that community of interest rather than population is the main consideration.			
S16	005	<i>b</i>	Objection	M & F Sutherland	Disallowed. Similar to S16 002	
			Similar to S16/002			
			<i>Suggested solution</i> Retain the current boundary along the Mataura River.			
S16	006	<i>b</i>	Objection	Tourism Catlins	Disallowed. S16 002	
			Similar to S16/002			
			<i>Suggested solution</i> Similar to S16/005			
S16	007	<i>b</i>	Objection	P Wilson	Disallowed. Similar to S16 004	
			Objects to the inclusion of Riverton in the proposed Invercargill electorate.			
			<i>Suggested solution</i> None given.			

<i>a</i>	<i>b</i>	<i>c</i>	<i>Electoral District and Nature of Objection</i> [<i>b</i> = <i>boundary</i> ; <i>n</i> = <i>name</i> ; <i>h</i> = <i>hearing</i>]		<i>Decision of Commission</i>
S16	008	<i>b, h</i>	Objection	New Zealand Labour Party Similar to S16/002 and S16/007 <i>Suggested solution</i> Redraw the boundary to include areas with stronger community of interest with Invercargill.	Disallowed. Areas included are necessary to meet the population quota
S16	601	<i>b, h</i>	Counter-objection	E Roy, MP – Invercargill Relates to objections S16/002, 004-006 & 008 Notes that any redrawing of electorate boundaries may cause a sense of disruption and loss of identity. Also notes however that the area of the Catlins west of Orepuki does have easily definable boundaries and a connection to the Invercargill electorate. <i>Suggested solution</i> Adopt the boundaries proposed by the Representation Commission. If further change is required, the boundary should not be extended to include Mataura.	Upheld to the extent that objections are disallowed
S16	602	<i>b, h</i>	Counter-objection	E Roy, MP – Invercargill Relates to objection S16/004 Notes that the area around Riverton has largely easily definable boundaries and a connection with the Invercargill electorate. <i>Suggested solution</i> Similar to S16/601	Allowed as above but disallowed in respect of the change proposed
M02			Tamaki Makaurau		
M02	001	<i>n</i>	Objection	G R Seymour Objects to the spelling of the name of the proposed Tamaki Makaurau electorate. The name should follow Maori orthographic convention. <i>Suggested solution</i> Spell the name 'Tāmaki-makau-rau'	Allowed

<i>a</i>	<i>b</i>	<i>c</i>	<i>Electoral District and Nature of Objection</i> [<i>b</i> = <i>boundary</i> ; <i>n</i> = <i>name</i> ; <i>h</i> = <i>hearing</i>]	<i>Decision of Commission</i>
M03			Pare Hauraki–Pare Waikato	
M03	001	<i>b, n, h</i>	<p>Objection Ngāti Maru Rūnanga</p> <p>Supports the boundary and name for the proposed Pare Hauraki–Pare Waikato electorate.</p>	Allowed as to the boundary and partially allowed as to name which will be Hauraki-Waikato
M03	002	<i>b, n</i>	<p>Objection Hako Hauraki Aotearoa</p> <p>Objects to the boundary and name for the proposed Pare Hauraki–Pare Waikato electorate.</p> <p><i>Suggested solution</i> Restore the historic Hauraki electorate and boundaries.</p>	Disallowed
M03	003	<i>n, h</i>	<p>Objection Te Kupenga o Ngāti Hako Inc</p> <p>Supports the name ‘Pare Hauraki–Pare Waikato’ for the proposed electorate. This name is more inclusive of the iwi included in the electorate than the previous name ‘Tainui’.</p>	Allowed in part. See M03 001
M03	004	<i>b, n, h</i>	<p>Objection Nanaia Mahuta, MP – Tainui</p> <p>Objects to the inclusion of Manurewa, Papakura and Waiheke Island in the proposed Pare Hauraki - Pare Waikato electorate. These areas share a community of interest with the Tamaki Makaurau electorate. The boundaries of the electorate should remain as close as possible to the existing Tainui electorate boundaries.</p> <p>Also objects to the name ‘Pare Hauraki – Pare Waikato’ for the proposed electorate.</p> <p><i>Suggested solution</i> Use the natural boundaries of the Bombay Hills, Hunua Ranges and the Hingaia Peninsula to set the boundary of the Tamaki Makaurau electorate. The Pare Hauraki - Pare Waikato electorate should then be extended to include Tokoroa and Maniapoto, who share strong links with the electorate.</p> <p>Retain the name ‘Tainui’ for the electorate.</p>	Disallowed

<i>a</i>	<i>b</i>	<i>c</i>	<i>Electoral District and Nature of Objection</i> [<i>b</i> = <i>boundary</i> ; <i>n</i> = <i>name</i> ; <i>h</i> = <i>hearing</i>]		<i>Decision of Commission</i>
M03		005	<i>b, h</i>	T L Turner Objection Supports the boundary of the proposed Pare Hauraki - Pare Waikato electorate.	Allowed
M03		006	<i>n, h</i>	D T Te Kanawa Objection Objects to the name 'Pare Hauraki – Pare Waikato' for the proposed electorate. <i>Suggested solution</i> Retain the name 'Tainui' for the electorate.	Disallowed. See M03 001
M05					
Te Tai Hauauro					
M05		001	<i>n</i>	G R Seymour Objection Objects to the omission of a macron in the name of the proposed Te Tai Hauauro electorate. <i>Suggested solution</i> That the electorate name be spelt 'Te Tai Hauāuru'	Allowed
M05		002	<i>b, h</i>	D T Te Kanawa Objection Objects to the northern boundary of the proposed Te Tai Hauauro electorate. The proposed boundary places Ngati Maniapoto in a separate electorate from the rest of the traditional Tainui confederation of tribes. Population quota tolerances allow for the current boundary to be retained. <i>Suggested solution</i> Retain the current boundary near the Ngati Maniapoto southern boundary. Move the boundary near Putaruru south. This would reunite part of the Raukawa (Tainui) tribal area with the rest of Tainui.	Disallowed

<i>a</i>	<i>b</i>	<i>c</i>	<i>Electoral District and Nature of Objection</i> [<i>b</i> = <i>boundary</i> ; <i>n</i> = <i>name</i> ; <i>h</i> = <i>hearing</i>]		<i>Decision of Commission</i>
M06					
Ikaroa-Rawhiti					
M06	001	<i>n</i>	Objection	G R Seymour Objects to the omission of a macron in the name of the proposed Ikaroa-Rawhiti electorate. <i>Suggested solution</i> That the electorate name be spelt ‘Ikaroa-Rāwhiti’	Allowed
M07					
Te Tai Tonga					
M07	001	<i>b, h</i>	Objection Ika branch Objects to the inclusion of parts of the North Island in the proposed Te Tai Tonga electorate. The size of the electorate makes it difficult for an MP to represent it effectively. <i>Suggested solution</i> Use Raukawa Moana/ Cook Strait as the northern boundary.	H Collins, Secretary – The Maori Party, Te Upoko o te	Disallowed

SCHEDULE C

Tables showing the names of the proposed and final Electoral Districts, together with the 2006 Census population figures applied to those districts, with population quota differences and projected variations in each case.

Proposed North Island General Electoral Districts

North Island General Electoral Districts		Electoral population	Variation from quota (NI Quota = 57,243)	Projected population variations	
Name		Number	Percentage	2008 (%)	2011 (%)
Northland	59,398	2,155	3.8%	2%	1%
Whangarei	58,499	1,256	2.2%	1%	-1%
Rodney	58,042	799	1.4%	5%	9%
East Coast Bays	57,391	148	0.3%	2%	3%
Northcote	58,128	885	1.5%	1%	1%
North Shore	59,346	2,103	3.7%	4%	4%
Helensville	58,384	1,141	2.0%	7%	13%
Te Atatu	56,922	-321	-0.6%	0%	0%
Waitakere	56,108	-1,135	-2.0%	0%	2%
New Lynn	58,652	1,409	2.5%	4%	5%
Mt Albert	58,944	1,701	3.0%	3%	4%
Mt Roskill	58,833	1,590	2.8%	3%	4%
Auckland Central	57,872	629	1.1%	4%	8%
Epsom	59,103	1,860	3.2%	4%	5%
Tamaki	56,874	-369	-0.6%	1%	3%
Maungakiekie	58,599	1,356	2.4%	3%	5%
Pakuranga	55,887	-1,356	-2.4%	-3%	-3%
Howick	55,821	-1,422	-2.5%	0%	2%
Manukau East	54,636	-2,607	-4.6%	-2%	1%
Mangere	54,673	-2,570	-4.5%	-4%	-3%
Manurewa	54,508	-2,735	-4.8%	2%	10%
Hunua	55,748	-1,495	-2.6%	0%	3%
Papakura	56,869	-374	-0.7%	-1%	-1%
Piako	58,573	1,330	2.3%	1%	-1%
Hamilton West	58,337	1,094	1.9%	1%	0%
Hamilton East	55,839	-1,404	-2.5%	-1%	1%
Coromandel	56,513	-730	-1.3%	-3%	-4%
Tauranga	57,432	189	0.3%	1%	2%
Bay of Plenty	54,674	-2,569	-4.5%	-1%	2%
Rotorua	56,273	-970	-1.7%	-4%	-7%
Taupo	59,656	2,413	4.2%	2%	-1%
Taranaki-King Country	55,392	-1,851	-3.2%	-6%	-8%
New Plymouth	54,995	-2,248	-3.9%	-6%	-9%
Whanganui	58,213	970	1.7%	-2%	-7%
East Coast	58,015	772	1.3%	-2%	-6%
Napier	57,269	26	0.0%	-3%	-6%
Tukituki	59,221	1,978	3.5%	1%	-1%
Wairarapa	56,654	-589	-1.0%	-4%	-8%
Rangitikei	56,082	-1,161	-2.0%	-5%	-7%
Palmerston North	58,124	881	1.5%	0%	-2%
Otaki	57,456	213	0.4%	0%	-2%
Mana	56,603	-640	-1.1%	-3%	-4%
Rimutaka	56,757	-486	-0.8%	-3%	-6%
Hutt South	56,623	-620	-1.1%	-3%	-6%
Ohariu	57,419	176	0.3%	0%	0%
Wellington Central	58,799	1,556	2.7%	3%	4%
Rongotai	57,950	707	1.2%	0%	-1%

Final North Island Electoral Districts

North Island General Electoral Districts		Electoral population	Variation from quota (NI Quota = 57,243)		Projected population variations	
Code*	Name		Number	Percentage	2008 (%)	2011 (%)
001	Auckland Central	57,872	629	1.1%	4%	8%
002	Bay of Plenty	56,358	-885	-1.5%	2%	5%
003	Botany	54,408	-2,835	-5.0%	0%	7%
007	Coromandel	56,524	-719	-1.3%	-3%	-4%
010	East Coast	55,045	-2,198	-3.8%	-8%	-12%
011	East Coast Bays	57,391	148	0.3%	2%	3%
012	Epsom	59,103	1,860	3.2%	4%	5%
013	Hamilton East	55,839	-1,404	-2.5%	-1%	1%
014	Hamilton West	57,867	624	1.1%	0%	-1%
015	Helensville	59,610	2,367	4.1%	10%	16%
016	Hunua	54,671	-2,572	-4.5%	2%	10%
017	Hutt South	56,623	-620	-1.1%	-3%	-6%
021	Mana	56,603	-640	-1.1%	-3%	-4%
022	Māngere	54,673	-2,570	-4.5%	-4%	-3%
023	Manukau East	58,586	1,343	2.3%	2%	3%
024	Manurewa	54,662	-2,581	-4.5%	-3%	-2%
025	Maungakiekie	59,098	1,855	3.2%	4%	6%
026	Mt Albert	58,944	1,701	3.0%	3%	4%
027	Mt Roskill	58,833	1,590	2.8%	3%	4%
028	Napier	55,990	-1,253	-2.2%	-5%	-8%
030	New Lynn	58,652	1,409	2.5%	4%	5%
031	New Plymouth	54,995	-2,248	-3.9%	-6%	-9%
032	North Shore	59,346	2,103	3.7%	4%	4%
033	Northcote	58,128	885	1.5%	1%	1%
034	Northland	59,434	2,191	3.8%	2%	1%
035	Ōhariu	57,419	176	0.3%	0%	0%
036	Ōtaki	57,456	213	0.4%	0%	-2%
037	Pakuranga	57,283	40	0.1%	0%	-1%
038	Palmerston North	58,124	881	1.5%	0%	-2%
039	Papakura	56,289	-954	-1.7%	-1%	-1%
042	Rangitikei	56,081	-1,162	-2.0%	-5%	-7%
043	Rimutaka	56,757	-486	-0.8%	-3%	-6%
044	Rodney	58,005	762	1.3%	5%	9%
045	Rongotai	57,950	707	1.2%	0%	-1%
046	Rotorua	58,827	1,584	2.8%	0%	-2%
048	Tāmaki	58,315	1,072	1.9%	3%	5%
049	Taranaki-King Country	55,389	-1,854	-3.2%	-6%	-8%
050	Taupō	59,656	2,413	4.2%	2%	-1%
051	Tauranga	57,432	189	0.3%	1%	2%
052	Te Atatū	56,922	-321	-0.6%	0%	0%
053	Tukituki	57,928	685	1.2%	-1%	-3%
054	Waikato	54,640	-2,603	-4.5%	-6%	-8%
056	Wairarapa	57,949	706	1.2%	-2%	-6%
057	Waitakere	54,887	-2,356	-4.1%	-2%	0%
059	Wellington Central	58,799	1,556	2.7%	4%	4%
061	Whanganui	58,213	970	1.7%	-2%	-7%
062	Whangarei	58,499	1,256	2.2%	1%	-1%

Proposed South Island Electoral Districts

South Island General Electoral Districts	Electoral population	Variation from quota (SI Quota = 57,562)	Projected population variations		
Name		Number	Percentage	2008 (%)	2011 (%)
Nelson	56,088	-1,474	-2.6%	-1%	0%
West Coast-Tasman	56,309	-1,253	-2.2%	-2%	-2%
Kaikoura	56,593	-969	-1.7%	-1%	-1%
Waimakariri	54,889	-2,673	-4.6%	-2%	1%
Ilam	59,267	1,705	3.0%	2%	2%
Wigram	57,676	114	0.2%	0%	0%
Christchurch Central	57,695	133	0.2%	0%	0%
Christchurch East	55,804	-1,758	-3.1%	-3%	-3%
Banks Peninsula	59,184	1,622	2.8%	3%	3%
Selwyn	57,342	-220	-0.4%	3%	7%
Rangitata	59,394	1,832	3.2%	2%	1%
Waitaki	58,815	1,253	2.2%	1%	0%
Dunedin North	58,167	605	1.1%	0%	-1%
Dunedin South	56,407	-1,155	-2.0%	-2%	-3%
Clutha-Southland	59,752	2,190	3.8%	3%	2%
Invercargill	57,411	-151	-0.3%	-3%	-5%

Final South Island Electoral Districts

South Island General Electoral Districts		Electoral population	Variation from quota (SI Quota = 57,562)		Projected population variations	
Code*	Name		Number	Percentage	2008 (%)	2011 (%)
004	Christchurch Central	58,309	747	1.3%	1%	1%
005	Christchurch East	55,804	-1,758	-3.1%	-3%	-3%
006	Clutha-Southland	58,166	604	1.0%	0%	0%
008	Dunedin North	56,830	-732	-1.3%	-2%	-3%
009	Dunedin South	57,012	-550	-1.0%	-1%	-2%
018	Ilam	59,869	2,307	4.0%	3%	3%
019	Invercargill	57,411	-151	-0.3%	-3%	-5%
020	Kaikōura	56,593	-969	-1.7%	-1%	-1%
029	Nelson	56,088	-1,474	-2.6%	-1%	0%
040	Port Hills	55,568	-1,994	-3.5%	-4%	-4%
041	Rangitata	60,388	2,826	4.9%	4%	2%
047	Selwyn	54,760	-2,802	-4.9%	-2%	2%
055	Waimakariri	57,504	-58	-0.1%	3%	6%
058	Waitaki	60,135	2,573	4.5%	3%	2%
060	West Coast-Tasman	56,309	-1,253	-2.2%	-2%	-2%
063	Wigram	60,047	2,485	4.3%	4%	4%

*Code = Electorate number

Proposed Māori Electoral Districts

Māori Electoral Districts	Electoral population	Variation from quota (Māori Quota = 59,583)		Projected population variations	
Name		Number	Percentage	2008 (%)	2011 (%)
Te Tai Tokerau	60,535	952	1.6%	2%	3%
Tamaki Makaurau	60,380	797	1.3%	1%	1%
Pare Hauraki-Pare Waikato	58,394	-1,189	-2.0%	0%	2%
Waiariki	58,052	-1,531	-2.6%	-2%	-1%
Te Tai Hauāuru	61,033	1,450	2.4%	1%	-1%
Ikaroa-Rawhiti	59,240	-343	-0.6%	-2%	-4%
Te Tai Tonga	59,117	-466	-0.8%	0%	0%

Final Māori Electoral Districts

Māori Electoral Districts	Electoral population	Variation from quota (Māori Quota = 59,583)		Projected population variations	
Code* Name		Number	Percentage	2008 (%)	2011 (%)
064 Hauraki-Waikato	58,394	-1,189	-2%	0%	2%
065 Ikaroa-Rāwhiti	59,248	-335	-0.6%	-2%	-4%
066 Tāmaki Makaurau	60,380	797	1.3%	1%	1%
067 Te Tai Hauāuru	61,033	1,450	2.4%	1%	-1%
068 Te Tai Tokerau	60,535	952	1.6%	2%	3%
069 Te Tai Tonga	59,108	-475	-0.8%	0%	0%
070 Waiariki	58,052	-1,531	-2.6%	-2%	-1%

*Code = Electorate number

To consider the projected variation in the electoral population of a district within its life, the Commission used the percentage variation of the projected population from the relevant projected quota. The quota is calculated separately for the North Island, South Island and Māori electoral populations. The projected variation from projected quota therefore takes into account the expected growth in each electoral population and consequent increase in quota. The projected variation from projected quota is provided for the years 2008 and 2011, which are points in time within the expected lifetime of the listed electoral districts.

The following is an example for Mt Albert. Mt Albert has a general electoral population of 58,944 which is 1,701 above the current North Island quota (3.0%). It is estimated that in 2008 the electoral population for Mt Albert will be 3% above the projected 2007 quota and in 2011 will be 4% above the projected 2007 quota for the North Island general electoral districts.

Projected population variations are based on the 2006 Māori Electoral Option results and consequent number of electoral districts, and on expected changes in the population. They cannot take into account changes resulting from future Māori Options or from unexpected changes in the population.

SCHEDULE D

**Definition by authoritative plans of the boundaries of General and Māori
Electoral Districts**

(provided by LINZ)



— 1954 —

11

11

	1	2	3	4	5	6	7	8	9	10	11	12	13	14	15	16	17	18	19	20	21	22	23	24	25	26	27	28	29	30	31	32	33	34	35	36	37	38	39	40	41	42	43	44	45	46	47	48	49	50	51	52	53	54	55	56	57	58	59	60	61	62	63	64	65	66	67	68	69	70	71	72	73	74	75	76	77	78	79	80	81	82	83	84	85	86	87	88	89	90	91	92	93	94	95	96	97	98	99	100	101	102	103	104	105	106	107	108	109	110	111	112	113	114	115	116	117	118	119	120	121	122	123	124	125	126	127	128	129	130	131	132	133	134	135	136	137	138	139	140	141	142	143	144	145	146	147	148	149	150	151	152	153	154	155	156	157	158	159	160	161	162	163	164	165	166	167	168	169	170	171	172	173	174	175	176	177	178	179	180	181	182	183	184	185	186	187	188	189	190	191	192	193	194	195	196	197	198	199	200	201	202	203	204	205	206	207	208	209	210	211	212	213	214	215	216	217	218	219	220	221	222	223	224	225	226	227	228	229	230	231	232	233	234	235	236	237	238	239	240	241	242	243	244	245	246	247	248	249	250	251	252	253	254	255	256	257	258	259	260	261	262	263	264	265	266	267	268	269	270	271	272	273	274	275	276	277	278	279	280	281	282	283	284	285	286	287	288	289	290	291	292	293	294	295	296	297	298	299	300	301	302	303	304	305	306	307	308	309	310	311	312	313	314	315	316	317	318	319	320	321	322	323	324	325	326	327	328	329	330	331	332	333	334	335	336	337	338	339	340	341	342	343	344	345	346	347	348	349	350	351	352	353	354	355	356	357	358	359	360	361	362	363	364	365	366	367	368	369	370	371	372	373	374	375	376	377	378	379	380	381	382	383	384	385	386	387	388	389	390	391	392	393	394	395	396	397	398	399	400	401	402	403	404	405	406	407	408	409	410	411	412	413	414	415	416	417	418	419	420	421	422	423	424	425	426	427	428	429	430	431	432	433	434	435	436	437	438	439	440	441	442	443	444	445	446	447	448	449	450	451	452	453	454	455	456	457	458	459	460	461	462	463	464	465	466	467	468	469	470	471	472	473	474	475	476	477	478	479	480	481	482	483	484	485	486	487	488	489	490	491	492	493	494	495	496	497	498	499	500	501	502	503	504	505	506	507	508	509	510	511	512	513	514	515	516	517	518	519	520	521	522	523	52
--	---	---	---	---	---	---	---	---	---	----	----	----	----	----	----	----	----	----	----	----	----	----	----	----	----	----	----	----	----	----	----	----	----	----	----	----	----	----	----	----	----	----	----	----	----	----	----	----	----	----	----	----	----	----	----	----	----	----	----	----	----	----	----	----	----	----	----	----	----	----	----	----	----	----	----	----	----	----	----	----	----	----	----	----	----	----	----	----	----	----	----	----	----	----	----	----	----	----	----	-----	-----	-----	-----	-----	-----	-----	-----	-----	-----	-----	-----	-----	-----	-----	-----	-----	-----	-----	-----	-----	-----	-----	-----	-----	-----	-----	-----	-----	-----	-----	-----	-----	-----	-----	-----	-----	-----	-----	-----	-----	-----	-----	-----	-----	-----	-----	-----	-----	-----	-----	-----	-----	-----	-----	-----	-----	-----	-----	-----	-----	-----	-----	-----	-----	-----	-----	-----	-----	-----	-----	-----	-----	-----	-----	-----	-----	-----	-----	-----	-----	-----	-----	-----	-----	-----	-----	-----	-----	-----	-----	-----	-----	-----	-----	-----	-----	-----	-----	-----	-----	-----	-----	-----	-----	-----	-----	-----	-----	-----	-----	-----	-----	-----	-----	-----	-----	-----	-----	-----	-----	-----	-----	-----	-----	-----	-----	-----	-----	-----	-----	-----	-----	-----	-----	-----	-----	-----	-----	-----	-----	-----	-----	-----	-----	-----	-----	-----	-----	-----	-----	-----	-----	-----	-----	-----	-----	-----	-----	-----	-----	-----	-----	-----	-----	-----	-----	-----	-----	-----	-----	-----	-----	-----	-----	-----	-----	-----	-----	-----	-----	-----	-----	-----	-----	-----	-----	-----	-----	-----	-----	-----	-----	-----	-----	-----	-----	-----	-----	-----	-----	-----	-----	-----	-----	-----	-----	-----	-----	-----	-----	-----	-----	-----	-----	-----	-----	-----	-----	-----	-----	-----	-----	-----	-----	-----	-----	-----	-----	-----	-----	-----	-----	-----	-----	-----	-----	-----	-----	-----	-----	-----	-----	-----	-----	-----	-----	-----	-----	-----	-----	-----	-----	-----	-----	-----	-----	-----	-----	-----	-----	-----	-----	-----	-----	-----	-----	-----	-----	-----	-----	-----	-----	-----	-----	-----	-----	-----	-----	-----	-----	-----	-----	-----	-----	-----	-----	-----	-----	-----	-----	-----	-----	-----	-----	-----	-----	-----	-----	-----	-----	-----	-----	-----	-----	-----	-----	-----	-----	-----	-----	-----	-----	-----	-----	-----	-----	-----	-----	-----	-----	-----	-----	-----	-----	-----	-----	-----	-----	-----	-----	-----	-----	-----	-----	-----	-----	-----	-----	-----	-----	-----	-----	-----	-----	-----	-----	-----	-----	-----	-----	-----	-----	-----	-----	-----	-----	-----	-----	-----	-----	-----	-----	-----	-----	-----	-----	-----	-----	-----	-----	-----	-----	-----	-----	-----	-----	-----	-----	-----	-----	-----	-----	-----	-----	-----	-----	-----	-----	-----	-----	-----	-----	-----	-----	-----	-----	-----	-----	-----	-----	-----	-----	-----	-----	-----	-----	-----	-----	-----	-----	-----	-----	-----	-----	-----	-----	-----	-----	-----	-----	-----	-----	-----	----

10

2000

11-11-1964

$$2.5 \times 10^{-4} \text{ mol/L} \times 100 \text{ mL} = 0.25 \text{ mmol}$$

1. The first step is to identify the problem or question that needs to be answered. This involves understanding the context and the specific requirements of the task.

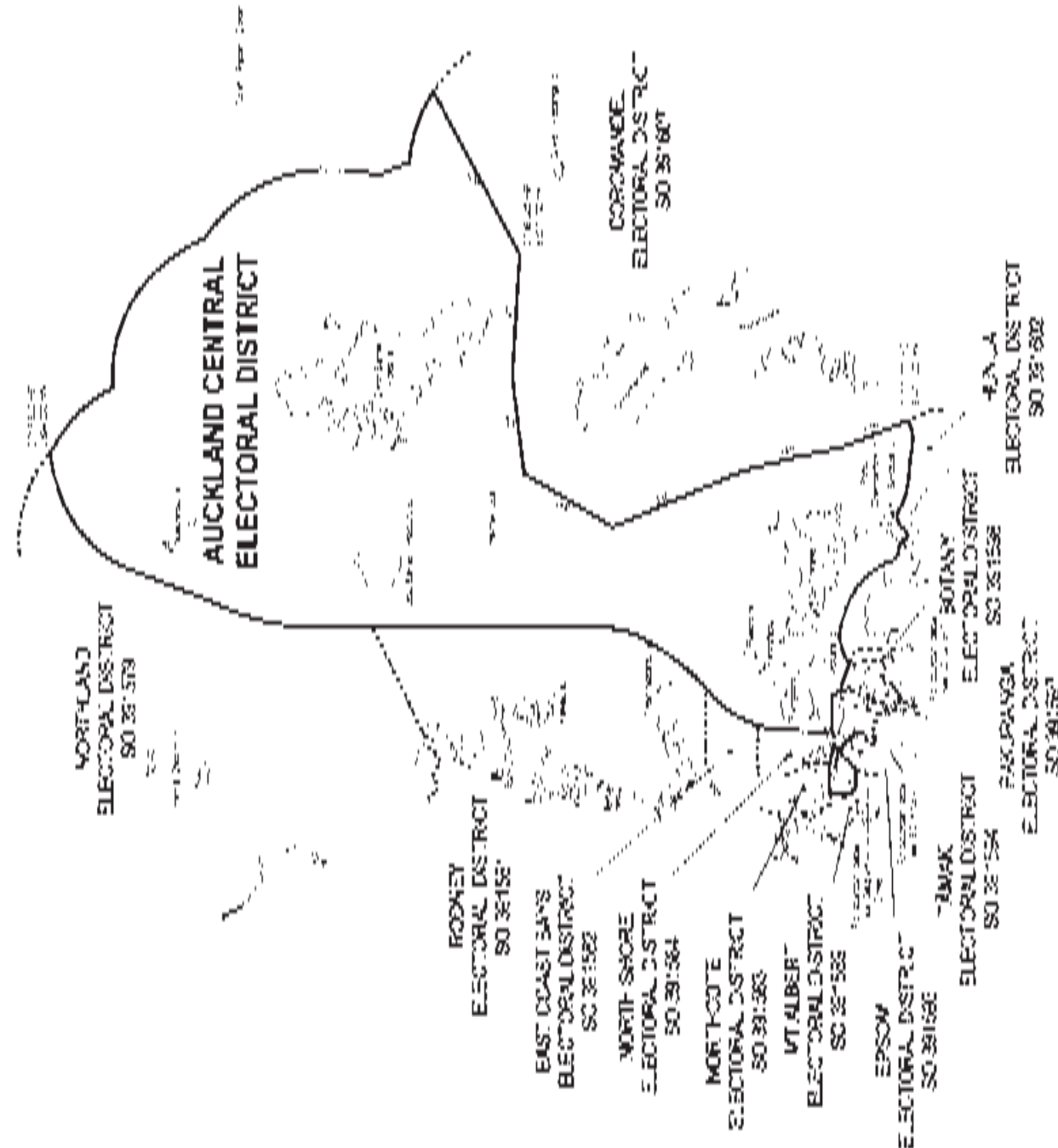
THE UNIVERSITY OF CHICAGO

42

உயர்நீதிமன்றம்: உறுதுறை

1950

...

$$\frac{\partial^2}{\partial x^2} + \frac{\partial^2}{\partial y^2} + \frac{\partial^2}{\partial z^2}$$


47
48
49
50
51
52
53
54
55
56
57
58
59
60
61
62
63
64
65
66
67
68
69
70
71
72
73
74
75
76
77
78
79
80
81
82
83
84
85
86
87
88
89
90
91
92
93
94
95
96
97
98
99
100
101
102
103
104
105
106
107
108
109
110
111
112
113
114
115
116
117
118
119
120
121
122
123
124
125
126
127
128
129
130
131
132
133
134
135
136
137
138
139
140
141
142
143
144
145
146
147
148
149
150
151
152
153
154
155
156
157
158
159
160
161
162
163
164
165
166
167
168
169
170
171
172
173
174
175
176
177
178
179
180
181
182
183
184
185
186
187
188
189
190
191
192
193
194
195
196
197
198
199
200
201
202
203
204
205
206
207
208
209
210
211
212
213
214
215
216
217
218
219
220
221
222
223
224
225
226
227
228
229
230
231
232
233
234
235
236
237
238
239
240
241
242
243
244
245
246
247
248
249
250
251
252
253
254
255
256
257
258
259
260
261
262
263
264
265
266
267
268
269
270
271
272
273
274
275
276
277
278
279
280
281
282
283
284
285
286
287
288
289
290
291
292
293
294
295
296
297
298
299
300
301
302
303
304
305
306
307
308
309
310
311
312
313
314
315
316
317
318
319
320
321
322
323
324
325
326
327
328
329
330
331
332
333
334
335
336
337
338
339
340
341
342
343
344
345
346
347
348
349
350
351
352
353
354
355
356
357
358
359
360
361
362
363
364
365
366
367
368
369
370
371
372
373
374
375
376
377
378
379
380
381
382
383
384
385
386
387
388
389
390
391
392
393
394
395
396
397
398
399
400
401
402
403
404
405
406
407
408
409
410
411
412
413
414
415
416
417
418
419
420
421
422
423
424
425
426
427
428
429
430
431
432
433
434
435
436
437
438
439
440
441
442
443
444
445
446
447
448
449
450
451
452
453
454
455
456
457
458
459
460
461
462
463
464
465
466
467
468
469
470
471
472
473
474
475
476
477
478
479
480
481
482
483
484
485
486
487
488
489
490
491
492
493
494
495
496
497
498
499
500
501
502
503
504
505
506
507
508
509
510
511
512
513
514
515
516
517
518
519
520
521
522
523
524
525
526
527
528
529
530
531
532
533
534
535
536
537
538
539
540
541
542
543
544
545
546
547
548
549
550
551
552
553
554
555
556
557
558
559
560
561
562
563
564
565
566
567
568
569
570
571
572
573
574
575
576
577
578
579
580
581
582
583
584
585
586
587
588
589
590
591
592
593
594
595
596
597
598
599
600
601
602
603
604
605
606
607
608
609
610
611
612
613
614
615
616
617
618
619
620
621
622
623
624
625
626
627
628
629
630
631
632
633
634
635
636
637
638
639
640
641
642
643
644
645
646
647
648
649
650
651
652
653
654
655
656
657
658
659
660
661
662
663
664
665
666
667
668
669
670
671
672
673
674
675
676
677
678
679
680
681
682
683
684
685
686
687
688
689
690
691
692
693
694
695
696
697
698
699
700
701
702
703
704
705
706
707
708
709
710
711
712
713
714
715
716
717
718
719
720
721
722
723
724
725
726
727
728
729
730
731
732
733
734
735
736
737
738
739
740
741
742
743
744
745
746
747
748
749
750
751
752
753
754
755
756
757
758
759
760
761
762
763
764
765
766
767
768
769
770
771
772
773
774
775
776
777
778
779
780
781
782
783
784
785
786
787
788
789
790
791
792
793
794
795
796
797
798
799
800
801
802
803
804
805
806
807
808
809
810
811
812
813
814
815
816
817
818
819
820
821
822
823
824
825
826
827
828
829
830
831
832
833
834
835
836
837
838
839
840
841
842
843
844
845
846
847
848
849
850
851
852
853
854
855
856
857
858
859
860
861
862
863
864
865
866
867
868
869
870
871
872
873
874
875
87

1	2	3	4	5	6	7	8	9	10	11	12	13	14	15	16	17	18	19	20	21	22	23	24	25	26	27	28	29	30	31	32	33	34	35	36	37	38	39	40	41	42	43	44	45	46	47	48	49	50	51	52	53	54	55	56	57	58	59	60	61	62	63	64	65	66	67	68	69	70	71	72	73	74	75	76	77	78	79	80	81	82	83	84	85	86	87	88	89	90	91	92	93	94	95	96	97	98	99	100
---	---	---	---	---	---	---	---	---	----	----	----	----	----	----	----	----	----	----	----	----	----	----	----	----	----	----	----	----	----	----	----	----	----	----	----	----	----	----	----	----	----	----	----	----	----	----	----	----	----	----	----	----	----	----	----	----	----	----	----	----	----	----	----	----	----	----	----	----	----	----	----	----	----	----	----	----	----	----	----	----	----	----	----	----	----	----	----	----	----	----	----	----	----	----	----	----	----	----	-----

[illegible]

1
2
3
4
5
6
7
8
9
10
11
12
13
14
15
16
17
18
19
20
21
22
23
24
25
26
27
28
29
30
31
32
33
34
35
36
37
38
39
40
41
42
43
44
45
46
47
48
49
50
51
52
53
54
55
56
57
58
59
60
61
62
63
64
65
66
67
68
69
70
71
72
73
74
75
76
77
78
79
80
81
82
83
84
85
86
87
88
89
90
91
92
93
94
95
96
97
98
99
100
101
102
103
104
105
106
107
108
109
110
111
112
113
114
115
116
117
118
119
120
121
122
123
124
125
126
127
128
129
130
131
132
133
134
135
136
137
138
139
140
141
142
143
144
145
146
147
148
149
150
151
152
153
154
155
156
157
158
159
160
161
162
163
164
165
166
167
168
169
170
171
172
173
174
175
176
177
178
179
180
181
182
183
184
185
186
187
188
189
190
191
192
193
194
195
196
197
198
199
200
201
202
203
204
205
206
207
208
209
210
211
212
213
214
215
216
217
218
219
220
221
222
223
224
225
226
227
228
229
230
231
232
233
234
235
236
237
238
239
240
241
242
243
244
245
246
247
248
249
250
251
252
253
254
255
256
257
258
259
260
261
262
263
264
265
266
267
268
269
270
271
272
273
274
275
276
277
278
279
280
281
282
283
284
285
286
287
288
289
290
291
292
293
294
295
296
297
298
299
300
301
302
303
304
305
306
307
308
309
310
311
312
313
314
315
316
317
318
319
320
321
322
323
324
325
326
327
328
329
330
331
332
333
334
335
336
337
338
339
340
341
342
343
344
345
346
347
348
349
350
351
352
353
354
355
356
357
358
359
360
361
362
363
364
365
366
367
368
369
370
371
372
373
374
375
376
377
378
379
380
381
382
383
384
385
386
387
388
389
390
391
392
393
394
395
396
397
398
399
400
401
402
403
404
405
406
407
408
409
410
411
412
413
414
415
416
417
418
419
420
421
422
423
424
425
426
427
428
429
430
431
432
433
434
435
436
437
438
439
440
441
442
443
444
445
446
447
448
449
450
451
452
453
454
455
456
457
458
459
460
461
462
463
464
465
466
467
468
469
470
471
472
473
474
475
476
477
478
479
480
481
482
483
484
485
486
487
488
489
490
491
492
493
494
495
496
497
498
499
500
501
502
503
504
505
506
507
508
509
510
511
512
513
514
515
516
517
518
519
520
521
522
523
524
525
526
527
528
529
530
531
532
533
534
535
536
537
538
539
540
541
542
543
544
545
546
547
548
549
550
551
552
553
554
555
556
557
558
559
560
561
562
563
564
565
566
567
568
569
570
571
572
573
574
575
576
577
578
579
580
581
582
583
584
585
586
587
588
589
590
591
592
593
594
595
596
597
598
599
600
601
602
603
604
605
606
607
608
609
610
611
612
613
614
615
616
617
618
619
620
621
622
623
624
625
626
627
628
629
630
631
632
633
634
635
636
637
638
639
640
641
642
643
644
645
646
647
648
649
650
651
652
653
654
655
656
657
658
659
660
661
662
663
664
665
666
667
668
669
670
671
672
673
674
675
676
677
678
679
680
681
682
683
684
685
686
687
688
689
690
691
692
693
694
695
696
697
698
699
700
701
702
703
704
705
706
707
708
709
710
711
712
713
714
715
716
717
718
719
720
721
722
723
724
725
726
727
728
729
730
731
732
733
734
735
736
737
738
739
740
741
742
743
744
745
746
747
748
749
750
751
752
753
754
755
756
757
758
759
760
761
762
763
764
765
766
767
768
769
770
771
772
773
774
775
776
777
778
779
780
781
782
783
784
785
786
787
788
789
790
791
792
793
794
795
796
797
798
799
800
801
802
803
804
805
806
807
808
809
810
811
812
813
814
815
816
817
818
819
820
821
822
823
824
825
826
827
828
829
830
831
832
833
834
835
836
837
838
839
840
84

AUCKLAND CENTRAL ELECTORAL DISTRICT

Revised: 2006-09-20

SC 39159



NORTH-COTE
ELECTORAL DISTRICT
SO 381583

NORTH-SHORE
ELECTORAL DISTRICT
SO 381584

AUCKLAND CENTRAL
ELECTORAL DISTRICT

MAKIAE
ELECTORAL DISTRICT
SO 381584

EPSON
ELECTORAL DISTRICT
SO 381585

MT ALBERT
ELECTORAL DISTRICT
SO 381589

Diagram A
Not to Scale

PROPOSED ELECTORAL DISTRICTS FOR THE
TEMAIKU DISTRICT COUNCIL ARE SHOWN ON
THIS DIAGRAM SHEET.

Scale 1:10,000

Copyright 2007

NOTES

1. THE DISTRICTS SHOWN ON THIS DIAGRAM SHEET ARE
FOR INFORMATION ONLY. THEY ARE NOT TO BE USED
FOR ANY OTHER PURPOSE.

2. THE DISTRICTS SHOWN ON THIS DIAGRAM SHEET ARE
FOR INFORMATION ONLY. THEY ARE NOT TO BE USED
FOR ANY OTHER PURPOSE.

3. THE DISTRICTS SHOWN ON THIS DIAGRAM SHEET ARE
FOR INFORMATION ONLY. THEY ARE NOT TO BE USED
FOR ANY OTHER PURPOSE.

4. THE DISTRICTS SHOWN ON THIS DIAGRAM SHEET ARE
FOR INFORMATION ONLY. THEY ARE NOT TO BE USED
FOR ANY OTHER PURPOSE.

5. THE DISTRICTS SHOWN ON THIS DIAGRAM SHEET ARE
FOR INFORMATION ONLY. THEY ARE NOT TO BE USED
FOR ANY OTHER PURPOSE.

6. THE DISTRICTS SHOWN ON THIS DIAGRAM SHEET ARE
FOR INFORMATION ONLY. THEY ARE NOT TO BE USED
FOR ANY OTHER PURPOSE.

7. THE DISTRICTS SHOWN ON THIS DIAGRAM SHEET ARE
FOR INFORMATION ONLY. THEY ARE NOT TO BE USED
FOR ANY OTHER PURPOSE.

8. THE DISTRICTS SHOWN ON THIS DIAGRAM SHEET ARE
FOR INFORMATION ONLY. THEY ARE NOT TO BE USED
FOR ANY OTHER PURPOSE.

9. THE DISTRICTS SHOWN ON THIS DIAGRAM SHEET ARE
FOR INFORMATION ONLY. THEY ARE NOT TO BE USED
FOR ANY OTHER PURPOSE.

10. THE DISTRICTS SHOWN ON THIS DIAGRAM SHEET ARE
FOR INFORMATION ONLY. THEY ARE NOT TO BE USED
FOR ANY OTHER PURPOSE.



18. $\frac{1}{2} \log_2 \frac{1}{2} = -1$

[illegible]

1990

15

Abstract

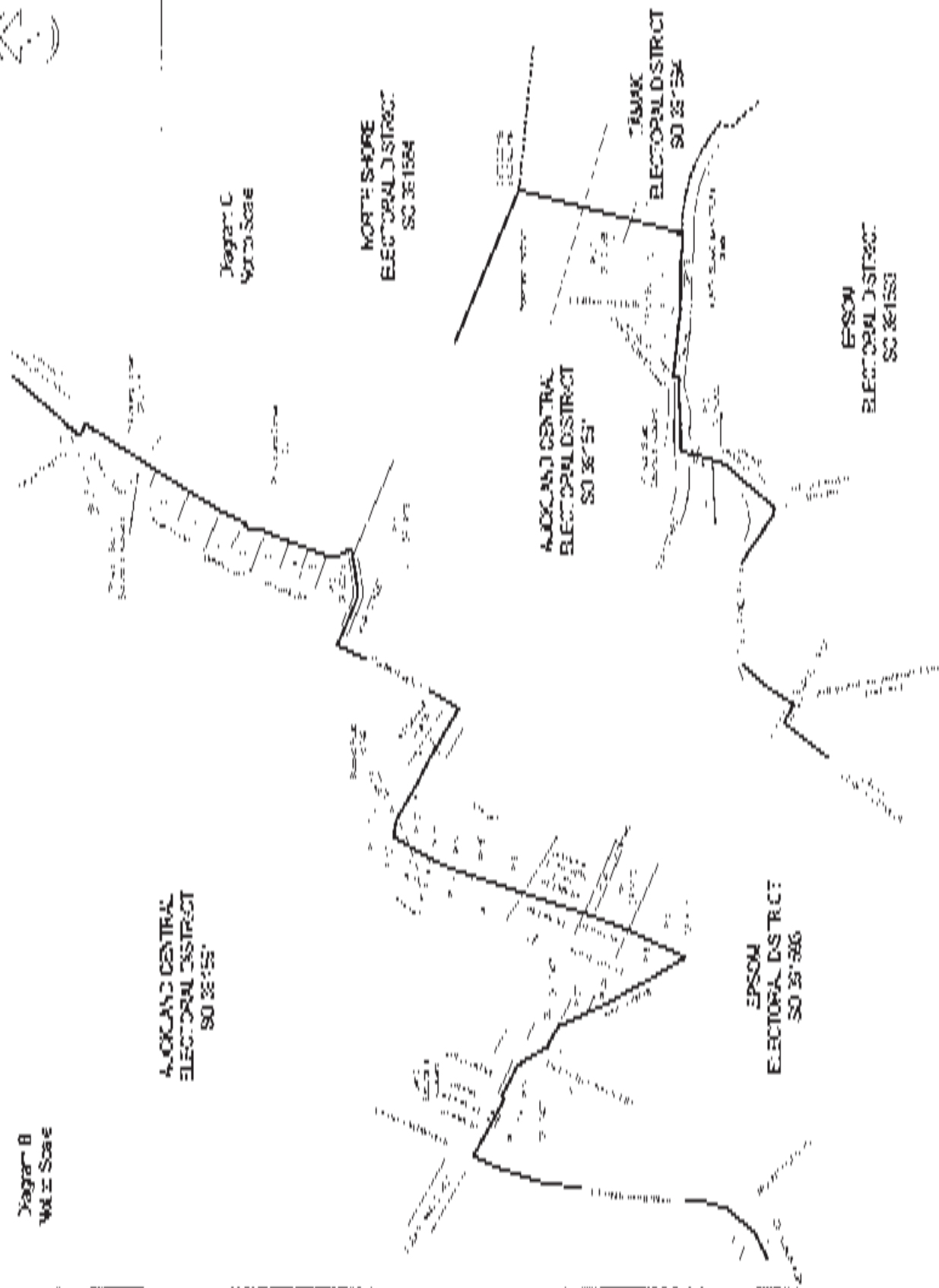
11-2094 6.11.75 65-11-75 200

1. 2005 年 10 月 1 日起实施的《中华人民共和国公司法》规定，股份有限公司的董事会成员中应当有适当比例的独立董事。

1. The first group of people who are not allowed to enter the country are those who are not citizens of the United States.

98.

1	2	3	4	5	6	7	8	9	10	11	12	13	14	15	16	17	18	19	20	21	22	23	24	25	26	27	28	29	30	31	32	33	34	35	36	37	38	39	40	41	42	43	44	45	46	47	48	49	50	51	52	53	54	55	56	57	58	59	60	61	62	63	64	65	66	67	68	69	70	71	72	73	74	75	76	77	78	79	80	81	82	83	84	85	86	87	88	89	90	91	92	93	94	95	96	97	98	99	100
---	---	---	---	---	---	---	---	---	----	----	----	----	----	----	----	----	----	----	----	----	----	----	----	----	----	----	----	----	----	----	----	----	----	----	----	----	----	----	----	----	----	----	----	----	----	----	----	----	----	----	----	----	----	----	----	----	----	----	----	----	----	----	----	----	----	----	----	----	----	----	----	----	----	----	----	----	----	----	----	----	----	----	----	----	----	----	----	----	----	----	----	----	----	----	----	----	----	----	-----



1
2
3
4
5
6
7
8
9
10
11
12
13
14
15
16
17
18
19
20
21
22
23
24
25
26
27
28
29
30
31
32
33
34
35
36
37
38
39
40
41
42
43
44
45
46
47
48
49
50
51
52
53
54
55
56
57
58
59
60
61
62
63
64
65
66
67
68
69
70
71
72
73
74
75
76
77
78
79
80
81
82
83
84
85
86
87
88
89
90
91
92
93
94
95
96
97
98
99
100
101
102
103
104
105
106
107
108
109
110
111
112
113
114
115
116
117
118
119
120
121
122
123
124
125
126
127
128
129
130
131
132
133
134
135
136
137
138
139
140
141
142
143
144
145
146
147
148
149
150
151
152
153
154
155
156
157
158
159
160
161
162
163
164
165
166
167
168
169
170
171
172
173
174
175
176
177
178
179
180
181
182
183
184
185
186
187
188
189
190
191
192
193
194
195
196
197
198
199
200
201
202
203
204
205
206
207
208
209
210
211
212
213
214
215
216
217
218
219
220
221
222
223
224
225
226
227
228
229
230
231
232
233
234
235
236
237
238
239
240
241
242
243
244
245
246
247
248
249
250
251
252
253
254
255
256
257
258
259
260
261
262
263
264
265
266
267
268
269
270
271
272
273
274
275
276
277
278
279
280
281
282
283
284
285
286
287
288
289
290
291
292
293
294
295
296
297
298
299
300
301
302
303
304
305
306
307
308
309
310
311
312
313
314
315
316
317
318
319
320
321
322
323
324
325
326
327
328
329
330
331
332
333
334
335
336
337
338
339
340
341
342
343
344
345
346
347
348
349
350
351
352
353
354
355
356
357
358
359
360
361
362
363
364
365
366
367
368
369
370
371
372
373
374
375
376
377
378
379
380
381
382
383
384
385
386
387
388
389
390
391
392
393
394
395
396
397
398
399
400
401
402
403
404
405
406
407
408
409
410
411
412
413
414
415
416
417
418
419
420
421
422
423
424
425
426
427
428
429
430
431
432
433
434
435
436
437
438
439
440
441
442
443
444
445
446
447
448
449
450
451
452
453
454
455
456
457
458
459
460
461
462
463
464
465
466
467
468
469
470
471
472
473
474
475
476
477
478
479
480
481
482
483
484
485
486
487
488
489
490
491
492
493
494
495
496
497
498
499
500
501
502
503
504
505
506
507
508
509
510
511
512
513
514
515
516
517
518
519
520
521
522
523
524
525
526
527
528
529
530
531
532
533
534
535
536
537
538
539
540
541
542
543
544
545
546
547
548
549
550
551
552
553
554
555
556
557
558
559
560
561
562
563
564
565
566
567
568
569
570
571
572
573
574
575
576
577
578
579
580
581
582
583
584
585
586
587
588
589
590
591
592
593
594
595
596
597
598
599
600
601
602
603
604
605
606
607
608
609
610
611
612
613
614
615
616
617
618
619
620
621
622
623
624
625
626
627
628
629
630
631
632
633
634
635
636
637
638
639
640
641
642
643
644
645
646
647
648
649
650
651
652
653
654
655
656
657
658
659
660
661
662
663
664
665
666
667
668
669
670
671
672
673
674
675
676
677
678
679
680
681
682
683
684
685
686
687
688
689
690
691
692
693
694
695
696
697
698
699
700
701
702
703
704
705
706
707
708
709
710
711
712
713
714
715
716
717
718
719
720
721
722
723
724
725
726
727
728
729
730
731
732
733
734
735
736
737
738
739
740
741
742
743
744
745
746
747
748
749
750
751
752
753
754
755
756
757
758
759
760
761
762
763
764
765
766
767
768
769
770
771
772
773
774
775
776
777
778
779
780
781
782
783
784
785
786
787
788
789
790
791
792
793
794
795
796
797
798
799
800
801
802
803
804
805
806
807
808
809
810
811
812
813
814
815
816
817
818
819
820
821
822
823
824
825
826
827
828
829
830
831
832
833
834
835
836
837
838
839
840
84


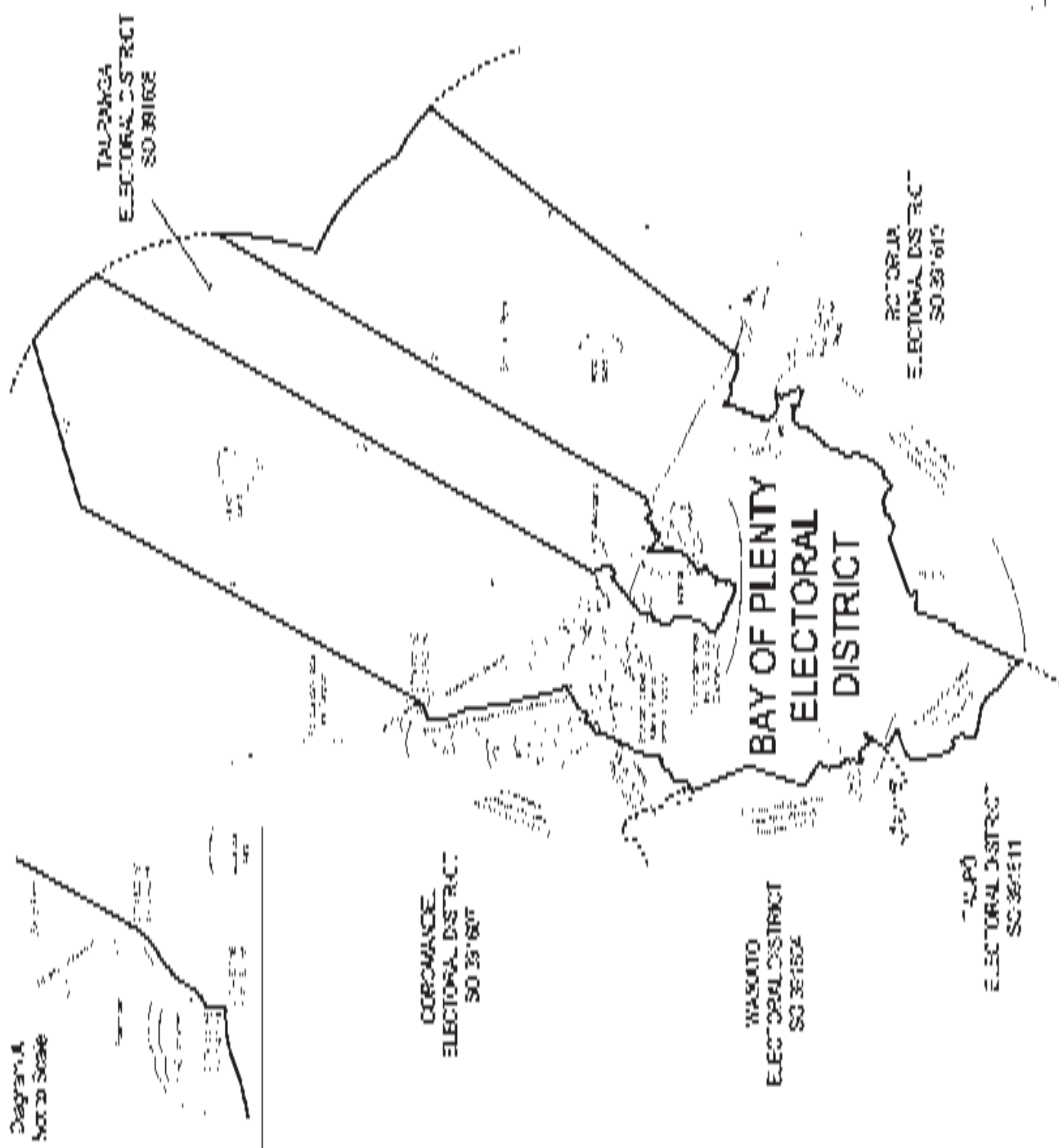
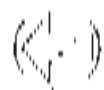
1	1
2	2
3	3
4	4
5	5
6	6
7	7
8	8
9	9
10	10
11	11
12	12
13	13
14	14
15	15
16	16
17	17
18	18
19	19
20	20
21	21
22	22
23	23
24	24
25	25
26	26
27	27
28	28
29	29
30	30
31	31
32	32
33	33
34	34
35	35
36	36
37	37
38	38
39	39
40	40
41	41
42	42
43	43
44	44
45	45
46	46
47	47
48	48
49	49
50	50
51	51
52	52
53	53
54	54
55	55
56	56
57	57
58	58
59	59
60	60
61	61
62	62
63	63
64	64
65	65
66	66
67	67
68	68
69	69
70	70
71	71
72	72
73	73
74	74
75	75
76	76
77	77
78	78
79	79
80	80
81	81
82	82
83	83
84	84
85	85
86	86
87	87
88	88
89	89
90	90
91	91
92	92
93	93
94	94
95	95
96	96
97	97
98	98
99	99
100	100

AUCKLAND CENTRAL ELECTORAL DISTRICT
DIAGRAM SHEET

2015-2016

11

50 391591



1. The boundaries of the Bay of Plenty Electoral District are shown in the map.

2. The boundaries of the Bay of Plenty Electoral District are shown in the map.

3. The boundaries of the Bay of Plenty Electoral District are shown in the map.

4. The boundaries of the Bay of Plenty Electoral District are shown in the map.

5. The boundaries of the Bay of Plenty Electoral District are shown in the map.

6. The boundaries of the Bay of Plenty Electoral District are shown in the map.

7. The boundaries of the Bay of Plenty Electoral District are shown in the map.

8. The boundaries of the Bay of Plenty Electoral District are shown in the map.

9. The boundaries of the Bay of Plenty Electoral District are shown in the map.

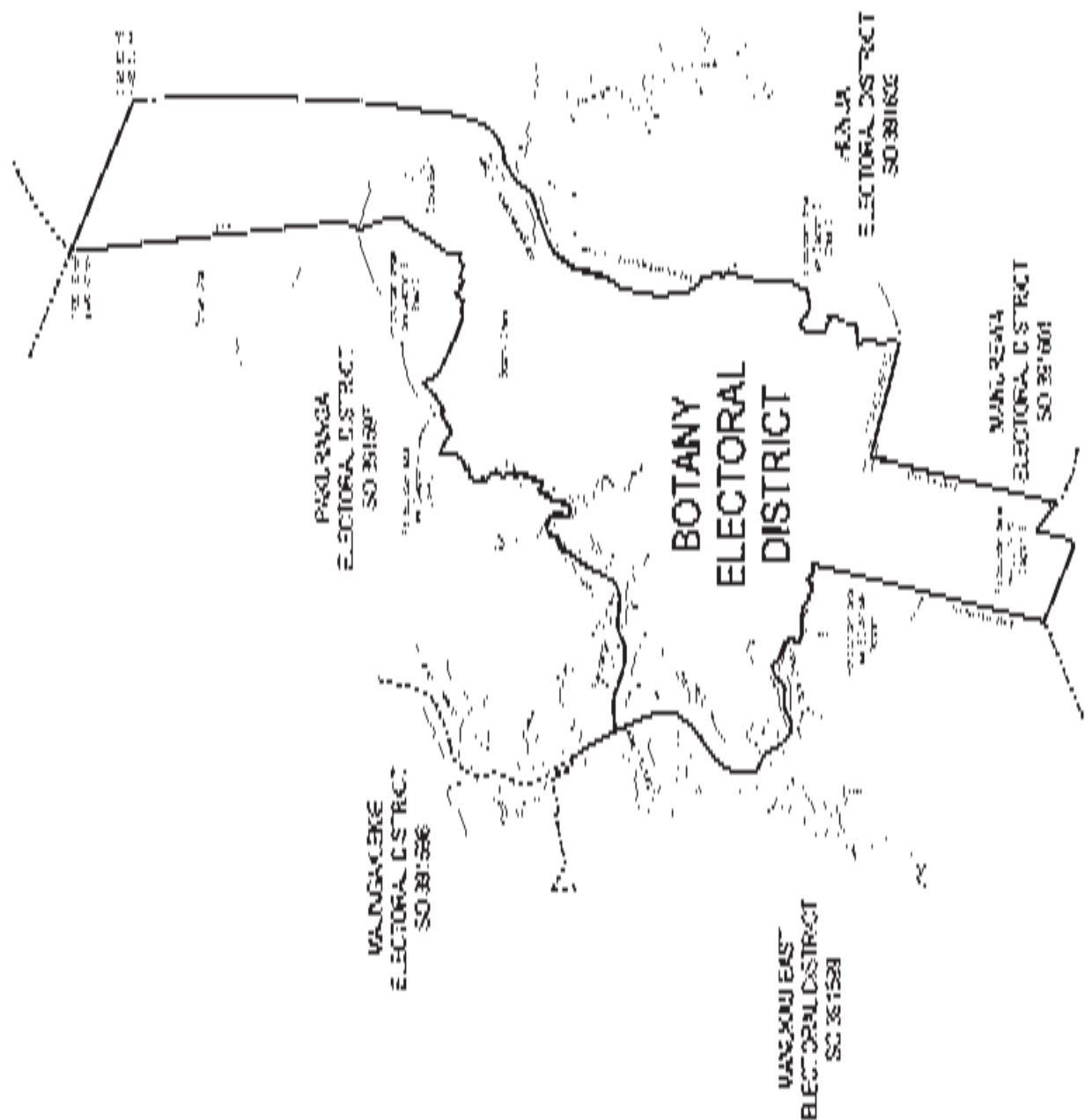
10. The boundaries of the Bay of Plenty Electoral District are shown in the map.

Recreation Commission 2007	Bay of Plenty Electoral District	Sheet 1 of 1
SO 391604	SO 391605	SO 391606

$$\frac{E_0}{\mu_0} = \frac{\partial E_z}{\partial x}$$

235

1990	1991	1992	1993	1994	1995	1996	1997	1998	1999	2000	2001	2002	2003	2004	2005	2006	2007	2008	2009	2010	2011	2012	2013	2014	2015	2016	2017	2018	2019	2020	2021	2022	2023	2024	2025	2026	2027	2028	2029	2030	2031	2032	2033	2034	2035	2036	2037	2038	2039	2040	2041	2042	2043	2044	2045	2046	2047	2048	2049	2050	2051	2052	2053	2054	2055	2056	2057	2058	2059	2060	2061	2062	2063	2064	2065	2066	2067	2068	2069	2070	2071	2072	2073	2074	2075	2076	2077	2078	2079	2080	2081	2082	2083	2084	2085	2086	2087	2088	2089	2090	2091	2092	2093	2094	2095	2096	2097	2098	2099	2100	2101	2102	2103	2104	2105	2106	2107	2108	2109	2110	2111	2112	2113	2114	2115	2116	2117	2118	2119	2120	2121	2122	2123	2124	2125	2126	2127	2128	2129	2130	2131	2132	2133	2134	2135	2136	2137	2138	2139	2140	2141	2142	2143	2144	2145	2146	2147	2148	2149	2150	2151	2152	2153	2154	2155	2156	2157	2158	2159	2160	2161	2162	2163	2164	2165	2166	2167	2168	2169	2170	2171	2172	2173	2174	2175	2176	2177	2178	2179	2180	2181	2182	2183	2184	2185	2186	2187	2188	2189	2190	2191	2192	2193	2194	2195	2196	2197	2198	2199	2200	2201	2202	2203	2204	2205	2206	2207	2208	2209	2210	2211	2212	2213	2214	2215	2216	2217	2218	2219	2220	2221	2222	2223	2224	2225	2226	2227	2228	2229	2230	2231	2232	2233	2234	2235	2236	2237	2238	2239	2240	2241	2242	2243	2244	2245	2246	2247	2248	2249	2250	2251	2252	2253	2254	2255	2256	2257	2258	2259	2260	2261	2262	2263	2264	2265	2266	2267	2268	2269	2270	2271	2272	2273	2274	2275	2276	2277	2278	2279	2280	2281	2282	2283	2284	2285	2286	2287	2288	2289	2290	2291	2292	2293	2294	2295	2296	2297	2298	2299	2300	2301	2302	2303	2304	2305	2306	2307	2308	2309	2310	2311	2312	2313	2314	2315	2316	2317	2318	2319	2320	2321	2322	2323	2324	2325	2326	2327	2328	2329	2330	2331	2332	2333	2334	2335	2336	2337	2338	2339	2340	2341	2342	2343	2344	2345	2346	2347	2348	2349	2350	2351	2352	2353	2354	2355	2356	2357	2358	2359	2360	2361	2362	2363	2364	2365	2366	2367	2368	2369	2370	2371	2372	2373	2374	2375	2376	2377	2378	2379	2380	2381	2382	2383	2384	2385	2386	2387	2388	2389	2390	2391	2392	2393	2394	2395	2396	2397	2398</
------	------	------	------	------	------	------	------	------	------	------	------	------	------	------	------	------	------	------	------	------	------	------	------	------	------	------	------	------	------	------	------	------	------	------	------	------	------	------	------	------	------	------	------	------	------	------	------	------	------	------	------	------	------	------	------	------	------	------	------	------	------	------	------	------	------	------	------	------	------	------	------	------	------	------	------	------	------	------	------	------	------	------	------	------	------	------	------	------	------	------	------	------	------	------	------	------	------	------	------	------	------	------	------	------	------	------	------	------	------	------	------	------	------	------	------	------	------	------	------	------	------	------	------	------	------	------	------	------	------	------	------	------	------	------	------	------	------	------	------	------	------	------	------	------	------	------	------	------	------	------	------	------	------	------	------	------	------	------	------	------	------	------	------	------	------	------	------	------	------	------	------	------	------	------	------	------	------	------	------	------	------	------	------	------	------	------	------	------	------	------	------	------	------	------	------	------	------	------	------	------	------	------	------	------	------	------	------	------	------	------	------	------	------	------	------	------	------	------	------	------	------	------	------	------	------	------	------	------	------	------	------	------	------	------	------	------	------	------	------	------	------	------	------	------	------	------	------	------	------	------	------	------	------	------	------	------	------	------	------	------	------	------	------	------	------	------	------	------	------	------	------	------	------	------	------	------	------	------	------	------	------	------	------	------	------	------	------	------	------	------	------	------	------	------	------	------	------	------	------	------	------	------	------	------	------	------	------	------	------	------	------	------	------	------	------	------	------	------	------	------	------	------	------	------	------	------	------	------	------	------	------	------	------	------	------	------	------	------	------	------	------	------	------	------	------	------	------	------	------	------	------	------	------	------	------	------	------	------	------	------	------	------	------	------	------	------	------	------	------	------	------	------	------	------	------	------	------	------	------	------	------	------	------	------	------	------	------	------	------	------	------	------	------	------	------	------	------	------	------	------	------	------	------	------	------	------	------	--------

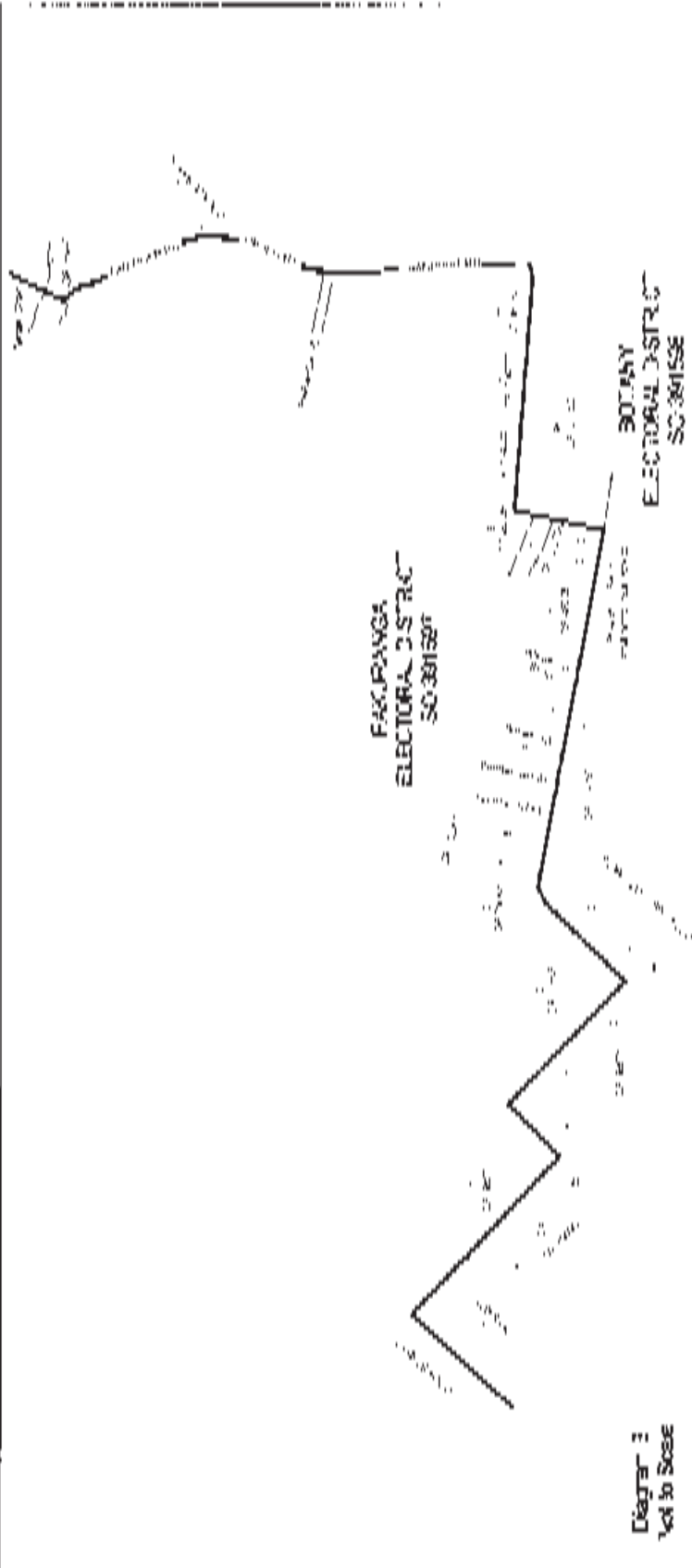
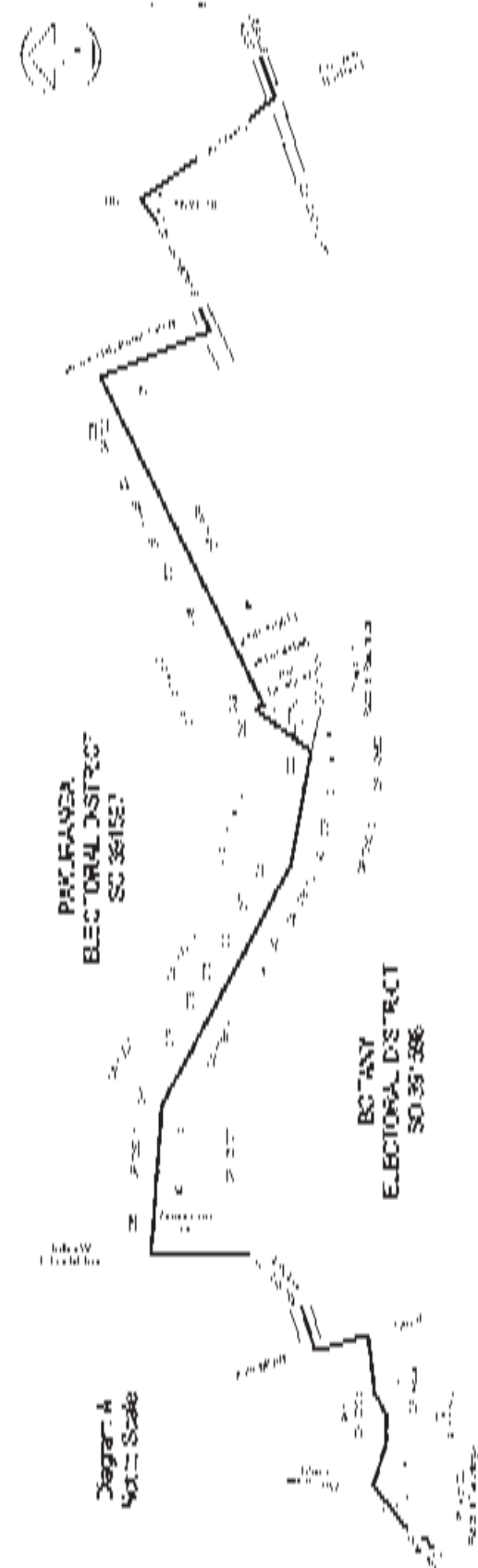
[illegible]

BOTANY ELECTORAL DISTRICT

55
56
57
58
59
60
61
62
63
64
65
66
67
68
69
70
71
72
73
74
75
76
77
78
79
80
81
82
83
84
85
86
87
88
89
90
91
92
93
94
95
96
97
98
99
100
101
102
103
104
105
106
107
108
109
110
111
112
113
114
115
116
117
118
119
120
121
122
123
124
125
126
127
128
129
130
131
132
133
134
135
136
137
138
139
140
141
142
143
144
145
146
147
148
149
150
151
152
153
154
155
156
157
158
159
160
161
162
163
164
165
166
167
168
169
170
171
172
173
174
175
176
177
178
179
180
181
182
183
184
185
186
187
188
189
190
191
192
193
194
195
196
197
198
199
200
201
202
203
204
205
206
207
208
209
210
211
212
213
214
215
216
217
218
219
220
221
222
223
224
225
226
227
228
229
230
231
232
233
234
235
236
237
238
239
240
241
242
243
244
245
246
247
248
249
250
251
252
253
254
255
256
257
258
259
260
261
262
263
264
265
266
267
268
269
270
271
272
273
274
275
276
277
278
279
280
281
282
283
284
285
286
287
288
289
290
291
292
293
294
295
296
297
298
299
300
301
302
303
304
305
306
307
308
309
310
311
312
313
314
315
316
317
318
319
320
321
322
323
324
325
326
327
328
329
330
331
332
333
334
335
336
337
338
339
340
341
342
343
344
345
346
347
348
349
350
351
352
353
354
355
356
357
358
359
360
361
362
363
364
365
366
367
368
369
370
371
372
373
374
375
376
377
378
379
380
381
382
383
384
385
386
387
388
389
390
391
392
393
394
395
396
397
398
399
400
401
402
403
404
405
406
407
408
409
410
411
412
413
414
415
416
417
418
419
420
421
422
423
424
425
426
427
428
429
430
431
432
433
434
435
436
437
438
439
440
441
442
443
444
445
446
447
448
449
450
451
452
453
454
455
456
457
458
459
460
461
462
463
464
465
466
467
468
469
470
471
472
473
474
475
476
477
478
479
480
481
482
483
484
485
486
487
488
489
490
491
492
493
494
495
496
497
498
499
500
501
502
503
504
505
506
507
508
509
510
511
512
513
514
515
516
517
518
519
520
521
522
523
524
525
526
527
528
529
530
531
532
533
534
535
536
537
538
539
540
541
542
543
544
545
546
547
548
549
550
551
552
553
554
555
556
557
558
559
560
561
562
563
564
565
566
567
568
569
570
571
572
573
574
575
576
577
578
579
580
581
582
583
584
585
586
587
588
589
590
591
592
593
594
595
596
597
598
599
600
601
602
603
604
605
606
607
608
609
610
611
612
613
614
615
616
617
618
619
620
621
622
623
624
625
626
627
628
629
630
631
632
633
634
635
636
637
638
639
640
641
642
643
644
645
646
647
648
649
650
651
652
653
654
655
656
657
658
659
660
661
662
663
664
665
666
667
668
669
670
671
672
673
674
675
676
677
678
679
680
681
682
683
684
685
686
687
688
689
690
691
692
693
694
695
696
697
698
699
700
701
702
703
704
705
706
707
708
709
710
711
712
713
714
715
716
717
718
719
720
721
722
723
724
725
726
727
728
729
730
731
732
733
734
735
736
737
738
739
740
741
742
743
744
745
746
747
748
749
750
751
752
753
754
755
756
757
758
759
760
761
762
763
764
765
766
767
768
769
770
771
772
773
774
775
776
777
778
779
780
781
782
783
784
785
786
787
788
789
790
791
792
793
794
795
796
797
798
799
800
801
802
803
804
805
806
807
808
809
810
811
812
813
814
815
816
817
818
819
820
821
822
823
824
825
826
827
828
829
830
831
832
833
834
835
836
837
838
839
840
841
842
843
844
845
846
847
848
849
850
851
852
853
854
855
856
857
858
859
860
861
862
863
864
865
866
867
868
869
870
871
872
873
874
875
876
877
878
879
880
881
882

100
101
102
103
104
105
106
107
108
109
110
111
112
113
114
115
116
117
118
119
120
121
122
123
124
125
126
127
128
129
130
131
132
133
134
135
136
137
138
139
140
141
142
143
144
145
146
147
148
149
150
151
152
153
154
155
156
157
158
159
160
161
162
163
164
165
166
167
168
169
170
171
172
173
174
175
176
177
178
179
180
181
182
183
184
185
186
187
188
189
190
191
192
193
194
195
196
197
198
199
200
201
202
203
204
205
206
207
208
209
210
211
212
213
214
215
216
217
218
219
220
221
222
223
224
225
226
227
228
229
230
231
232
233
234
235
236
237
238
239
240
241
242
243
244
245
246
247
248
249
250
251
252
253
254
255
256
257
258
259
260
261
262
263
264
265
266
267
268
269
270
271
272
273
274
275
276
277
278
279
280
281
282
283
284
285
286
287
288
289
290
291
292
293
294
295
296
297
298
299
300
301
302
303
304
305
306
307
308
309
310
311
312
313
314
315
316
317
318
319
320
321
322
323
324
325
326
327
328
329
330
331
332
333
334
335
336
337
338
339
340
341
342
343
344
345
346
347
348
349
350
351
352
353
354
355
356
357
358
359
360
361
362
363
364
365
366
367
368
369
370
371
372
373
374
375
376
377
378
379
380
381
382
383
384
385
386
387
388
389
390
391
392
393
394
395
396
397
398
399
400
401
402
403
404
405
406
407
408
409
410
411
412
413
414
415
416
417
418
419
420
421
422
423
424
425
426
427
428
429
430
431
432
433
434
435
436
437
438
439
440
441
442
443
444
445
446
447
448
449
450
451
452
453
454
455
456
457
458
459
460
461
462
463
464
465
466
467
468
469
470
471
472
473
474
475
476
477
478
479
480
481
482
483
484
485
486
487
488
489
490
491
492
493
494
495
496
497
498
499
500
501
502
503
504
505
506
507
508
509
510
511
512
513
514
515
516
517
518
519
520
521
522
523
524
525
526
527
528
529
530
531
532
533
534
535
536
537
538
539
540
541
542
543
544
545
546
547
548
549
550
551
552
553
554
555
556
557
558
559
560
561
562
563
564
565
566
567
568
569
570
571
572
573
574
575
576
577
578
579
580
581
582
583
584
585
586
587
588
589
590
591
592
593
594
595
596
597
598
599
600
601
602
603
604
605
606
607
608
609
610
611
612
613
614
615
616
617
618
619
620
621
622
623
624
625
626
627
628
629
630
631
632
633
634
635
636
637
638
639
640
641
642
643
644
645
646
647
648
649
650
651
652
653
654
655
656
657
658
659
660
661
662
663
664
665
666
667
668
669
670
671
672
673
674
675
676
677
678
679
680
681
682
683
684
685
686
687
688
689
690
691
692
693
694
695
696
697
698
699
700
701
702
703
704
705
706
707
708
709
710
711
712
713
714
715
716
717
718
719
720
721
722
723
724
725
726
727
728
729
730
731
732
733
734
735
736
737
738
739
740
741
742
743
744
745
746
747
748
749
750
751
752
753
754
755
756
757
758
759
760
761
762
763
764
765
766
767
768
769
770
771
772
773
774
775
776
777
778
779
780
781
782
783
784
785
786
787
788
789
790
791
792
793
794
795
796
797
798
799
800
801
802
803
804
805
806
807
808
809
810
811
812
813
814
815
816
817
818
819
820
821
822
823
824
825
826
827
828
829
830
831
832
833
834
835
836
837
838
839
840
841
842
843
844
845
846
847
848
849
850
851
852
853
854
855
856
857
858
859
860
861
862
863
864
865
866
867
868
869
870
871
872
873
874
875
876
877
878
879
880
881
882
883
884
885
886
887
888
889
890
891
892
893
894
895
896
897
898
899
900
901
902
903
904
905
906
907
908
909
910
911
912
913
914
915
916
917
918

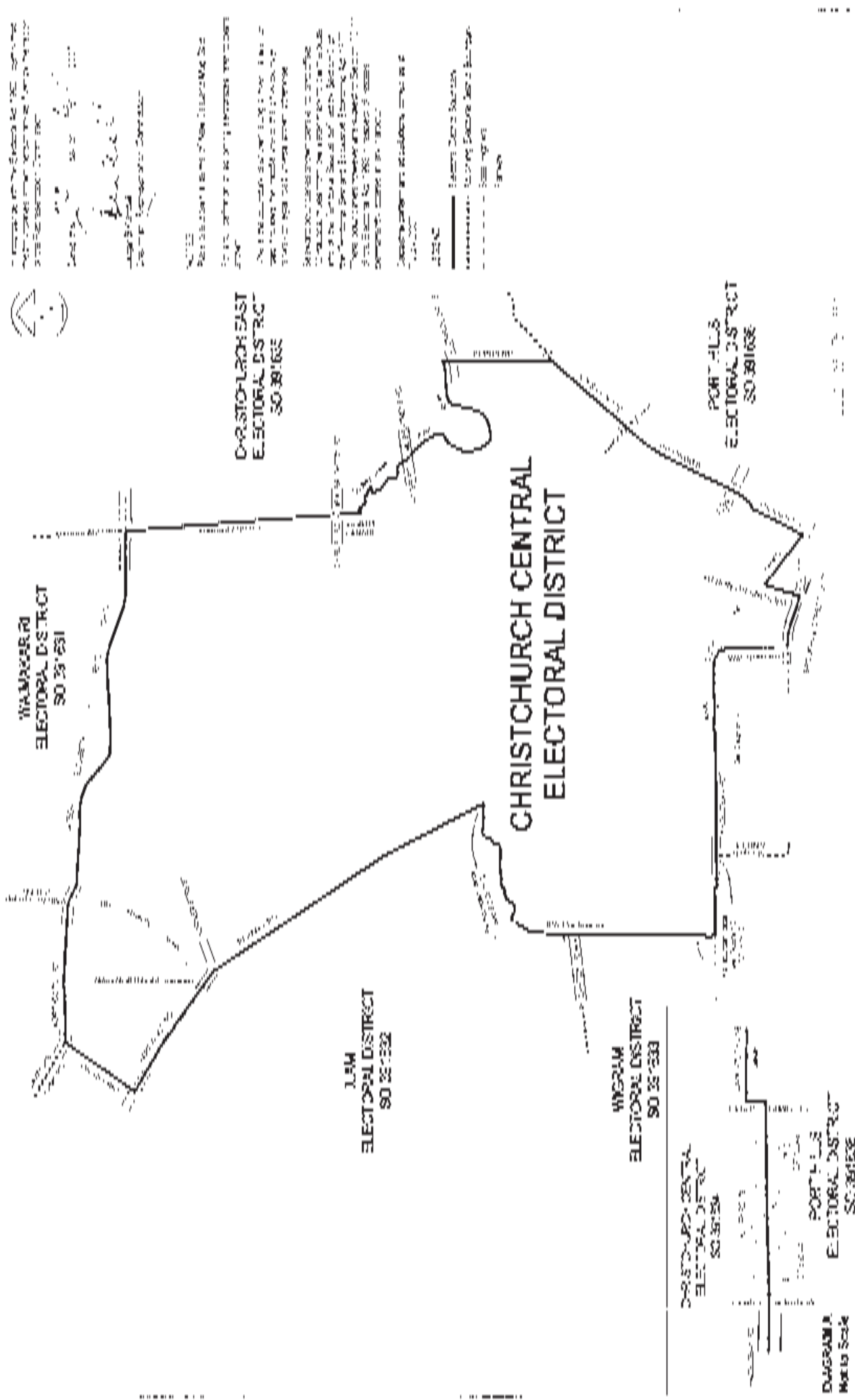
SC 391598



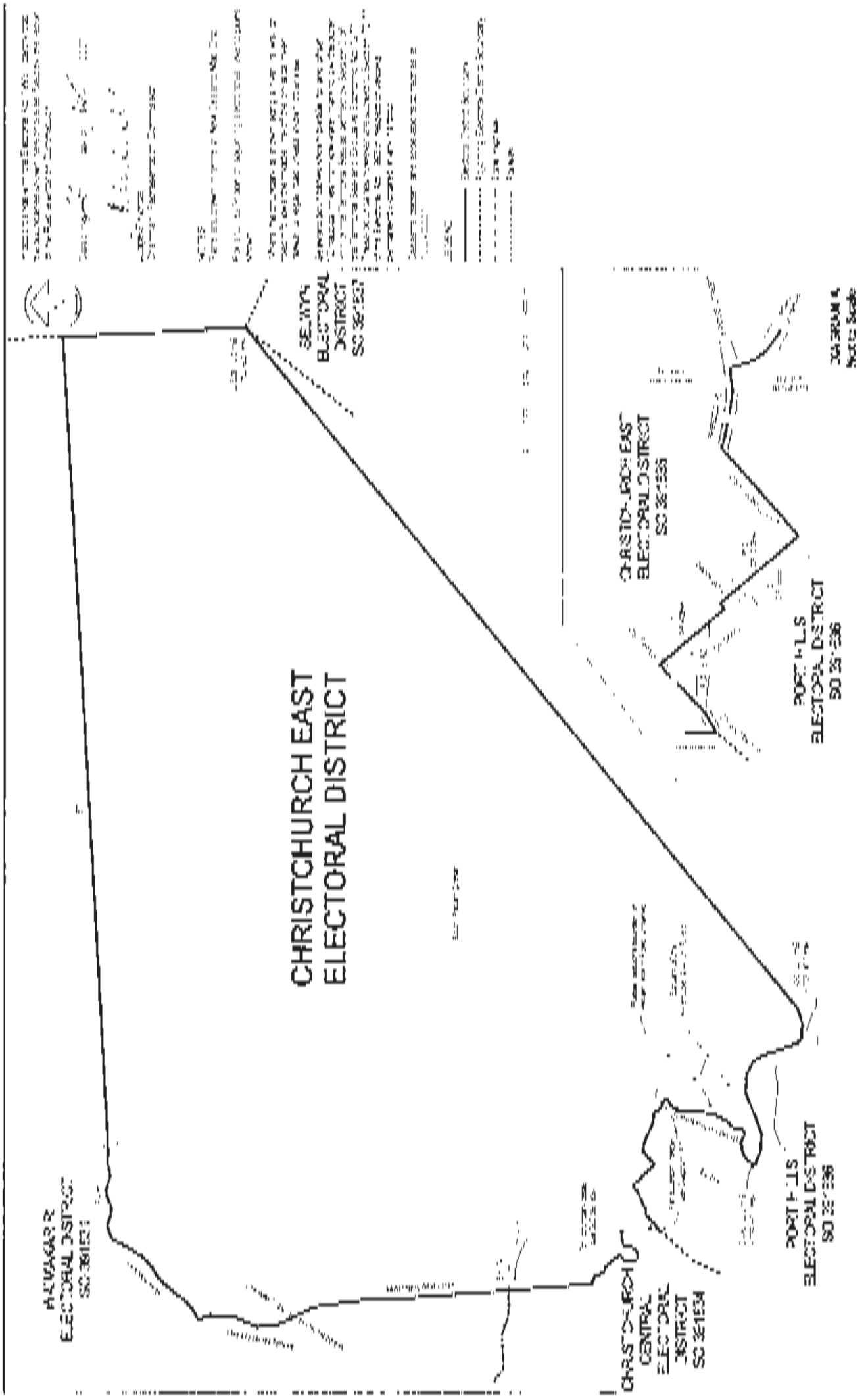
1. The first step is to identify the problem. In this case, the problem is that the system is not working properly.

[illegible][illegible]

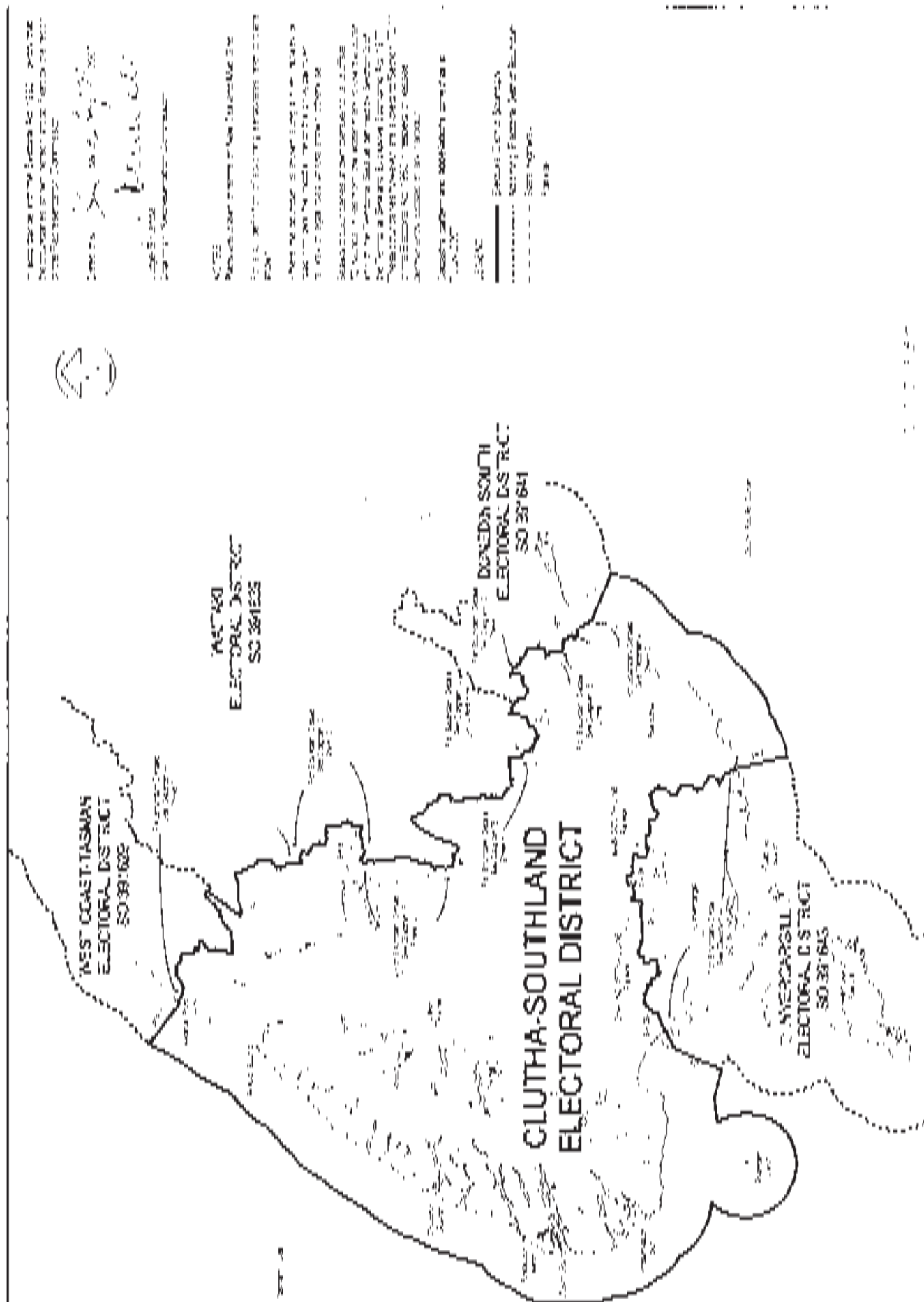
Cell 20:



Representative Commission 2017		CHRISTCHURCH CENTRAL ELECTORAL DISTRICT	Electoral System - Single Member Constituency	Seat No. 61
			Consent Number	SO-391634

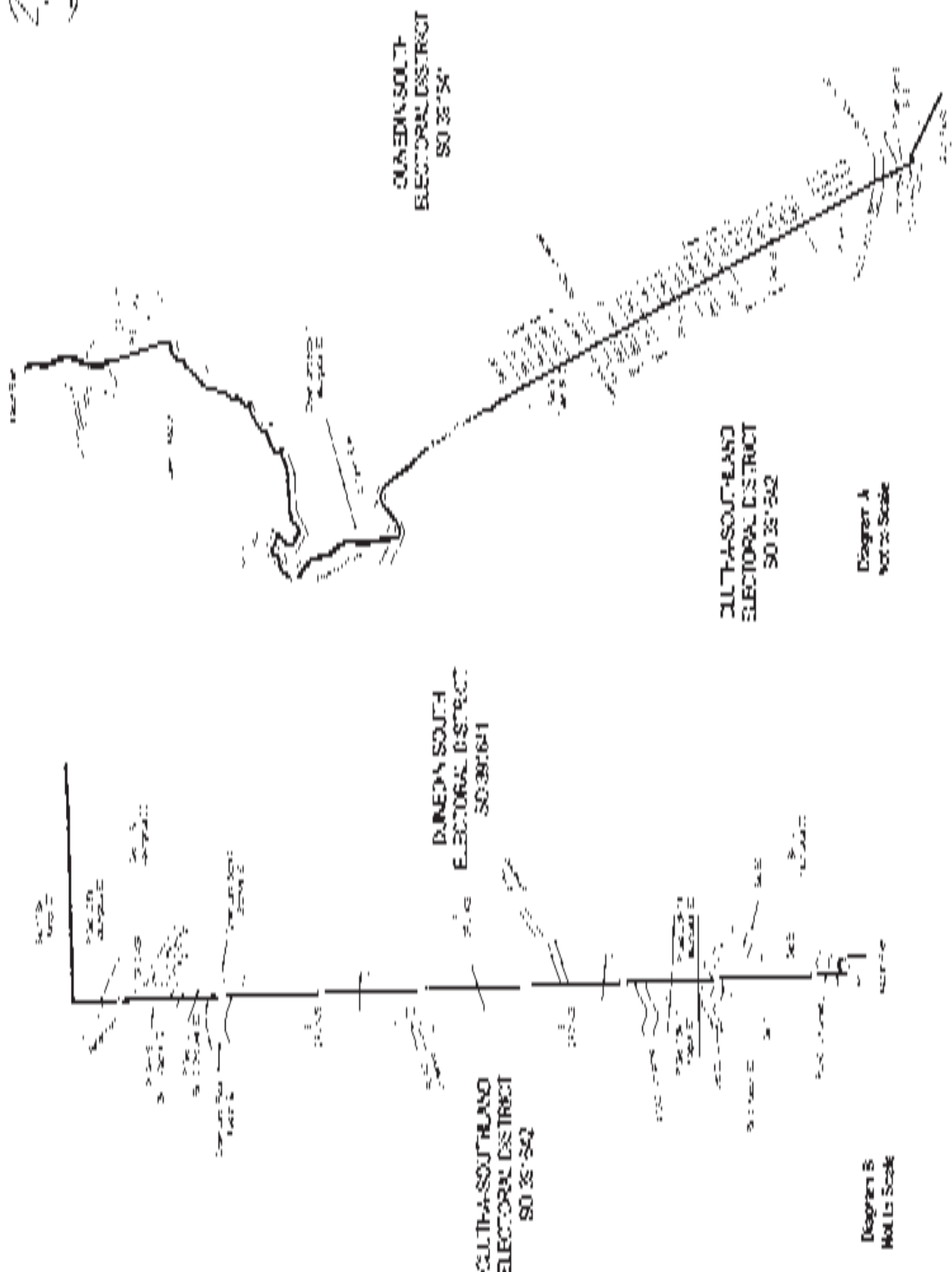


Reference for Commission	CHRISTCHURCH EAST ELECTORAL DISTRICT	Sheet 1 of 1	SO 391635
Revised by	Revised by	Revised by	Revised by
Date	Date	Date	Date



[illegible]

DATE: _____
 TIME: _____
 NAME: _____
 ADDRESS: _____
 CITY: _____
 STATE: _____
 ZIP: _____
 PHONE: _____
 FAX: _____
 E-MAIL: _____
 COMMENTS: _____



1997

CLINTON-SOUTHLAND ELECTORAL DISTRICT
DIAGRAM SHEET

jacobson@unl.edu

$$r = \frac{1}{2} \frac{d}{dt} \left(\frac{1}{r} \right)$$


11

2491 EC CS



REPRESENTATIVE OF THE COMMISSION SHALL BE REQUIRED TO SIGN AND SEAL THIS MAP IN THE PRESENCE OF THE COMMISSIONER OF THE GENERAL LAND OFFICE.

Wm. L. ...
...
...



CLUTHA-SOUTHLAND
ELECTORAL DISTRICT
SC 361642

DUNEDIN SOUTH
ELECTORAL DISTRICT
SC 351641

Diagram C
Not to Scale

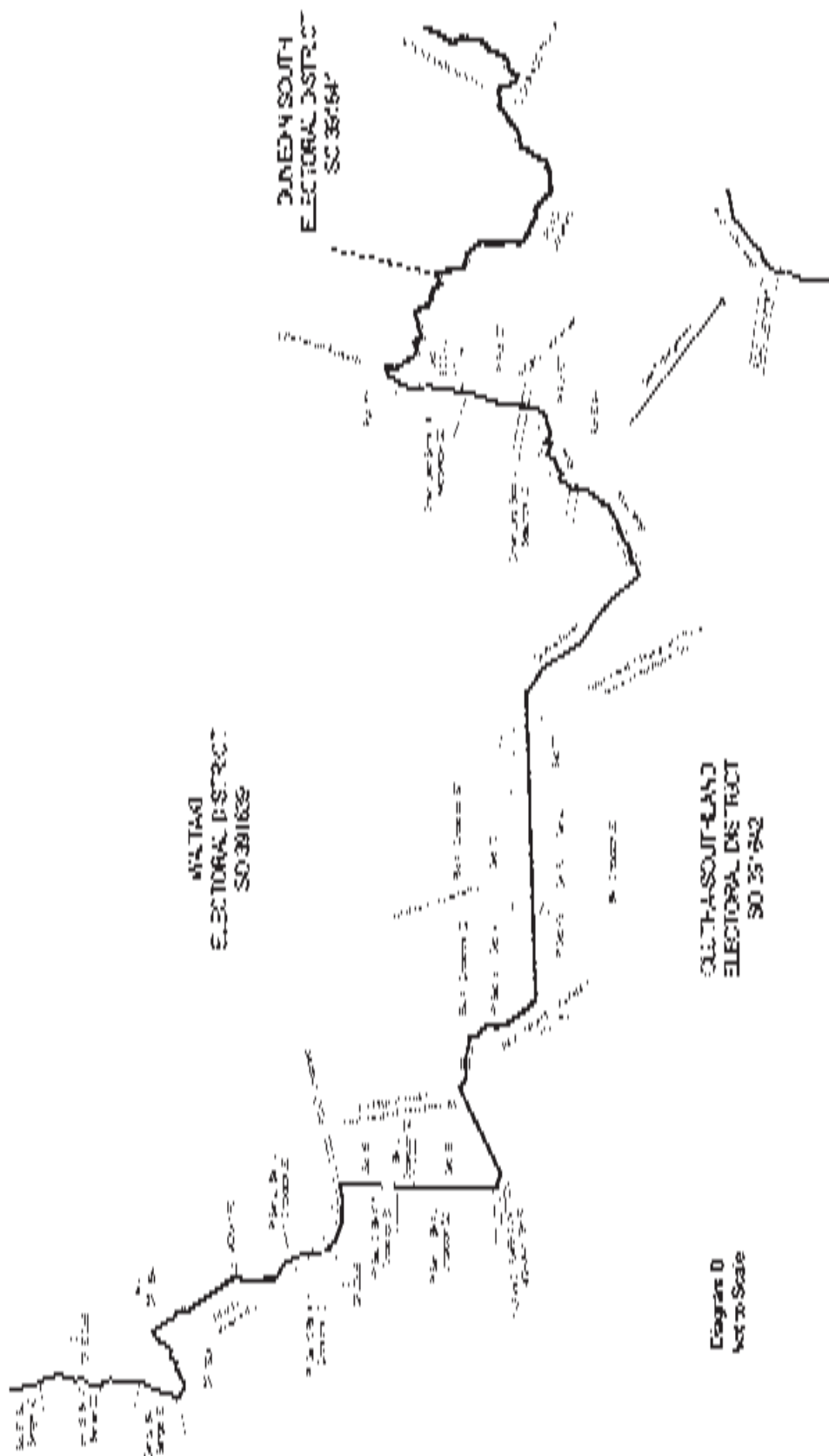
NOTES:
1. The boundary shown on this map is the boundary as shown on the map of the Clutha-Southland Electoral District, 1901, as amended by the Electoral Act, 1908, and the Electoral Act, 1913.
2. The boundary shown on this map is the boundary as shown on the map of the Dunedin South Electoral District, 1901, as amended by the Electoral Act, 1908, and the Electoral Act, 1913.
3. The boundary shown on this map is the boundary as shown on the map of the Clutha-Southland Electoral District, 1901, as amended by the Electoral Act, 1908, and the Electoral Act, 1913.
4. The boundary shown on this map is the boundary as shown on the map of the Dunedin South Electoral District, 1901, as amended by the Electoral Act, 1908, and the Electoral Act, 1913.
5. The boundary shown on this map is the boundary as shown on the map of the Clutha-Southland Electoral District, 1901, as amended by the Electoral Act, 1908, and the Electoral Act, 1913.
6. The boundary shown on this map is the boundary as shown on the map of the Dunedin South Electoral District, 1901, as amended by the Electoral Act, 1908, and the Electoral Act, 1913.
7. The boundary shown on this map is the boundary as shown on the map of the Clutha-Southland Electoral District, 1901, as amended by the Electoral Act, 1908, and the Electoral Act, 1913.
8. The boundary shown on this map is the boundary as shown on the map of the Dunedin South Electoral District, 1901, as amended by the Electoral Act, 1908, and the Electoral Act, 1913.
9. The boundary shown on this map is the boundary as shown on the map of the Clutha-Southland Electoral District, 1901, as amended by the Electoral Act, 1908, and the Electoral Act, 1913.
10. The boundary shown on this map is the boundary as shown on the map of the Dunedin South Electoral District, 1901, as amended by the Electoral Act, 1908, and the Electoral Act, 1913.

Representative of Commission 2001

CLUTHA-SOUTHLAND ELECTORAL DISTRICT
DIAGRAM SHEET

Sheet 3 of 3
Dated 2001-01-01

SC 361642



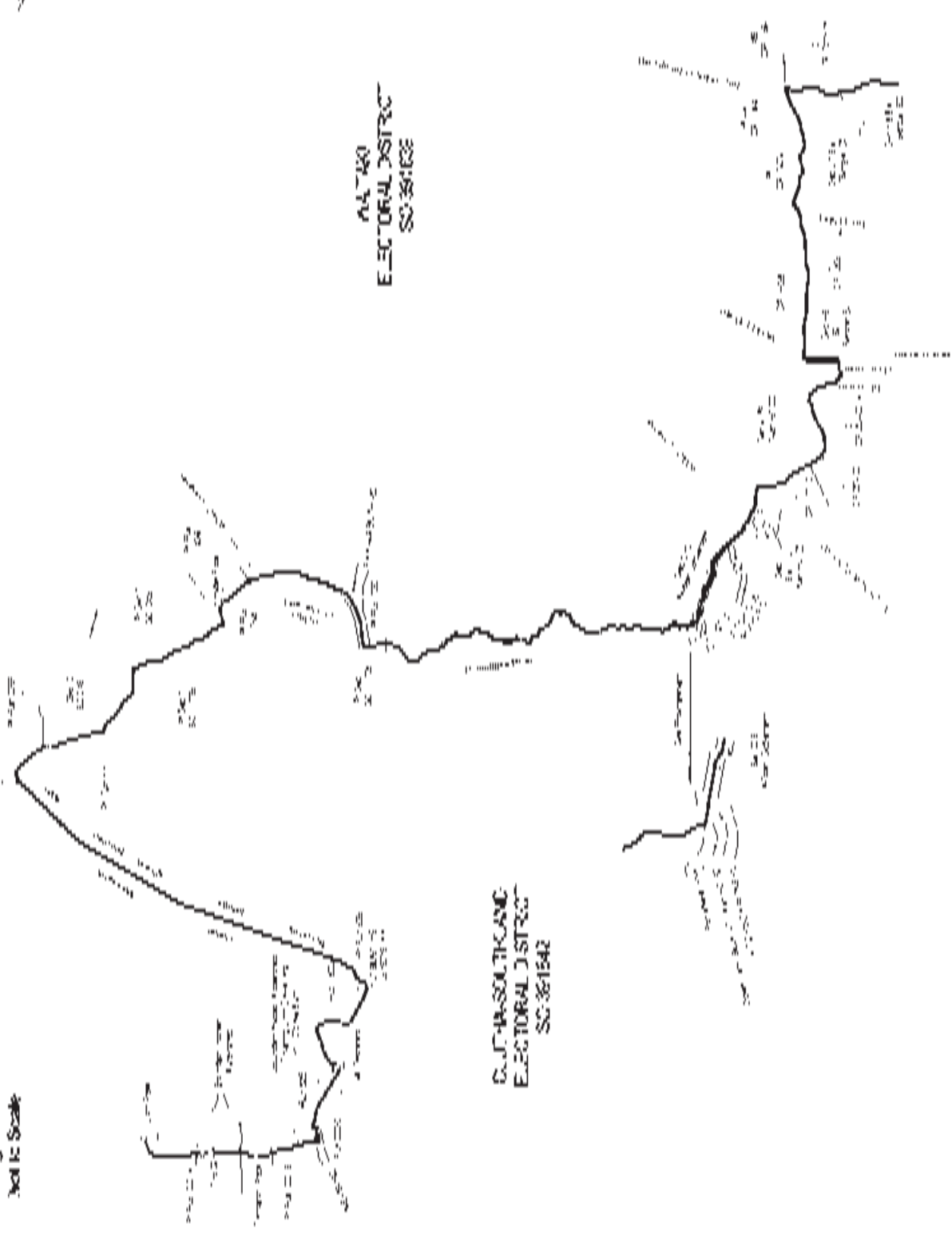
by J. S. J. J. J.

[illegible]

<p>Recreation Commission 2007</p> <p>CLUTHA-SOUTHLAND ELECTORAL DISTRICT</p> <p>DIAGRAM SHEET</p>	<p>Sheet 4 of 7</p> <p> <input type="checkbox"/> 1:10,000 <input type="checkbox"/> 1:25,000 <input type="checkbox"/> 1:50,000 </p> <p> <input checked="" type="checkbox"/> 1:100,000 <input type="checkbox"/> 1:250,000 </p>	<p>SO 39/1642</p>
---	---	-------------------



Diagram E
Not to Scale



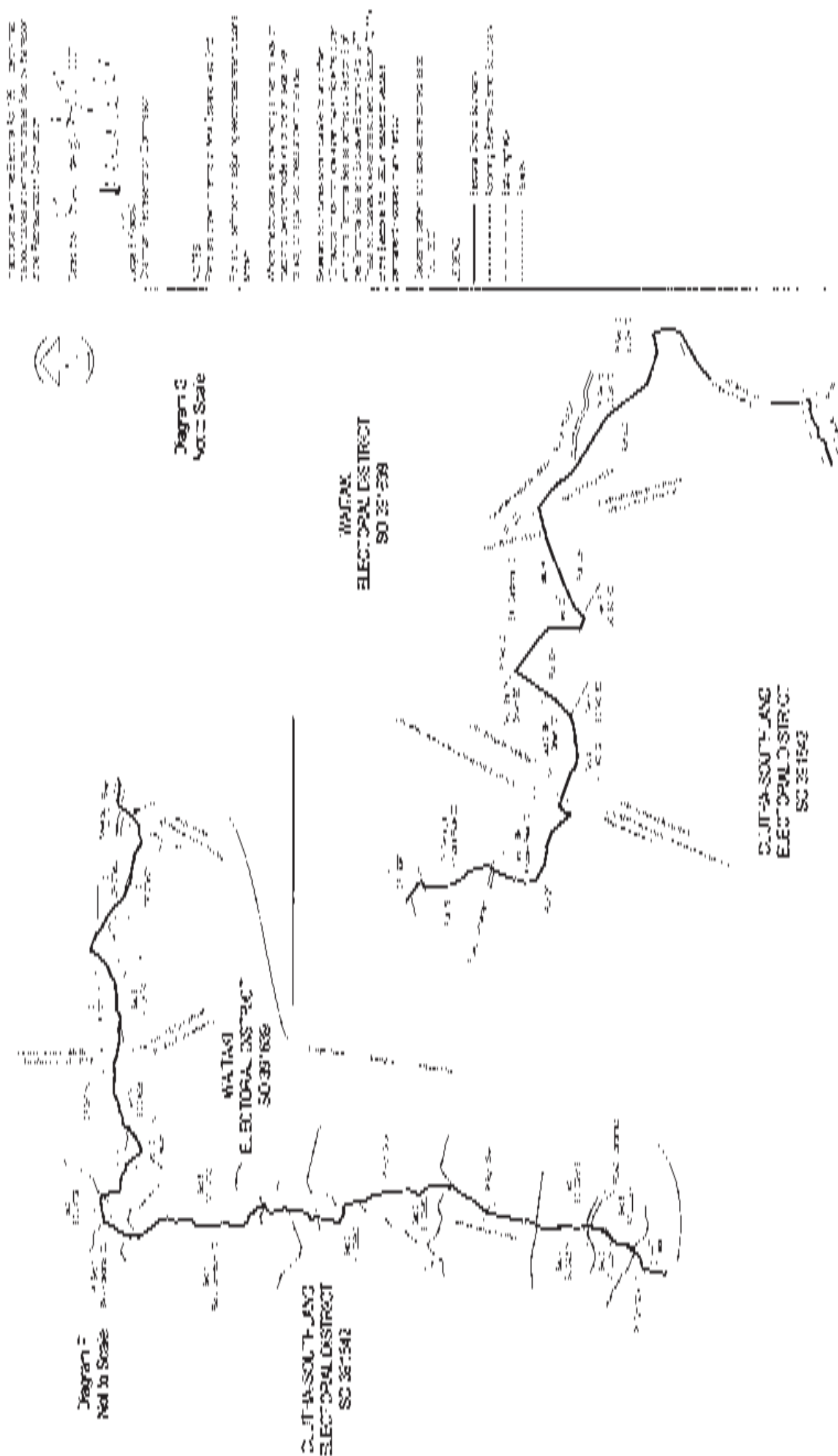
CLUTHA-SOUTHLAND
ELECTORAL DISTRICT
SC 381642

CLUTHA-SOUTHLAND
ELECTORAL DISTRICT
SC 381642

CLUTHA-SOUTHLAND ELECTORAL DISTRICT
SC 381642
The Electoral District of Clutha-Southland
is bounded by the following lines:
To the North by the boundary of the Electoral District of Southland
To the South by the boundary of the Electoral District of Otago
To the East by the boundary of the Electoral District of Canterbury
To the West by the boundary of the Electoral District of Westland

NOTES:
1. The boundary of the Electoral District of Clutha-Southland is shown on the map.
2. The boundary of the Electoral District of Southland is shown on the map.
3. The boundary of the Electoral District of Otago is shown on the map.
4. The boundary of the Electoral District of Canterbury is shown on the map.
5. The boundary of the Electoral District of Westland is shown on the map.

Representation Commission 2007	CLUTHA-SOUTHLAND ELECTORAL DISTRICT DIAGRAM SHEET	Sheet 3 of 7
		SC 381642



REPRESENTATION COMMISSION 2007

LEGEND

- 100 Feet
- 200 Feet
- 300 Feet
- 400 Feet
- 500 Feet
- 600 Feet
- 700 Feet
- 800 Feet
- 900 Feet
- 1000 Feet

NOTES

1. THE DISTRICTS ARE NOT TO BE USED FOR ANY PURPOSE OTHER THAN THAT FOR WHICH THEY WERE DESIGNED.

2. THE DISTRICTS ARE NOT TO BE USED FOR ANY PURPOSE OTHER THAN THAT FOR WHICH THEY WERE DESIGNED.

3. THE DISTRICTS ARE NOT TO BE USED FOR ANY PURPOSE OTHER THAN THAT FOR WHICH THEY WERE DESIGNED.

4. THE DISTRICTS ARE NOT TO BE USED FOR ANY PURPOSE OTHER THAN THAT FOR WHICH THEY WERE DESIGNED.

5. THE DISTRICTS ARE NOT TO BE USED FOR ANY PURPOSE OTHER THAN THAT FOR WHICH THEY WERE DESIGNED.

6. THE DISTRICTS ARE NOT TO BE USED FOR ANY PURPOSE OTHER THAN THAT FOR WHICH THEY WERE DESIGNED.

7. THE DISTRICTS ARE NOT TO BE USED FOR ANY PURPOSE OTHER THAN THAT FOR WHICH THEY WERE DESIGNED.

8. THE DISTRICTS ARE NOT TO BE USED FOR ANY PURPOSE OTHER THAN THAT FOR WHICH THEY WERE DESIGNED.

9. THE DISTRICTS ARE NOT TO BE USED FOR ANY PURPOSE OTHER THAN THAT FOR WHICH THEY WERE DESIGNED.

10. THE DISTRICTS ARE NOT TO BE USED FOR ANY PURPOSE OTHER THAN THAT FOR WHICH THEY WERE DESIGNED.

11. THE DISTRICTS ARE NOT TO BE USED FOR ANY PURPOSE OTHER THAN THAT FOR WHICH THEY WERE DESIGNED.

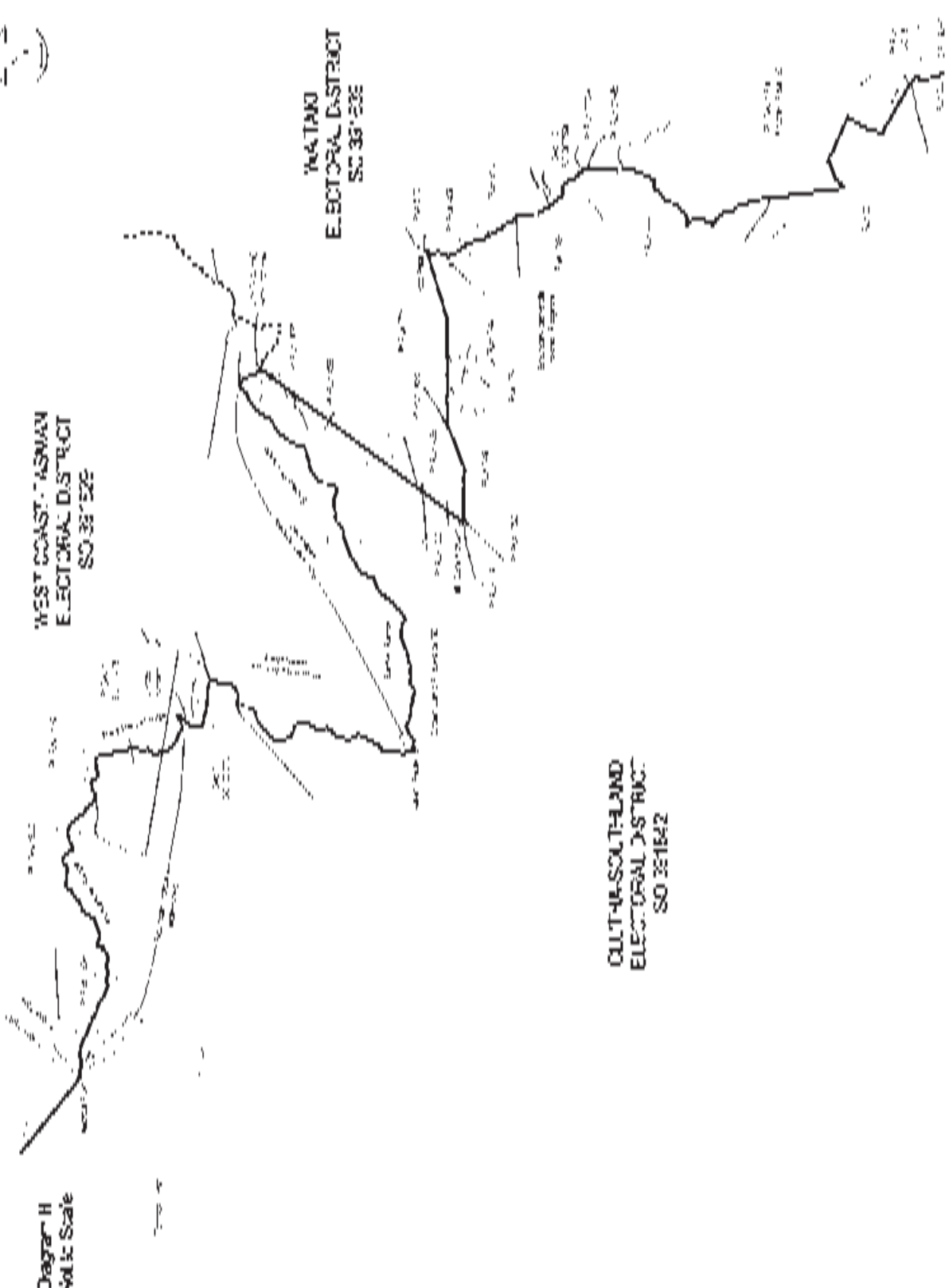
12. THE DISTRICTS ARE NOT TO BE USED FOR ANY PURPOSE OTHER THAN THAT FOR WHICH THEY WERE DESIGNED.

13. THE DISTRICTS ARE NOT TO BE USED FOR ANY PURPOSE OTHER THAN THAT FOR WHICH THEY WERE DESIGNED.

14. THE DISTRICTS ARE NOT TO BE USED FOR ANY PURPOSE OTHER THAN THAT FOR WHICH THEY WERE DESIGNED.

15. THE DISTRICTS ARE NOT TO BE USED FOR ANY PURPOSE OTHER THAN THAT FOR WHICH THEY WERE DESIGNED.

16. THE DISTRICTS ARE NOT TO BE USED FOR ANY PURPOSE OTHER THAN THAT FOR WHICH THEY WERE DESIGNED.

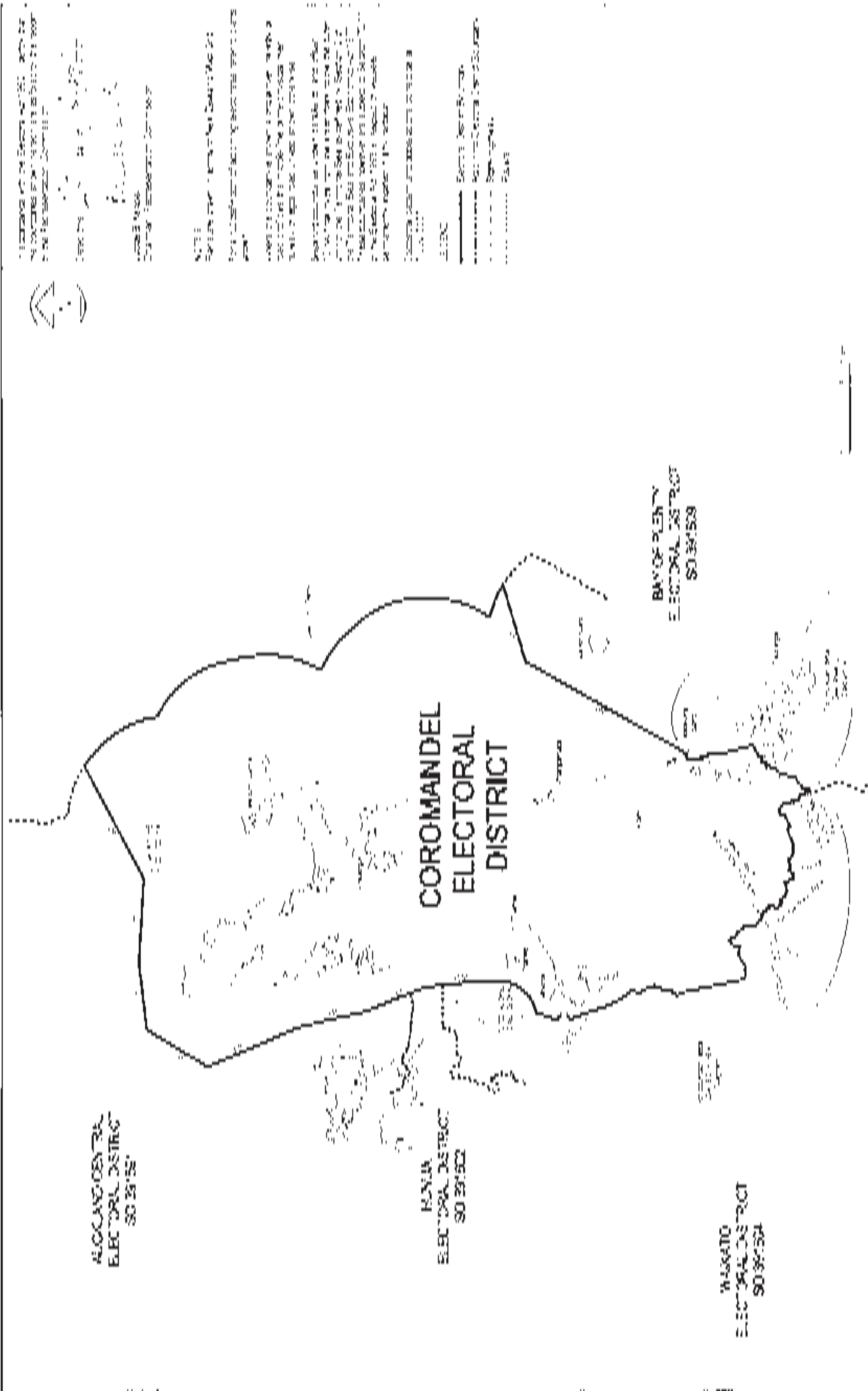


DESIGNED BY: [Name]
DATE: [Date]

QUINTA-SOUTHLAND ELECTORAL DISTRICT
DIAGRAM SHEET

Representation Commission 2007

SO 391642



1. DISTRICTS OF THE PROVINCE OF COROMAN DEL
2. DISTRICTS OF THE PROVINCE OF COROMAN DEL
3. DISTRICTS OF THE PROVINCE OF COROMAN DEL
4. DISTRICTS OF THE PROVINCE OF COROMAN DEL
5. DISTRICTS OF THE PROVINCE OF COROMAN DEL
6. DISTRICTS OF THE PROVINCE OF COROMAN DEL
7. DISTRICTS OF THE PROVINCE OF COROMAN DEL
8. DISTRICTS OF THE PROVINCE OF COROMAN DEL
9. DISTRICTS OF THE PROVINCE OF COROMAN DEL
10. DISTRICTS OF THE PROVINCE OF COROMAN DEL

NOTE:
1. DISTRICTS OF THE PROVINCE OF COROMAN DEL
2. DISTRICTS OF THE PROVINCE OF COROMAN DEL
3. DISTRICTS OF THE PROVINCE OF COROMAN DEL
4. DISTRICTS OF THE PROVINCE OF COROMAN DEL
5. DISTRICTS OF THE PROVINCE OF COROMAN DEL
6. DISTRICTS OF THE PROVINCE OF COROMAN DEL
7. DISTRICTS OF THE PROVINCE OF COROMAN DEL
8. DISTRICTS OF THE PROVINCE OF COROMAN DEL
9. DISTRICTS OF THE PROVINCE OF COROMAN DEL
10. DISTRICTS OF THE PROVINCE OF COROMAN DEL



1. The map is a plan view of the Bay of Plenty Electoral District, showing the boundaries of the district and the boundaries of the various wards and electorates within the district.

2. The map is a plan view of the Bay of Plenty Electoral District, showing the boundaries of the district and the boundaries of the various wards and electorates within the district.

3. The map is a plan view of the Bay of Plenty Electoral District, showing the boundaries of the district and the boundaries of the various wards and electorates within the district.

NOTE: The map is a plan view of the Bay of Plenty Electoral District, showing the boundaries of the district and the boundaries of the various wards and electorates within the district.

1. The map is a plan view of the Bay of Plenty Electoral District, showing the boundaries of the district and the boundaries of the various wards and electorates within the district.

2. The map is a plan view of the Bay of Plenty Electoral District, showing the boundaries of the district and the boundaries of the various wards and electorates within the district.

3. The map is a plan view of the Bay of Plenty Electoral District, showing the boundaries of the district and the boundaries of the various wards and electorates within the district.

BAY OF PLENTY
ELECTORAL DISTRICT
SO 391603

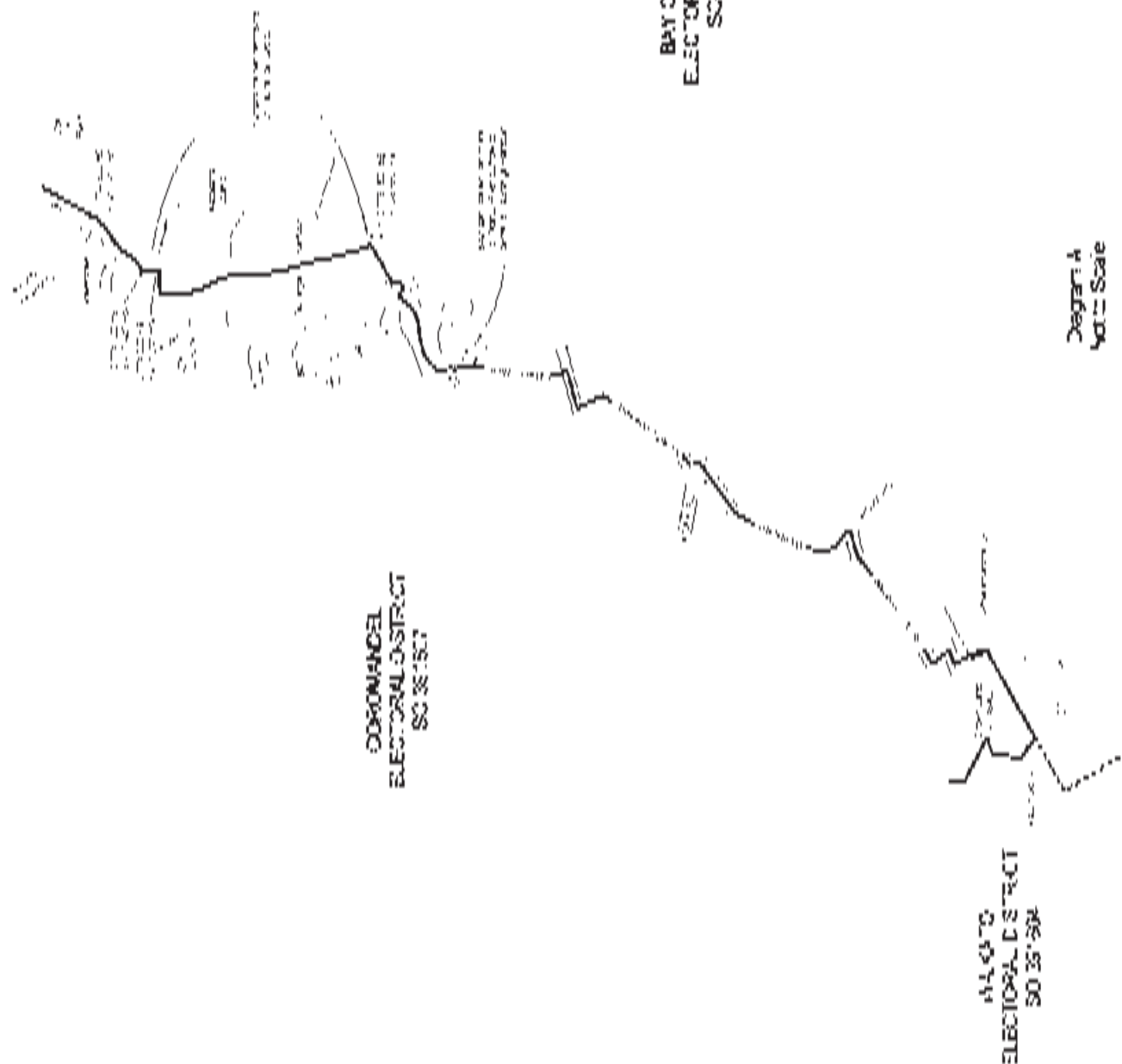


Diagram A
Not to Scale

COROMANDEL ELECTORAL DISTRICT DIAGRAM SHEET		Scale: 1:50,000	Sheet: 1 of 2
Representative Commission 2007	Proposed by: Bay of Plenty Regional Council	Approved by: Bay of Plenty Regional Council	SO 391607

THE UNIVERSITY OF CHICAGO

1. $\frac{1}{2}$

10

2

1. The first step is to identify the problem or question that needs to be answered. This involves understanding the context and the specific requirements of the task.

23
 22
 21
 20
 19
 18
 17
 16
 15
 14
 13
 12
 11
 10
 9
 8
 7
 6
 5
 4
 3
 2
 1

100

$$\begin{aligned} & \text{H} \\ & | \\ & \text{H}-\text{C}-\text{H} \\ & | \\ & \text{H} \end{aligned}$$

There is a lot of talk about the importance of the "bottom line" in business. But what does it really mean? Is it just about making money? Or is there more to it than that? Let's explore the concept of the bottom line and how it can be used to guide business decisions.

[illegible]

100
 101
 102
 103
 104
 105
 106
 107
 108
 109
 110
 111
 112
 113
 114
 115
 116
 117
 118
 119
 120
 121
 122
 123
 124
 125
 126
 127
 128
 129
 130
 131
 132
 133
 134
 135
 136
 137
 138
 139
 140
 141
 142
 143
 144
 145
 146
 147
 148
 149
 150
 151
 152
 153
 154
 155
 156
 157
 158
 159
 160
 161
 162
 163
 164
 165
 166
 167
 168
 169
 170
 171
 172
 173
 174
 175
 176
 177
 178
 179
 180
 181
 182
 183
 184
 185
 186
 187
 188
 189
 190
 191
 192
 193
 194
 195
 196
 197
 198
 199
 200
 201
 202
 203
 204
 205
 206
 207
 208
 209
 210
 211
 212
 213
 214
 215
 216
 217
 218
 219
 220
 221
 222
 223
 224
 225
 226
 227
 228
 229
 230
 231
 232
 233
 234
 235
 236
 237
 238
 239
 240
 241
 242
 243
 244
 245
 246
 247
 248
 249
 250
 251
 252
 253
 254
 255
 256
 257
 258
 259
 260
 261
 262
 263
 264
 265
 266
 267
 268
 269
 270
 271
 272
 273
 274
 275
 276
 277
 278
 279
 280
 281
 282
 283
 284
 285
 286
 287
 288
 289
 290
 291
 292
 293
 294
 295
 296
 297
 298
 299
 300
 301
 302
 303
 304
 305
 306
 307
 308
 309
 310
 311
 312
 313
 314
 315
 316
 317
 318
 319
 320
 321
 322
 323
 324
 325
 326
 327
 328
 329
 330
 331
 332
 333
 334
 335
 336
 337
 338
 339
 340
 341
 342
 343
 344
 345
 346
 347
 348
 349
 350
 351
 352
 353
 354
 355
 356
 357
 358
 359
 360
 361
 362
 363
 364
 365
 366
 367
 368
 369
 370
 371
 372
 373
 374
 375
 376
 377
 378
 379
 380
 381
 382
 383
 384
 385
 386
 387
 388
 389
 390
 391
 392
 393
 394
 395
 396
 397
 398
 399
 400
 401
 402
 403
 404
 405
 406
 407
 408
 409
 410
 411
 412
 413
 414
 415
 416
 417
 418
 419
 420
 421
 422
 423
 424
 425
 426
 427
 428
 429
 430
 431
 432
 433
 434
 435
 436
 437
 438
 439
 440
 441
 442
 443
 444
 445
 446
 447
 448
 449
 450
 451
 452
 453
 454
 455
 456
 457
 458
 459
 460
 461
 462
 463
 464
 465
 466
 467
 468
 469
 470
 471
 472
 473
 474
 475
 476
 477
 478
 479
 480
 481
 482
 483
 484
 485
 486
 487
 488
 489
 490
 491
 492
 493
 494
 495
 496
 497
 498
 499
 500
 501
 502
 503
 504
 505
 506
 507
 508
 509
 510
 511
 512
 513
 514
 515
 516
 517
 518
 519
 520
 521
 522
 523
 524
 525
 526
 527
 528
 529
 530
 531
 532
 533
 534
 535
 536
 537
 538
 539
 540
 541
 542
 543
 544
 545
 546
 547
 548
 549
 550
 551
 552
 553
 554
 555
 556
 557
 558
 559
 560
 561
 562
 563
 564
 565
 566
 567
 568
 569
 570
 571
 572
 573
 574
 575
 576
 577
 578
 579
 580
 581
 582
 583
 584
 585
 586
 587
 588
 589
 590
 591
 592
 593
 594
 595
 596
 597
 598
 599
 600
 601
 602
 603
 604
 605
 606
 607
 608
 609
 610
 611

1. *Introduction*

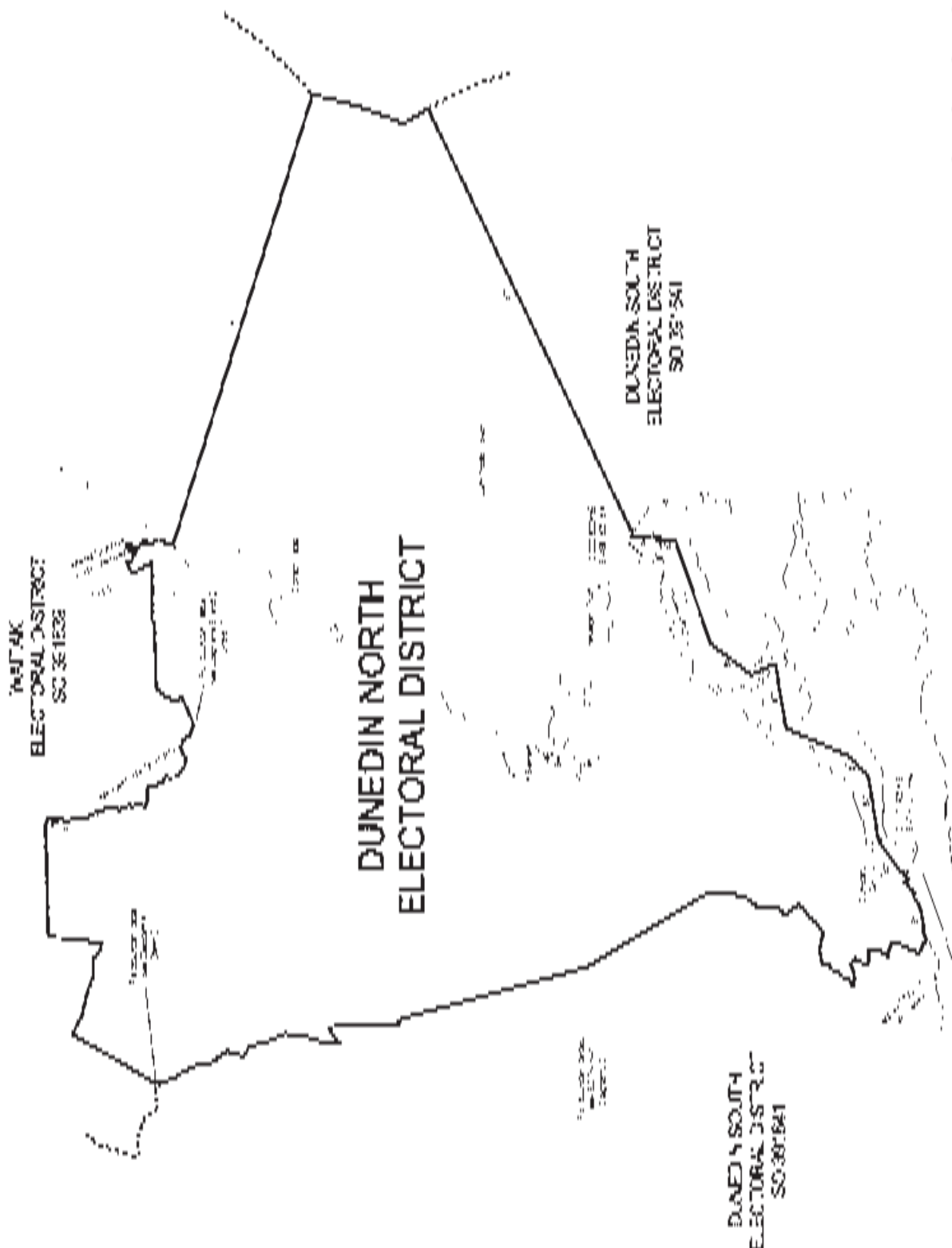
10

4-26-51

.....

— — — — —

1000


$$= \frac{1}{2} \left(\frac{1}{2} + \frac{1}{2} \right) = \frac{1}{2}$$
[illegible]

五、

Figure 1

DUNEDIN NORTH ELECTORAL DISTRICT

二、三、四



1. The boundaries of the Electoral Districts are shown on this map. The boundaries are shown as solid lines. The boundaries of the Electoral Districts are shown as solid lines. The boundaries of the Electoral Districts are shown as solid lines.

2. The boundaries of the Electoral Districts are shown on this map. The boundaries are shown as solid lines. The boundaries of the Electoral Districts are shown as solid lines. The boundaries of the Electoral Districts are shown as solid lines.

3. The boundaries of the Electoral Districts are shown on this map. The boundaries are shown as solid lines. The boundaries of the Electoral Districts are shown as solid lines. The boundaries of the Electoral Districts are shown as solid lines.

NOTES

1. The boundaries of the Electoral Districts are shown on this map. The boundaries are shown as solid lines. The boundaries of the Electoral Districts are shown as solid lines. The boundaries of the Electoral Districts are shown as solid lines.

2. The boundaries of the Electoral Districts are shown on this map. The boundaries are shown as solid lines. The boundaries of the Electoral Districts are shown as solid lines. The boundaries of the Electoral Districts are shown as solid lines.

3. The boundaries of the Electoral Districts are shown on this map. The boundaries are shown as solid lines. The boundaries of the Electoral Districts are shown as solid lines. The boundaries of the Electoral Districts are shown as solid lines.

4. The boundaries of the Electoral Districts are shown on this map. The boundaries are shown as solid lines. The boundaries of the Electoral Districts are shown as solid lines. The boundaries of the Electoral Districts are shown as solid lines.

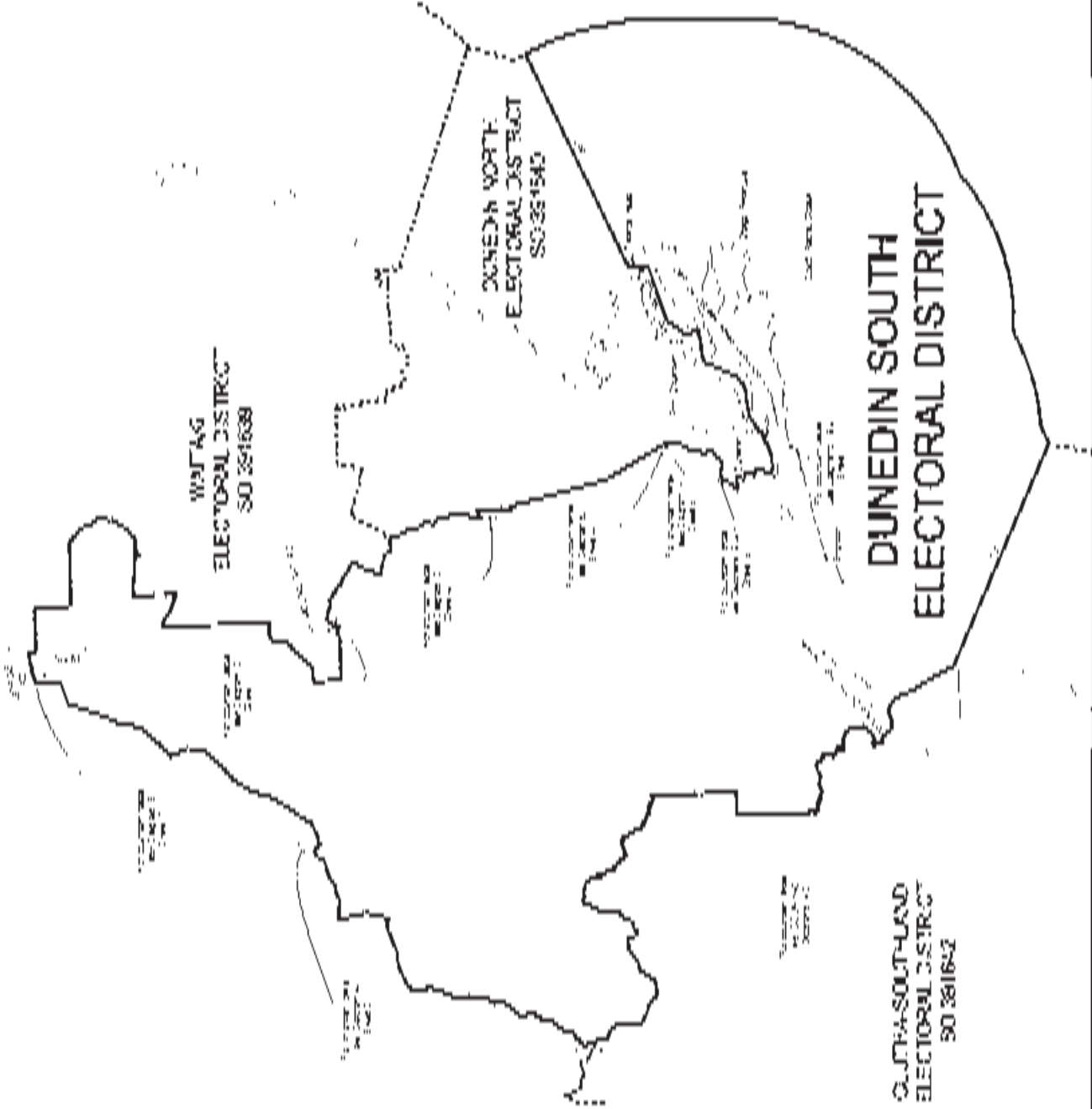
5. The boundaries of the Electoral Districts are shown on this map. The boundaries are shown as solid lines. The boundaries of the Electoral Districts are shown as solid lines. The boundaries of the Electoral Districts are shown as solid lines.

6. The boundaries of the Electoral Districts are shown on this map. The boundaries are shown as solid lines. The boundaries of the Electoral Districts are shown as solid lines. The boundaries of the Electoral Districts are shown as solid lines.

7. The boundaries of the Electoral Districts are shown on this map. The boundaries are shown as solid lines. The boundaries of the Electoral Districts are shown as solid lines. The boundaries of the Electoral Districts are shown as solid lines.

8. The boundaries of the Electoral Districts are shown on this map. The boundaries are shown as solid lines. The boundaries of the Electoral Districts are shown as solid lines. The boundaries of the Electoral Districts are shown as solid lines.

1:100,000



Representation Commission 2007

DUNEDIN SOUTH ELECTORAL DISTRICT

DEVELOPED BY: Simon and Monica
Date: September 2007

Scale: 1:100,000

Map
Sheet

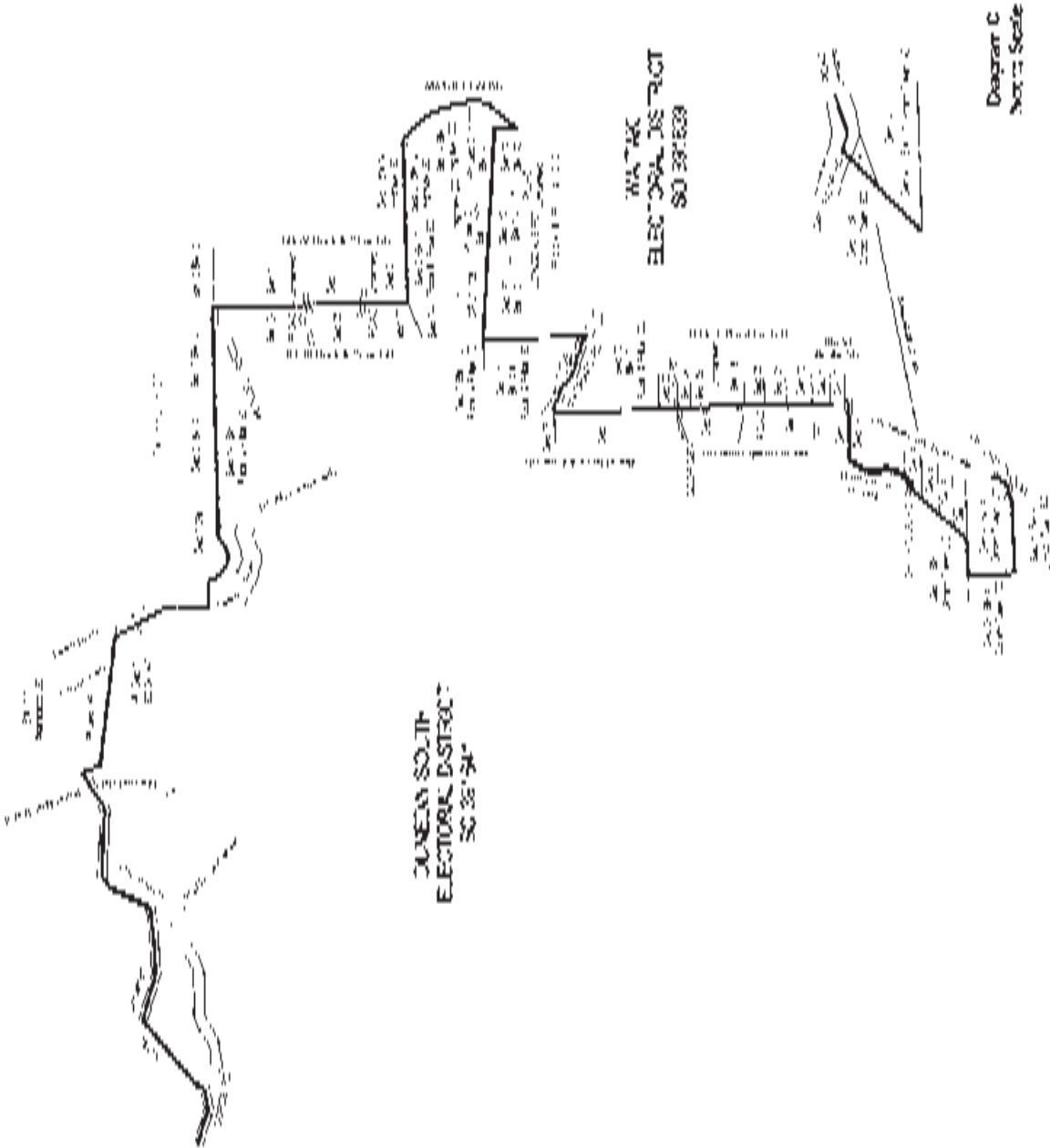
SO 391641

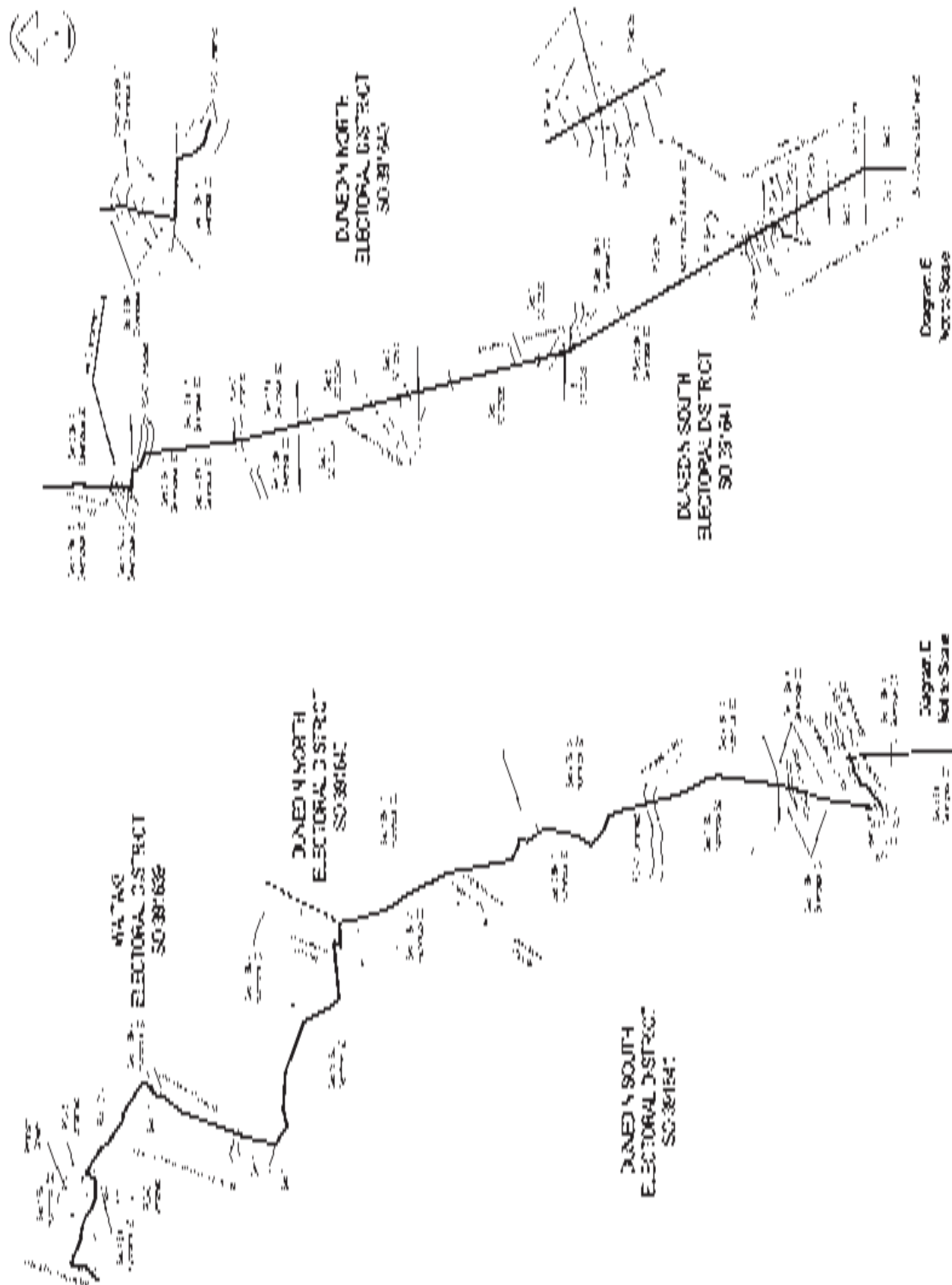


REPRESENTATION OF THE ELECTORAL DISTRICTS OF THE DUNEDIN SOUTH ELECTORAL DISTRICT FOR THE PURPOSES OF THE ELECTORAL ACT 1993.

THE ELECTORAL DISTRICTS OF THE DUNEDIN SOUTH ELECTORAL DISTRICT ARE SHOWN IN THE MAP.

NOTES:
1. THE ELECTORAL DISTRICTS OF THE DUNEDIN SOUTH ELECTORAL DISTRICT ARE SHOWN IN THE MAP.
2. THE ELECTORAL DISTRICTS OF THE DUNEDIN SOUTH ELECTORAL DISTRICT ARE SHOWN IN THE MAP.
3. THE ELECTORAL DISTRICTS OF THE DUNEDIN SOUTH ELECTORAL DISTRICT ARE SHOWN IN THE MAP.
4. THE ELECTORAL DISTRICTS OF THE DUNEDIN SOUTH ELECTORAL DISTRICT ARE SHOWN IN THE MAP.
5. THE ELECTORAL DISTRICTS OF THE DUNEDIN SOUTH ELECTORAL DISTRICT ARE SHOWN IN THE MAP.
6. THE ELECTORAL DISTRICTS OF THE DUNEDIN SOUTH ELECTORAL DISTRICT ARE SHOWN IN THE MAP.
7. THE ELECTORAL DISTRICTS OF THE DUNEDIN SOUTH ELECTORAL DISTRICT ARE SHOWN IN THE MAP.
8. THE ELECTORAL DISTRICTS OF THE DUNEDIN SOUTH ELECTORAL DISTRICT ARE SHOWN IN THE MAP.
9. THE ELECTORAL DISTRICTS OF THE DUNEDIN SOUTH ELECTORAL DISTRICT ARE SHOWN IN THE MAP.
10. THE ELECTORAL DISTRICTS OF THE DUNEDIN SOUTH ELECTORAL DISTRICT ARE SHOWN IN THE MAP.





2000-2001, 2001-2002, 2002-2003, 2003-2004, 2004-2005, 2005-2006, 2006-2007, 2007-2008, 2008-2009, 2009-2010, 2010-2011, 2011-2012, 2012-2013, 2013-2014, 2014-2015, 2015-2016, 2016-2017, 2017-2018, 2018-2019, 2019-2020, 2020-2021, 2021-2022, 2022-2023, 2023-2024, 2024-2025, 2025-2026, 2026-2027, 2027-2028, 2028-2029, 2029-2030, 2030-2031, 2031-2032, 2032-2033, 2033-2034, 2034-2035, 2035-2036, 2036-2037, 2037-2038, 2038-2039, 2039-2040, 2040-2041, 2041-2042, 2042-2043, 2043-2044, 2044-2045, 2045-2046, 2046-2047, 2047-2048, 2048-2049, 2049-2050, 2050-2051, 2051-2052, 2052-2053, 2053-2054, 2054-2055, 2055-2056, 2056-2057, 2057-2058, 2058-2059, 2059-2060, 2060-2061, 2061-2062, 2062-2063, 2063-2064, 2064-2065, 2065-2066, 2066-2067, 2067-2068, 2068-2069, 2069-2070, 2070-2071, 2071-2072, 2072-2073, 2073-2074, 2074-2075, 2075-2076, 2076-2077, 2077-2078, 2078-2079, 2079-2080, 2080-2081, 2081-2082, 2082-2083, 2083-2084, 2084-2085, 2085-2086, 2086-2087, 2087-2088, 2088-2089, 2089-2090, 2090-2091, 2091-2092, 2092-2093, 2093-2094, 2094-2095, 2095-2096, 2096-2097, 2097-2098, 2098-2099, 2099-2100, 2100-2101, 2101-2102, 2102-2103, 2103-2104, 2104-2105, 2105-2106, 2106-2107, 2107-2108, 2108-2109, 2109-2110, 2110-2111, 2111-2112, 2112-2113, 2113-2114, 2114-2115, 2115-2116, 2116-2117, 2117-2118, 2118-2119, 2119-2120, 2120-2121, 2121-2122, 2122-2123, 2123-2124, 2124-2125, 2125-2126, 2126-2127, 2127-2128, 2128-2129, 2129-2130, 2130-2131, 2131-2132, 2132-2133, 2133-2134, 2134-2135, 2135-2136, 2136-2137, 2137-2138, 2138-2139, 2139-2140, 2140-2141, 2141-2142, 2142-2143, 2143-2144, 2144-2145, 2145-2146, 2146-2147, 2147-2148, 2148-2149, 2149-2150, 2150-2151, 2151-2152, 2152-2153, 2153-2154, 2154-2155, 2155-2156, 2156-2157, 2157-2158, 2158-2159, 2159-2160, 2160-2161, 2161-2162, 2162-2163, 2163-2164, 2164-2165, 2165-2166, 2166-2167, 2167-2168, 2168-2169, 2169-2170, 2170-2171, 2171-2172, 2172-2173, 2173-2174, 2174-2175, 2175-2176, 2176-2177, 2177-2178, 2178-2179, 2179-2180, 2180-2181, 2181-2182, 2182-2183, 2183-2184, 2184-2185, 2185-2186, 2186-2187, 2187-2188, 2188-2189, 2189-2190, 2190-2191, 2191-2192, 2192-2193, 2193-2194, 2194-2195, 2195-2196, 2196-2197, 2197-2198, 2198-2199, 2199-2200, 2200-2201, 2201-2202, 2202-2203, 2203-2204, 2204-2205, 2205-2206, 2206-2207, 2207-2208, 2208-2209, 2209-2210, 2210-2211, 2211-2212, 2212-2213, 2213-2214, 2214-2215, 2215-2216, 2216-2217, 2217-2218, 2218-2219, 2219-2220, 2220-2221, 2221-2222, 2222-2223, 2223-2224, 2224-2225, 2225-2226, 2226-2227, 2227-2228, 2228-2229, 2229-2230, 2230-2231, 2231-2232, 2232-2233, 2233-2234, 2234-2235, 2235-2236, 2236-2237, 2237-2238, 2238-2239, 2239-2240, 2240-2241, 2241-2242, 2242-2243, 2243-2244, 2244-2245, 2245-2246, 2246-2247, 2247-2248, 2248-2249, 2249-2250, 2250-2251, 2251-2252, 2252-2253, 2253-2254, 2254-2255, 2255-2256, 2256-2257, 2257-2258, 2258-2259, 2259-2260, 2260-2261, 2261-2262, 2262-2263, 2263-2264, 2264-2265, 2265-2266, 2266-2267, 2267-2268, 2268-2269, 2269-2270, 2270-2271, 2271-2272, 2272-2273, 2273-2274, 2274-2275, 2275-2276, 2276-2277, 2277-2278, 2278-2279, 2279-2280, 2280-2281, 2281-2282, 2282-2283, 2283-2284, 2284-2285, 2285-2286, 2286-2287, 2287-2288, 2288-2289, 2289-2290, 2290-2291, 2291-2292, 2292-2293, 2293-2294, 2294-2295, 2295-2296, 2296-2297, 2297-2298, 2298-2299, 2299-2300, 2300-2301, 2301-2302, 2302-2303, 2303-2304, 2304-2305, 2305-2306, 2306-2307, 2307-2308, 2308-2309, 2309-2310, 2310-2311, 2311-2312, 2312-2313, 2313-2314, 2314-2315, 2315-2316, 2316-2317, 2317-2318, 2318-2319, 2319-2320, 2320-2321, 2321-2322, 2322-2323, 2323-2324, 2324-2325, 2325-2326, 2326-2327, 2327-2328, 2328-2329, 2329-2330, 2330-2331, 2331-2332, 2332-2333, 2333-2334, 2334-2335, 2335-2336, 2336-2337, 2337-2338, 2338-2339, 2339-2340, 2340-2341, 2341-2342, 2342-2343, 2343-2344, 2344-2345, 2345-2346, 2346-2347, 2347-2348, 2348-2349, 2349-2350, 2350-2351, 2351-2352, 2352-2353, 2353-2354, 2354-2355, 2355-2356, 2356-2357, 2357-2358, 2358-2359, 2359-2360, 2360-2361, 2361-2362, 2362-2363, 2363-2364, 2364-2365, 2365-2366, 2366-2367, 2367-2368, 2368-2369, 2369-2370, 2370-2371, 2371-2372, 23

[illegible]

10

1. The first group of people who are not allowed to enter the country are those who are not citizens of the United States.

14

$$2\gamma_1 \cdot \mathbb{E}[\tau] \leq \mathbb{E}[\tau] \leq 1/\gamma_1 \Rightarrow \mathbb{E}[\tau] \leq 2/\gamma_1$$

2000

$\Gamma_1 = \{x_1^0, x_2^0, \dots, x_n^0\}$

1. *Chlorophyll a* (Chl *a*)

[illegible]
$$H_0: \mu = 0 \text{ vs. } H_1: \mu \neq 0$$

1. *Adaptation* - The process by which an organism's traits change over time to better suit its environment.

2006-01-01

100

25

1. *Chlorophyll a* (Chl *a*)
 2. *Chlorophyll b* (Chl *b*)
 3. *Chlorophyll c* (Chl *c*)
 4. *Chlorophyll d* (Chl *d*)
 5. *Chlorophyll e* (Chl *e*)
 6. *Chlorophyll f* (Chl *f*)
 7. *Chlorophyll g* (Chl *g*)
 8. *Chlorophyll h* (Chl *h*)
 9. *Chlorophyll i* (Chl *i*)
 10. *Chlorophyll j* (Chl *j*)
 11. *Chlorophyll k* (Chl *k*)
 12. *Chlorophyll l* (Chl *l*)
 13. *Chlorophyll m* (Chl *m*)
 14. *Chlorophyll n* (Chl *n*)
 15. *Chlorophyll o* (Chl *o*)
 16. *Chlorophyll p* (Chl *p*)
 17. *Chlorophyll q* (Chl *q*)
 18. *Chlorophyll r* (Chl *r*)
 19. *Chlorophyll s* (Chl *s*)
 20. *Chlorophyll t* (Chl *t*)
 21. *Chlorophyll u* (Chl *u*)
 22. *Chlorophyll v* (Chl *v*)
 23. *Chlorophyll w* (Chl *w*)
 24. *Chlorophyll x* (Chl *x*)
 25. *Chlorophyll y* (Chl *y*)
 26. *Chlorophyll z* (Chl *z*)
 27. *Chlorophyll aa* (Chl *aa*)
 28. *Chlorophyll ab* (Chl *ab*)
 29. *Chlorophyll ac* (Chl *ac*)
 30. *Chlorophyll ad* (Chl *ad*)
 31. *Chlorophyll ae* (Chl *ae*)
 32. *Chlorophyll af* (Chl *af*)
 33. *Chlorophyll ag* (Chl *ag*)
 34. *Chlorophyll ah* (Chl *ah*)
 35. *Chlorophyll ai* (Chl *ai*)
 36. *Chlorophyll aj* (Chl *aj*)
 37. *Chlorophyll ak* (Chl *ak*)
 38. *Chlorophyll al* (Chl *al*)
 39. *Chlorophyll am* (Chl *am*)
 40. *Chlorophyll an* (Chl *an*)
 41. *Chlorophyll ao* (Chl *ao*)
 42. *Chlorophyll ap* (Chl *ap*)
 43. *Chlorophyll aq* (Chl *aq*)
 44. *Chlorophyll ar* (Chl *ar*)
 45. *Chlorophyll as* (Chl *as*)
 46. *Chlorophyll at* (Chl *at*)
 47. *Chlorophyll au* (Chl *au*)
 48. *Chlorophyll av* (Chl *av*)
 49. *Chlorophyll aw* (Chl *aw*)
 50. *Chlorophyll ax* (Chl *ax*)
 51. *Chlorophyll ay* (Chl *ay*)
 52. *Chlorophyll az* (Chl *az*)
 53. *Chlorophyll aza* (Chl *aza*)
 54. *Chlorophyll abz* (Chl *abz*)
 55. *Chlorophyll acz* (Chl *acz*)
 56. *Chlorophyll adz* (Chl *adz*)
 57. *Chlorophyll aez* (Chl *aez*)
 58. *Chlorophyll afz* (Chl *afz*)
 59. *Chlorophyll agz* (Chl *agz*)
 60. *Chlorophyll ahz* (Chl *ahz*)
 61. *Chlorophyll aiz* (Chl *aiz*)
 62. *Chlorophyll ajz* (Chl *ajz*)
 63. *Chlorophyll akz* (Chl *akz*)
 64. *Chlorophyll alz* (Chl *alz*)
 65. *Chlorophyll amz* (Chl *amz*)
 66. *Chlorophyll anz* (Chl *anz*)
 67. *Chlorophyll aoz* (Chl *aoz*)
 68. *Chlorophyll apz* (Chl *apz*)
 69. *Chlorophyll aqz* (Chl *aqz*)
 70. *Chlorophyll arz* (Chl *arz*)
 71. *Chlorophyll asz* (Chl *asz*)
 72. *Chlorophyll atz* (Chl *atz*)
 73. *Chlorophyll auz* (Chl *auz*)
 74. *Chlorophyll avz* (Chl *avz*)
 75. *Chlorophyll awz* (Chl *awz*)
 76. *Chlorophyll axz* (Chl *axz*)
 77. *Chlorophyll ayz* (Chl *ayz*)
 78. *Chlorophyll ayz* (Chl *ayz*)
 79. *Chlorophyll azz* (Chl *azz*)
 80. *Chlorophyll azaa* (Chl *aza*)
 81. *Chlorophyll abz* (Chl *abz*)
 82. *Chlorophyll acz* (Chl *acz*)
 83. *Chlorophyll adz* (Chl *adz*)
 84. *Chlorophyll aez* (Chl *aez*)
 85. *Chlorophyll afz* (Chl *afz*)
 86. *Chlorophyll agz* (Chl *agz*)
 87. *Chlorophyll ahz* (Chl *ahz*)
 88. *Chlorophyll aiz* (Chl *aiz*)
 89. *Chlorophyll ajz* (Chl *ajz*)
 90. *Chlorophyll akz* (Chl *akz*)
 91. *Chlorophyll alz* (Chl *alz*)
 92. *Chlorophyll amz* (Chl *amz*)
 93. *Chlorophyll anz* (Chl *anz*)
 94. *Chlorophyll aoz* (Chl *aoz*)
 95. *Chlorophyll apz* (Chl *apz*)
 96. *Chlorophyll aqz* (Chl *aqz*)
 97. *Chlorophyll arz* (Chl *arz*)
 98. *Chlorophyll asz* (Chl *asz*)
 99. *Chlorophyll atz* (Chl *atz*)
 100. *Chlorophyll auz* (Chl *auz*)
 101. *Chlorophyll avz* (Chl *avz*)
 102. *Chlorophyll awz* (Chl *awz*)
 103. *Chlorophyll axz* (Chl *axz*)
 104. *Chlorophyll ayz* (Chl *ayz*)
 105. *Chlorophyll ayz* (Chl *ayz*)
 106. *Chlorophyll azz* (Chl *azz*)
 107. *Chlorophyll azaa* (Chl *aza*)
 108. *Chlorophyll abz* (Chl *abz*)
 109. *Chlorophyll acz* (Chl *acz*)
 110. *Chlorophyll adz* (Chl *adz*)
 111. *Chlorophyll aez* (Chl *aez*)
 112. *Chlorophyll afz* (Chl *afz*)
 113. *Chlorophyll agz* (Chl *agz*)
 114. *Chlorophyll ahz* (Chl *ahz*)
 115. *Chlorophyll aiz* (Chl *aiz*)
 116. *Chlorophyll ajz* (Chl *ajz*)
 117. *Chlorophyll akz* (Chl *akz*)
 118. *Chlorophyll alz* (Chl *alz*)
 119. *Chlorophyll amz* (Chl *amz*)
 120. *Chlorophyll anz* (Chl *anz*)
 121. *Chlorophyll aoz* (Chl *aoz*)
 122. *Chlorophyll apz* (Chl *apz*)
 123. *Chlorophyll aqz* (Chl *aqz*)
 124. *Chlorophyll arz* (Chl *arz*)
 125. *Chlorophyll asz* (Chl *asz*)
 126. *Chlorophyll atz* (Chl *atz*)
 127. *Chlorophyll auz* (Chl *auz*)
 128. *Chlorophyll avz* (Chl *avz*)
 129. *Chlorophyll awz* (Chl *awz*)
 130. *Chlorophyll axz* (Chl *axz*)
 131. *Chlorophyll ayz* (Chl *ayz*)
 132. *Chlorophyll ayz* (Chl *ayz*)
 133.

.....

£

Perseus Corporation

**DUNEDIN SOUTH ELECTORAL DISTRICT
DIAGRAM SHEET**

11
12
13
14
15
16
17
18
19
20
21
22
23
24
25
26
27
28
29
30
31
32
33
34
35
36
37
38
39
40
41
42
43
44
45
46
47
48
49
50
51
52
53
54
55
56
57
58
59
60
61
62
63
64
65
66
67
68
69
70
71
72
73
74
75
76
77
78
79
80
81
82
83
84
85
86
87
88
89
90
91
92
93
94
95
96
97
98
99
100
101
102
103
104
105
106
107
108
109
110
111
112
113
114
115
116
117
118
119
120
121
122
123
124
125
126
127
128
129
130
131
132
133
134
135
136
137
138
139
140
141
142
143
144
145
146
147
148
149
150
151
152
153
154
155
156
157
158
159
160
161
162
163
164
165
166
167
168
169
170
171
172
173
174
175
176
177
178
179
180
181
182
183
184
185
186
187
188
189
190
191
192
193
194
195
196
197
198
199
200
201
202
203
204
205
206
207
208
209
210
211
212
213
214
215
216
217
218
219
220
221
222
223
224
225
226
227
228
229
230
231
232
233
234
235
236
237
238
239
240
241
242
243
244
245
246
247
248
249
250
251
252
253
254
255
256
257
258
259
260
261
262
263
264
265
266
267
268
269
270
271
272
273
274
275
276
277
278
279
280
281
282
283
284
285
286
287
288
289
290
291
292
293
294
295
296
297
298
299
300
301
302
303
304
305
306
307
308
309
310
311
312
313
314
315
316
317
318
319
320
321
322
323
324
325
326
327
328
329
330
331
332
333
334
335
336
337
338
339
340
341
342
343
344
345
346
347
348
349
350
351
352
353
354
355
356
357
358
359
360
361
362
363
364
365
366
367
368
369
370
371
372
373
374
375
376
377
378
379
380
381
382
383
384
385
386
387
388
389
390
391
392
393
394
395
396
397
398
399
400
401
402
403
404
405
406
407
408
409
410
411
412
413
414
415
416
417
418
419
420
421
422
423
424
425
426
427
428
429
430
431
432
433
434
435
436
437
438
439
440
441
442
443
444
445
446
447
448
449
450
451
452
453
454
455
456
457
458
459
460
461
462
463
464
465
466
467
468
469
470
471
472
473
474
475
476
477
478
479
480
481
482
483
484
485
486
487
488
489
490
491
492
493
494
495
496
497
498
499
500
501
502
503
504
505
506
507
508
509
510
511
512
513
514
515
516
517
518
519
520
521
522
523
524
525
526
527
528
529
530
531
532
533
534
535
536
537
538
539
540
541
542
543
544
545
546
547
548
549
550
551
552
553
554
555
556
557
558
559
560
561
562
563
564
565
566
567
568
569
570
571
572
573
574
575
576
577
578
579
580
581
582
583
584
585
586
587
588
589
590
591
592
593
594
595
596
597
598
599
600
601
602
603
604
605
606
607
608
609
610
611
612
613
614
615
616
617
618
619
620
621
622
623
624
625
626
627
628
629
630
631
632
633
634
635
636
637
638
639
640
641
642
643
644
645
646
647
648
649
650
651
652
653
654
655
656
657
658
659
660
661
662
663
664
665
666
667
668
669
670
671
672
673
674
675
676
677
678
679
680
681
682
683
684
685
686
687
688
689
690
691
692
693
694
695
696
697
698
699
700
701
702
703
704
705
706
707
708
709
710
711
712
713
714
715
716
717
718
719
720
721
722
723
724
725
726
727
728
729
730
731
732
733
734
735
736
737
738
739
740
741
742
743
744
745
746
747
748
749
750
751
752
753
754
755
756
757
758
759
760
761
762
763
764
765
766
767
768
769
770
771
772
773
774
775
776
777
778
779
780
781
782
783
784
785
786
787
788
789
790
791
792
793
794
795
796
797
798
799
800
801
802
803
804
805
806
807
808
809
810
811
812
813
814
815
816
817
818
819
820
821
822
823
824
825
826
827
828
829
830
831
832
833
834
835
836
837
838
839
840
841
842
843
844
845
846
847

10/2

50391641

REVISIONS TO THE 2013
ELECTORAL DISTRICTS
BY THE 2013 ELECTION
COMMISSION

2013 ELECTION
COMMISSION

2013 ELECTION
COMMISSION

2013 ELECTION
COMMISSION

NOTES

1. THE 2013 ELECTION COMMISSION HAS

2. THE 2013 ELECTION COMMISSION HAS

3. THE 2013 ELECTION COMMISSION HAS

4. THE 2013 ELECTION COMMISSION HAS

5. THE 2013 ELECTION COMMISSION HAS

6. THE 2013 ELECTION COMMISSION HAS

7. THE 2013 ELECTION COMMISSION HAS

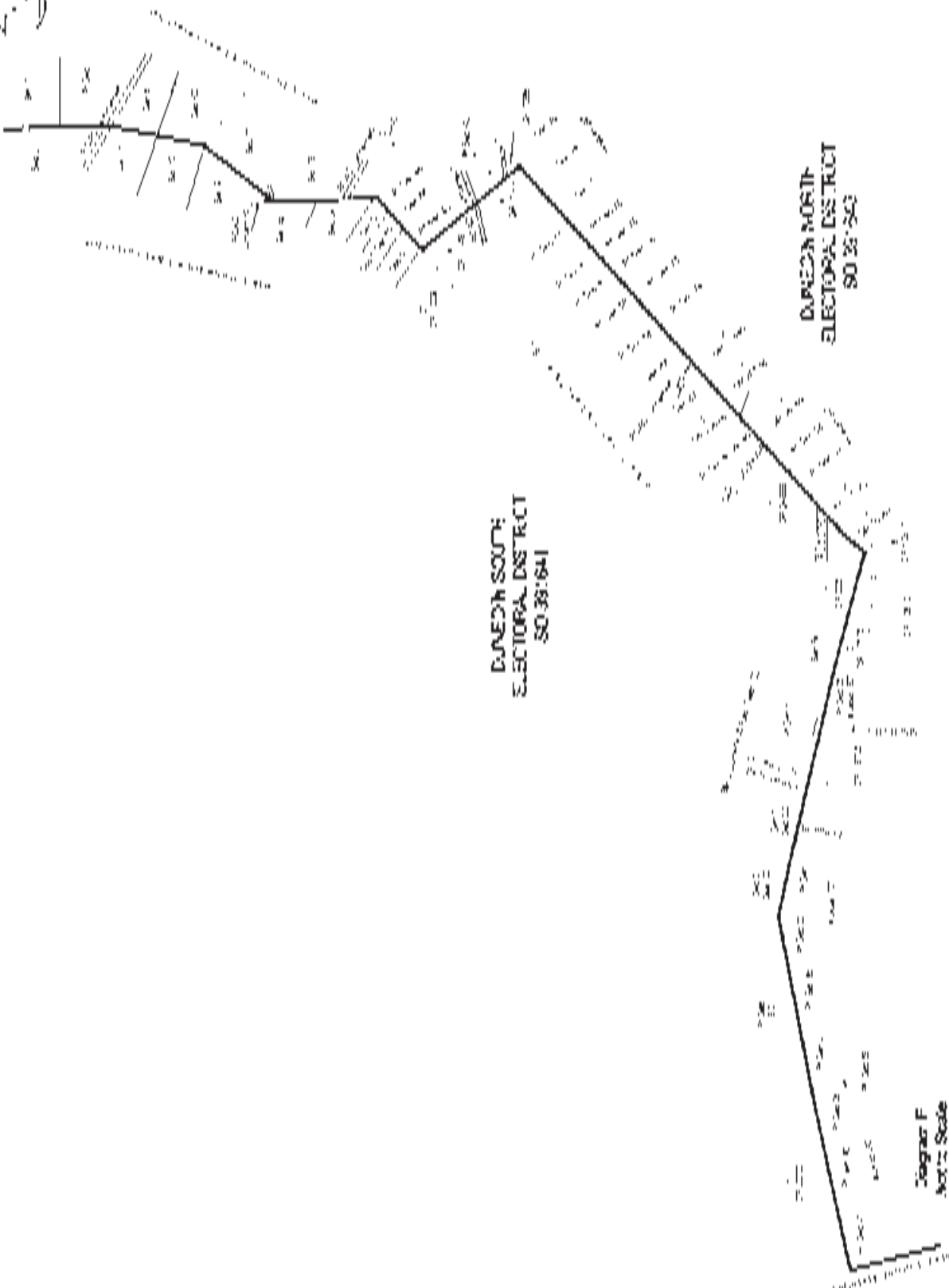
8. THE 2013 ELECTION COMMISSION HAS

9. THE 2013 ELECTION COMMISSION HAS

10. THE 2013 ELECTION COMMISSION HAS

11. THE 2013 ELECTION COMMISSION HAS

12. THE 2013 ELECTION COMMISSION HAS



Revised for Commission 2013

DUNEDIN SOUTH ELECTORAL DISTRICT
DIAGRAM SHEET

Revised for Commission 2013
Date September 2013

Sheet 5 of 7

Page 1 of 1

SO 391641



1. 2. 3. 4. 5. 6. 7. 8. 9. 10. 11. 12. 13. 14. 15. 16. 17. 18. 19. 20. 21. 22. 23. 24. 25. 26. 27. 28. 29. 30. 31. 32. 33. 34. 35. 36. 37. 38. 39. 40. 41. 42. 43. 44. 45. 46. 47. 48. 49. 50. 51. 52. 53. 54. 55. 56. 57. 58. 59. 60. 61. 62. 63. 64. 65. 66. 67. 68. 69. 70. 71. 72. 73. 74. 75. 76. 77. 78. 79. 80. 81. 82. 83. 84. 85. 86. 87. 88. 89. 90. 91. 92. 93. 94. 95. 96. 97. 98. 99. 100. 101. 102. 103. 104. 105. 106. 107. 108. 109. 110. 111. 112. 113. 114. 115. 116. 117. 118. 119. 120. 121. 122. 123. 124. 125. 126. 127. 128. 129. 130. 131. 132. 133. 134. 135. 136. 137. 138. 139. 140. 141. 142. 143. 144. 145. 146. 147. 148. 149. 150. 151. 152. 153. 154. 155. 156. 157. 158. 159. 160. 161. 162. 163. 164. 165. 166. 167. 168. 169. 170. 171. 172. 173. 174. 175. 176. 177. 178. 179. 180. 181. 182. 183. 184. 185. 186. 187. 188. 189. 190. 191. 192. 193. 194. 195. 196. 197. 198. 199. 200. 201. 202. 203. 204. 205. 206. 207. 208. 209. 210. 211. 212. 213. 214. 215. 216. 217. 218. 219. 220. 221. 222. 223. 224. 225. 226. 227. 228. 229. 230. 231. 232. 233. 234. 235. 236. 237. 238. 239. 240. 241. 242. 243. 244. 245. 246. 247. 248. 249. 250. 251. 252. 253. 254. 255. 256. 257. 258. 259. 260. 261. 262. 263. 264. 265. 266. 267. 268. 269. 270. 271. 272. 273. 274. 275. 276. 277. 278. 279. 280. 281. 282. 283. 284. 285. 286. 287. 288. 289. 290. 291. 292. 293. 294. 295. 296. 297. 298. 299. 300. 301. 302. 303. 304. 305. 306. 307. 308. 309. 310. 311. 312. 313. 314. 315. 316. 317. 318. 319. 320. 321. 322. 323. 324. 325. 326. 327. 328. 329. 330. 331. 332. 333. 334. 335. 336. 337. 338. 339. 340. 341. 342. 343. 344. 345. 346. 347. 348. 349. 350. 351. 352. 353. 354. 355. 356. 357. 358. 359. 360. 361. 362. 363. 364. 365. 366. 367. 368. 369. 370. 371. 372. 373. 374. 375. 376. 377. 378. 379. 380. 381. 382. 383. 384. 385. 386. 387. 388. 389. 390. 391. 392. 393. 394. 395. 396. 397. 398. 399. 400. 401. 402. 403. 404. 405. 406. 407. 408. 409. 410. 411. 412. 413. 414. 415. 416. 417. 418. 419. 420. 421. 422. 423. 424. 425. 426. 427. 428. 429. 430. 431. 432. 433. 434. 435. 436. 437. 438. 439. 440. 441. 442. 443. 444. 445. 446. 447. 448. 449. 450. 451. 452. 453. 454. 455. 456. 457. 458. 459. 460. 461. 462. 463. 464. 465. 466. 467. 468. 469. 470. 471. 472. 473. 474. 475. 476. 477. 478. 479. 480. 481. 482. 483. 484. 485. 486. 487. 488. 489. 490. 491. 492. 493. 494. 495. 496. 497. 498. 499. 500. 501. 502. 503. 504. 505. 506. 507. 508. 509. 510. 511. 512. 513. 514. 515. 516. 517. 518. 519. 520. 521. 522. 523. 524. 525. 526. 527. 528. 529. 530. 531. 532. 533. 534. 535. 536. 537. 538. 539. 540. 541. 542. 543. 544. 545. 546. 547. 548. 549. 550. 551. 552. 553. 554. 555. 556. 557. 558. 559. 560. 561. 562. 563. 564. 565. 566. 567. 568. 569. 570. 571. 572. 573. 574. 575. 576. 577. 578. 579. 580. 581. 582. 583. 584. 585. 586. 587. 588. 589. 590. 591. 592. 593. 594. 595. 596. 597. 598. 599. 600. 601. 602. 603. 604. 605. 606. 607. 608. 609. 610. 611. 612. 613. 614. 615. 616. 617. 618. 619. 620. 621. 622. 623. 624. 625. 626. 627. 628. 629. 630. 631. 632. 633. 634. 635. 636. 637. 638. 639. 640. 641. 642. 643. 644. 645. 646. 647. 648. 649. 650. 651. 652. 653. 654. 655. 656. 657. 658. 659. 660. 661. 662. 663. 664. 665. 666. 667. 668. 669. 670. 671. 672. 673. 674. 675. 676. 677. 678. 679. 680. 681. 682. 683. 684. 685. 686. 687. 688. 689. 690. 691. 692. 693. 694. 695. 696. 697. 698. 699. 700. 701. 702. 703. 704. 705. 706. 707. 708. 709. 710. 711. 712. 713. 714. 715. 716. 717. 718. 719. 720. 721. 722. 723. 724. 725. 726. 727. 728. 729. 730. 731. 732. 733. 734. 735. 736. 737. 738. 739. 740. 741. 742. 743. 744. 745. 746. 747. 748. 749. 750. 751. 752. 753. 754. 755. 756. 757. 758. 759. 760. 761. 762. 763. 764. 765. 766. 767. 768. 769. 770. 771. 772. 773. 774. 775. 776. 777. 778. 779. 780. 781. 782. 783. 784. 785. 786. 787. 788. 789. 790. 791. 792. 793. 794. 795. 796. 797. 798. 799. 800. 801. 802. 803. 804. 805. 806. 807. 808. 809. 810. 811. 812. 813. 814. 815. 816. 817. 818. 819. 820. 821. 822. 823. 824. 825. 826. 827. 828. 829. 830. 831. 832. 833. 834. 835. 836. 837. 838. 839. 840. 84

$\frac{1}{\sqrt{2}}$

1. *Chlorophyll a* (Chl a) is the primary photosynthetic pigment in most plants and algae. It is a green pigment that absorbs light energy in the blue and red regions of the visible spectrum. Chl a is essential for the light-dependent reactions of photosynthesis, where it converts light energy into chemical energy in the form of ATP and NADPH.

Abstract

[illegible]

2000

1. *Staphylococcus aureus* (S. aureus)
 2. *Staphylococcus epidermidis* (S. epidermidis)
 3. *Staphylococcus saprophyticus* (S. saprophyticus)

$$\begin{aligned} \Delta_1 &= \frac{\partial L}{\partial x_1} = -\frac{1}{x_1^2} + \lambda_1 = 0 \\ \Delta_2 &= \frac{\partial L}{\partial x_2} = -\frac{1}{x_2^2} + \lambda_2 = 0 \\ \Delta_3 &= \frac{\partial L}{\partial \lambda_1} = x_1 - 2x_2 = 0 \end{aligned}$$

1. The first step is to identify the problem or goal. This involves understanding the current situation and what needs to be achieved.

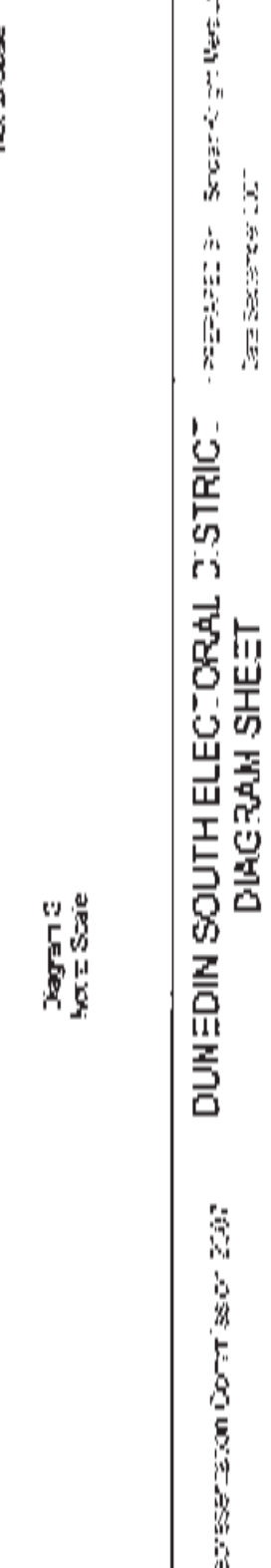
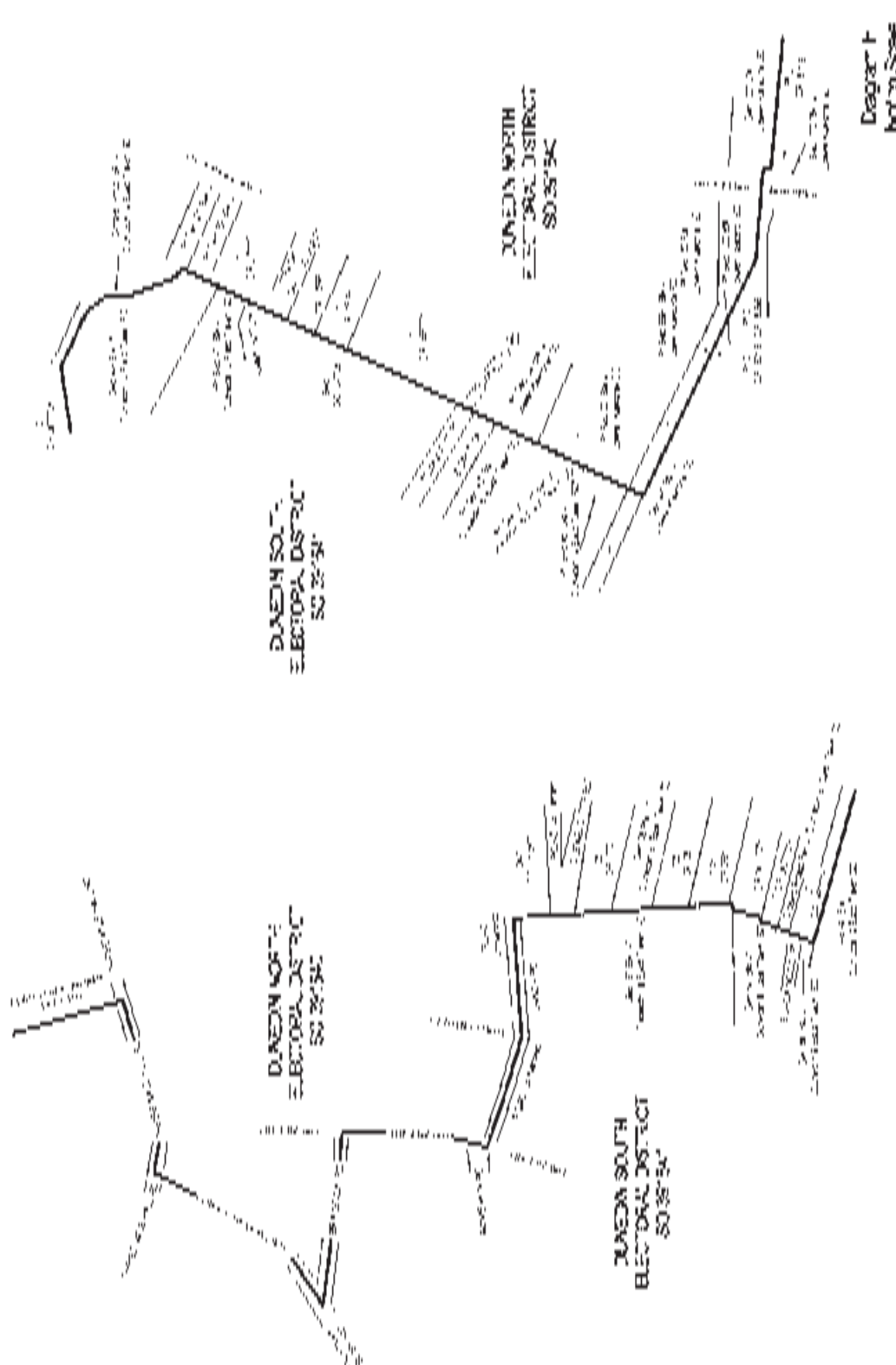
THE UNIVERSITY OF CHICAGO

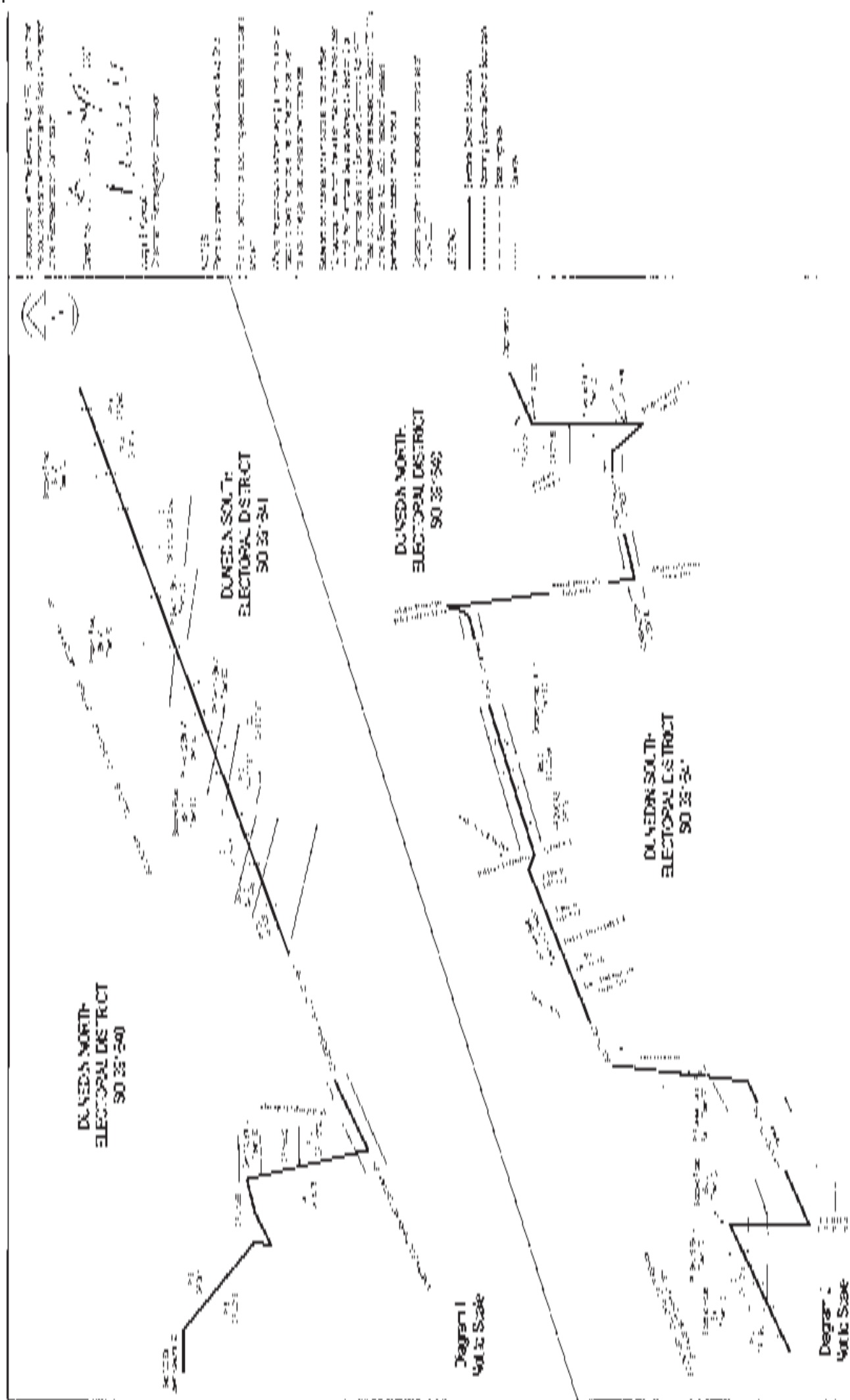
[illegible][illegible]

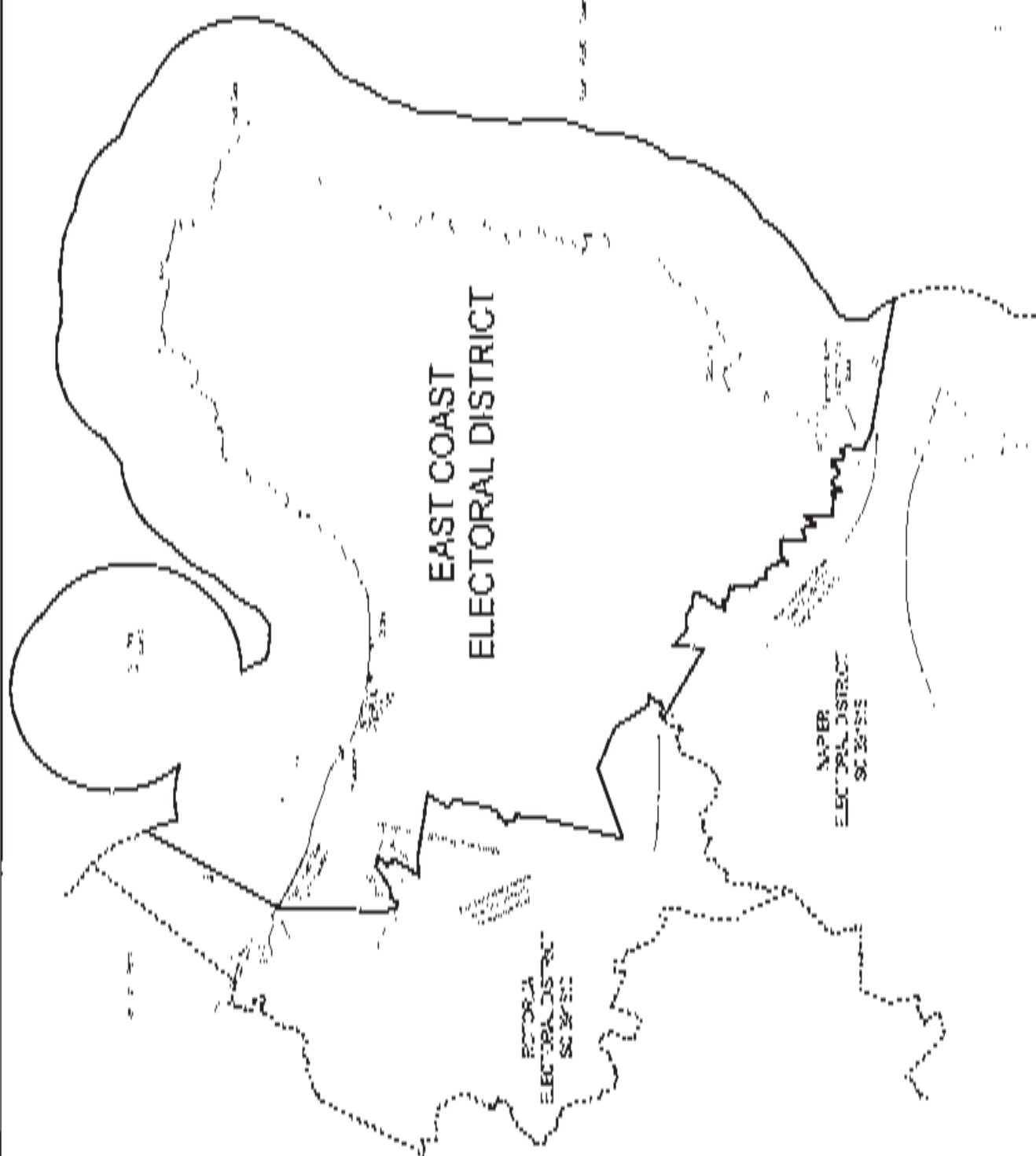
| | 1980 | 1981 | 1982 | 1983 | 1984 | 1985 | 1986 | 1987 | 1988 | 1989 | 1990 | 1991 | 1992 | 1993 | 1994 | 1995 | 1996 | 1997 | 1998 | 1999 | 2000 | 2001 | 2002 | 2003 | 2004 | 2005 | 2006 | 2007 | 2008 | 2009 | 2010 | 2011 | 2012 | 2013 | 2014 | 2015 | 2016 | 2017 | 2018 | 2019 | 2020 | 2021 | 2022 | 2023 | 2024 | 2025 | 2026 | 2027 | 2028 | 2029 | 2030 | 2031 | 2032 | 2033 | 2034 | 2035 | 2036 | 2037 | 2038 | 2039 | 2040 | 2041 | 2042 | 2043 | 2044 | 2045 | 2046 | 2047 | 2048 | 2049 | 2050 | 2051 | 2052 | 2053 | 2054 | 2055 | 2056 | 2057 | 2058 | 2059 | 2060 | 2061 | 2062 | 2063 | 2064 | 2065 | 2066 | 2067 | 2068 | 2069 | 2070 | 2071 | 2072 | 2073 | 2074 | 2075 | 2076 | 2077 | 2078 | 2079 | 2080 | 2081 | 2082 | 2083 | 2084 | 2085 | 2086 | 2087 | 2088 | 2089 | 2090 | 2091 | 2092 | 2093 | 2094 | 2095 | 2096 | 2097 | 2098 | 2099 | 2100 | 2101 | 2102 | 2103 | 2104 | 2105 | 2106 | 2107 | 2108 | 2109 | 2110 | 2111 | 2112 | 2113 | 2114 | 2115 | 2116 | 2117 | 2118 | 2119 | 2120 | 2121 | 2122 | 2123 | 2124 | 2125 | 2126 | 2127 | 2128 | 2129 | 2130 | 2131 | 2132 | 2133 | 2134 | 2135 | 2136 | 2137 | 2138 | 2139 | 2140 | 2141 | 2142 | 2143 | 2144 | 2145 | 2146 | 2147 | 2148 | 2149 | 2150 | 2151 | 2152 | 2153 | 2154 | 2155 | 2156 | 2157 | 2158 | 2159 | 2160 | 2161 | 2162 | 2163 | 2164 | 2165 | 2166 | 2167 | 2168 | 2169 | 2170 | 2171 | 2172 | 2173 | 2174 | 2175 | 2176 | 2177 | 2178 | 2179 | 2180 | 2181 | 2182 | 2183 | 2184 | 2185 | 2186 | 2187 | 2188 | 2189 | 2190 | 2191 | 2192 | 2193 | 2194 | 2195 | 2196 | 2197 | 2198 | 2199 | 2200 | 2201 | 2202 | 2203 | 2204 | 2205 | 2206 | 2207 | 2208 | 2209 | 2210 | 2211 | 2212 | 2213 | 2214 | 2215 | 2216 | 2217 | 2218 | 2219 | 2220 | 2221 | 2222 | 2223 | 2224 | 2225 | 2226 | 2227 | 2228 | 2229 | 2230 | 2231 | 2232 | 2233 | 2234 | 2235 | 2236 | 2237 | 2238 | 2239 | 2240 | 2241 | 2242 | 2243 | 2244 | 2245 | 2246 | 2247 | 2248 | 2249 | 2250 | 2251 | 2252 | 2253 | 2254 | 2255 | 2256 | 2257 | 2258 | 2259 | 2260 | 2261 | 2262 | 2263 | 2264 | 2265 | 2266 | 2267 | 2268 | 2269 | 2270 | 2271 | 2272 | 2273 | 2274 | 2275 | 2276 | 2277 | 2278 | 2279 | 2280 | 2281 | 2282 | 2283 | 2284 | 2285 | 2286 | 2287 | 2288 | 2289 | 2290 | 2291 | 2292 | 2293 | 2294 | 2295 | 2296 | 2297 | 2298 | 2299 | 2300 | 2301 | 2302 | 2303 | 2304 | 2305 | 2306 | 2307 | 2308 | 2309 | 2310 | 2311 | 2312 | 2313 | 2314 | 2315 | 2316 | 2317 | 2318 | 2319 | 2320 | 2321 | 2322 | 2323 | 2324 | 2325 | 2326 | 2327 | 2328 | 2329 | 2330 | 2331 | 2332 | 2333 | 2334 | 2335 | 2336 | 2337 | 2338 | 2339 | 2340 | 2341 | 2342 | 2343 | 2344 | 2345 | 2346 | 2347 | 2348 | 2349 | 2350 | 2351 | 2352 | 2353 | 2354 | 2355 | 2356 | 2357 | 2358 | 2359 | 2360 | 2361 | 2362 | 2363 | 2364 | 2365 | 2366 | 2367 | 2368 | 2369 | 2370 | 2371 | 2372 | 2373 | 2374 | 2375 | 2376 | 2377 | 2378 | 2379 | 2380 | 2381 | 2382 | 2383 | 2384 | 2385 | 2386 | 2387 | 2388 | 2389 | 2390 | 2391 | 2392 | 2393 | 2394 | 2395 | 2396 | 2397 | 2398 | 2399 | 2400 | 2401 | 2402 | 2403 | 2404 | 2405 | 2406 | 2407 | 2408 | 2409 | 2410 | 2411 | 2412 | 2413 | 2414 | 2415 | 2416 | 2417 | 2418 | 2419 | 2420 | 2421 | 2422 | 2423 | 2424 | 2425 | 2426 | 2427 | 2428 | 2429 | 2430 | 2431 | 2432 | 2 |
|--|------|------|------|------|------|------|------|------|------|------|------|------|------|------|------|------|------|------|------|------|------|------|------|------|------|------|------|------|------|------|------|------|------|------|------|------|------|------|------|------|------|------|------|------|------|------|------|------|------|------|------|------|------|------|------|------|------|------|------|------|------|------|------|------|------|------|------|------|------|------|------|------|------|------|------|------|------|------|------|------|------|------|------|------|------|------|------|------|------|------|------|------|------|------|------|------|------|------|------|------|------|------|------|------|------|------|------|------|------|------|------|------|------|------|------|------|------|------|------|------|------|------|------|------|------|------|------|------|------|------|------|------|------|------|------|------|------|------|------|------|------|------|------|------|------|------|------|------|------|------|------|------|------|------|------|------|------|------|------|------|------|------|------|------|------|------|------|------|------|------|------|------|------|------|------|------|------|------|------|------|------|------|------|------|------|------|------|------|------|------|------|------|------|------|------|------|------|------|------|------|------|------|------|------|------|------|------|------|------|------|------|------|------|------|------|------|------|------|------|------|------|------|------|------|------|------|------|------|------|------|------|------|------|------|------|------|------|------|------|------|------|------|------|------|------|------|------|------|------|------|------|------|------|------|------|------|------|------|------|------|------|------|------|------|------|------|------|------|------|------|------|------|------|------|------|------|------|------|------|------|------|------|------|------|------|------|------|------|------|------|------|------|------|------|------|------|------|------|------|------|------|------|------|------|------|------|------|------|------|------|------|------|------|------|------|------|------|------|------|------|------|------|------|------|------|------|------|------|------|------|------|------|------|------|------|------|------|------|------|------|------|------|------|------|------|------|------|------|------|------|------|------|------|------|------|------|------|------|------|------|------|------|------|------|------|------|------|------|------|------|------|------|------|------|------|------|------|------|------|------|------|------|------|------|------|------|------|------|------|------|------|------|------|------|------|------|------|------|------|------|------|------|------|------|------|------|------|------|------|------|------|------|------|------|------|------|------|------|------|------|------|------|------|------|------|------|------|------|------|------|------|------|------|------|------|------|------|------|------|------|------|------|------|------|------|------|------|------|------|------|------|------|------|---|
|--|------|------|------|------|------|------|------|------|------|------|------|------|------|------|------|------|------|------|------|------|------|------|------|------|------|------|------|------|------|------|------|------|------|------|------|------|------|------|------|------|------|------|------|------|------|------|------|------|------|------|------|------|------|------|------|------|------|------|------|------|------|------|------|------|------|------|------|------|------|------|------|------|------|------|------|------|------|------|------|------|------|------|------|------|------|------|------|------|------|------|------|------|------|------|------|------|------|------|------|------|------|------|------|------|------|------|------|------|------|------|------|------|------|------|------|------|------|------|------|------|------|------|------|------|------|------|------|------|------|------|------|------|------|------|------|------|------|------|------|------|------|------|------|------|------|------|------|------|------|------|------|------|------|------|------|------|------|------|------|------|------|------|------|------|------|------|------|------|------|------|------|------|------|------|------|------|------|------|------|------|------|------|------|------|------|------|------|------|------|------|------|------|------|------|------|------|------|------|------|------|------|------|------|------|------|------|------|------|------|------|------|------|------|------|------|------|------|------|------|------|------|------|------|------|------|------|------|------|------|------|------|------|------|------|------|------|------|------|------|------|------|------|------|------|------|------|------|------|------|------|------|------|------|------|------|------|------|------|------|------|------|------|------|------|------|------|------|------|------|------|------|------|------|------|------|------|------|------|------|------|------|------|------|------|------|------|------|------|------|------|------|------|------|------|------|------|------|------|------|------|------|------|------|------|------|------|------|------|------|------|------|------|------|------|------|------|------|------|------|------|------|------|------|------|------|------|------|------|------|------|------|------|------|------|------|------|------|------|------|------|------|------|------|------|------|------|------|------|------|------|------|------|------|------|------|------|------|------|------|------|------|------|------|------|------|------|------|------|------|------|------|------|------|------|------|------|------|------|------|------|------|------|------|------|------|------|------|------|------|------|------|------|------|------|------|------|------|------|------|------|------|------|------|------|------|------|------|------|------|------|------|------|------|------|------|------|------|------|------|------|------|------|------|------|------|------|------|------|------|------|------|------|------|------|------|------|------|------|------|------|------|------|------|------|------|------|------|------|------|------|------|------|------|---|

| सं.सं. | सं.सं. |
|--------|--------|
| ११ | ११ |

333







SECRET
-RESTRICTED-
PAGE

WATER
CISTERN
NO. 1

1. The first step is to identify the problem or question that needs to be answered. This involves understanding the context and the specific requirements of the task.

10

[illegible]

16

[illegible][illegible]

2000

[illegible]

210


2017

1

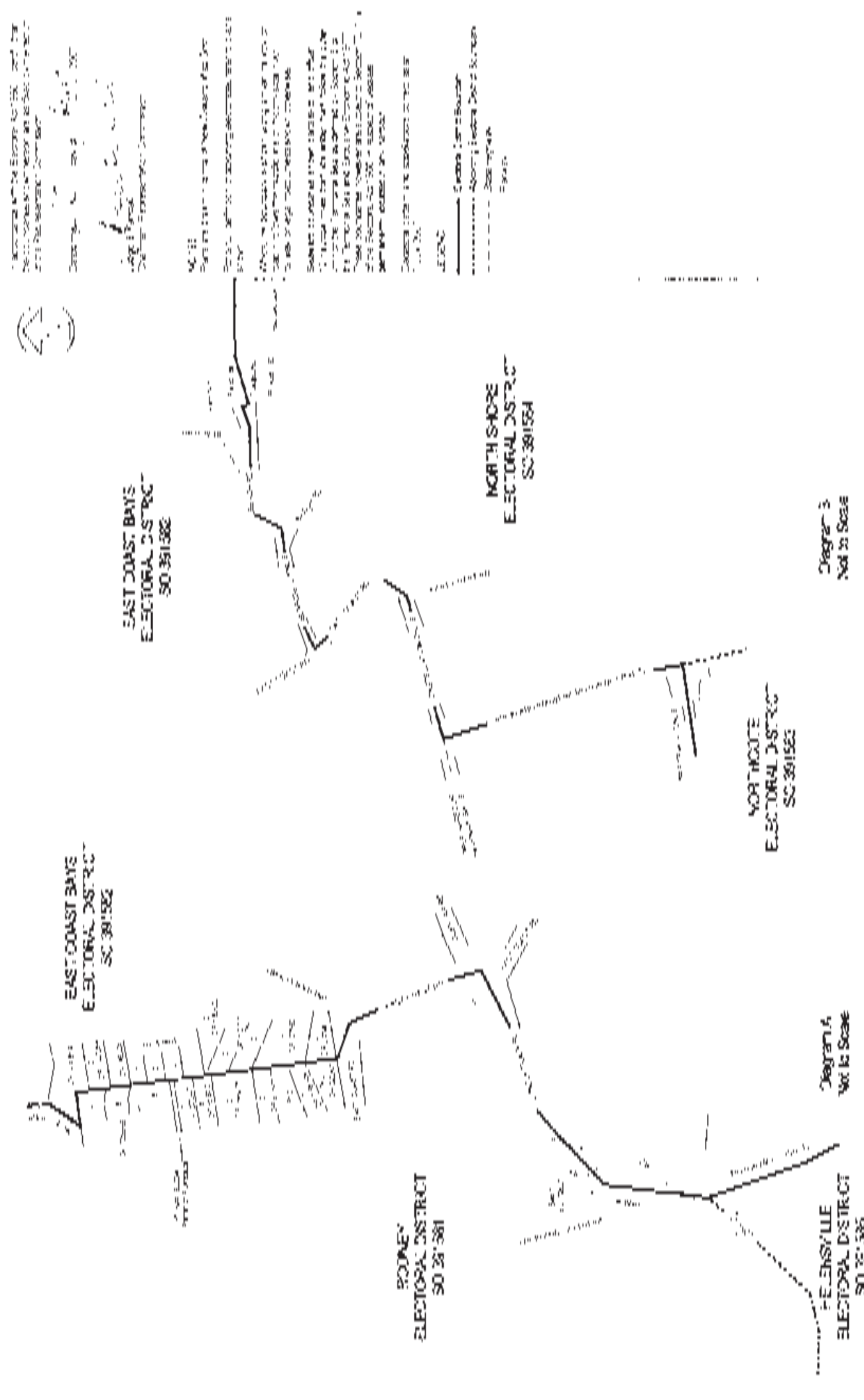
EAST COAST ELECTORAL DISTRICT

Department Commission 20

SD 391515



| | | | |
|--------------------------------|------------------------------------|---|--------------|
| Representation Commission 2007 | EAST COAST BAYS ELECTORAL DISTRICT | Consolidated by: Electoral Commission
Data Source: EDC | Sheet 1 of 2 |
| | | | SO 391562 |



| | | | |
|---------------------------|---|--------------|-----------|
| Recreation Commission ZEP | EAST COAST BAYS ELECTORAL DISTRICT
DIAGRAM SHEET | Sheet 2 of 2 | SO 391582 |
| H. 1 | | | |



1. ELECTORAL DISTRICTS ARE SHOWN IN THE MAP FOR THE YEAR 2007. THE BOUNDARIES ARE SUBJECT TO CHANGE. THE BOUNDARIES ARE SUBJECT TO CHANGE.

2. ELECTORAL DISTRICTS ARE SHOWN IN THE MAP FOR THE YEAR 2007. THE BOUNDARIES ARE SUBJECT TO CHANGE. THE BOUNDARIES ARE SUBJECT TO CHANGE.

3. ELECTORAL DISTRICTS ARE SHOWN IN THE MAP FOR THE YEAR 2007. THE BOUNDARIES ARE SUBJECT TO CHANGE. THE BOUNDARIES ARE SUBJECT TO CHANGE.

4. ELECTORAL DISTRICTS ARE SHOWN IN THE MAP FOR THE YEAR 2007. THE BOUNDARIES ARE SUBJECT TO CHANGE. THE BOUNDARIES ARE SUBJECT TO CHANGE.

5. ELECTORAL DISTRICTS ARE SHOWN IN THE MAP FOR THE YEAR 2007. THE BOUNDARIES ARE SUBJECT TO CHANGE. THE BOUNDARIES ARE SUBJECT TO CHANGE.

6. ELECTORAL DISTRICTS ARE SHOWN IN THE MAP FOR THE YEAR 2007. THE BOUNDARIES ARE SUBJECT TO CHANGE. THE BOUNDARIES ARE SUBJECT TO CHANGE.

7. ELECTORAL DISTRICTS ARE SHOWN IN THE MAP FOR THE YEAR 2007. THE BOUNDARIES ARE SUBJECT TO CHANGE. THE BOUNDARIES ARE SUBJECT TO CHANGE.

8. ELECTORAL DISTRICTS ARE SHOWN IN THE MAP FOR THE YEAR 2007. THE BOUNDARIES ARE SUBJECT TO CHANGE. THE BOUNDARIES ARE SUBJECT TO CHANGE.

9. ELECTORAL DISTRICTS ARE SHOWN IN THE MAP FOR THE YEAR 2007. THE BOUNDARIES ARE SUBJECT TO CHANGE. THE BOUNDARIES ARE SUBJECT TO CHANGE.

10. ELECTORAL DISTRICTS ARE SHOWN IN THE MAP FOR THE YEAR 2007. THE BOUNDARIES ARE SUBJECT TO CHANGE. THE BOUNDARIES ARE SUBJECT TO CHANGE.

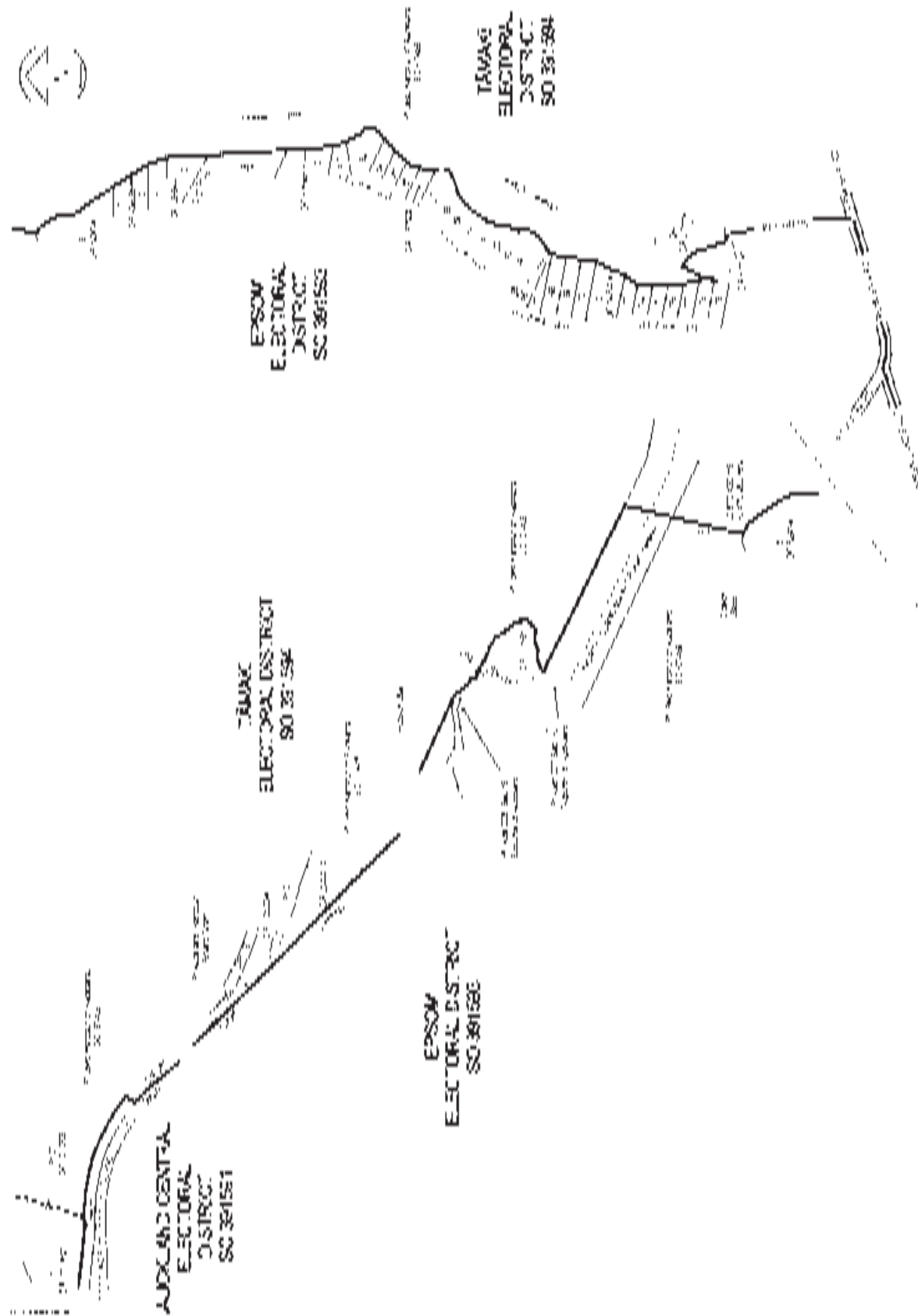


Diagram A
Not to Scale

Diagram B
Not to Scale



REPRESENTATIVE ELECTORAL DISTRICTS
IN THE REPUBLIC OF SOUTH AFRICA
IN THE PROVINCE OF KAPPA

DATE: 10/10/2017

BY: [Signature]

FOR: [Signature]

- 1. THE ELECTORAL DISTRICTS ARE BOUNDARIES FOR THE PURPOSES OF THE REPRESENTATION OF THE PEOPLE ACT, 1994 (ACT NO. 74 OF 1994).
- 2. THE ELECTORAL DISTRICTS ARE BOUNDARIES FOR THE PURPOSES OF THE REPRESENTATION OF THE PEOPLE ACT, 1994 (ACT NO. 74 OF 1994).
- 3. THE ELECTORAL DISTRICTS ARE BOUNDARIES FOR THE PURPOSES OF THE REPRESENTATION OF THE PEOPLE ACT, 1994 (ACT NO. 74 OF 1994).
- 4. THE ELECTORAL DISTRICTS ARE BOUNDARIES FOR THE PURPOSES OF THE REPRESENTATION OF THE PEOPLE ACT, 1994 (ACT NO. 74 OF 1994).
- 5. THE ELECTORAL DISTRICTS ARE BOUNDARIES FOR THE PURPOSES OF THE REPRESENTATION OF THE PEOPLE ACT, 1994 (ACT NO. 74 OF 1994).
- 6. THE ELECTORAL DISTRICTS ARE BOUNDARIES FOR THE PURPOSES OF THE REPRESENTATION OF THE PEOPLE ACT, 1994 (ACT NO. 74 OF 1994).
- 7. THE ELECTORAL DISTRICTS ARE BOUNDARIES FOR THE PURPOSES OF THE REPRESENTATION OF THE PEOPLE ACT, 1994 (ACT NO. 74 OF 1994).
- 8. THE ELECTORAL DISTRICTS ARE BOUNDARIES FOR THE PURPOSES OF THE REPRESENTATION OF THE PEOPLE ACT, 1994 (ACT NO. 74 OF 1994).
- 9. THE ELECTORAL DISTRICTS ARE BOUNDARIES FOR THE PURPOSES OF THE REPRESENTATION OF THE PEOPLE ACT, 1994 (ACT NO. 74 OF 1994).
- 10. THE ELECTORAL DISTRICTS ARE BOUNDARIES FOR THE PURPOSES OF THE REPRESENTATION OF THE PEOPLE ACT, 1994 (ACT NO. 74 OF 1994).

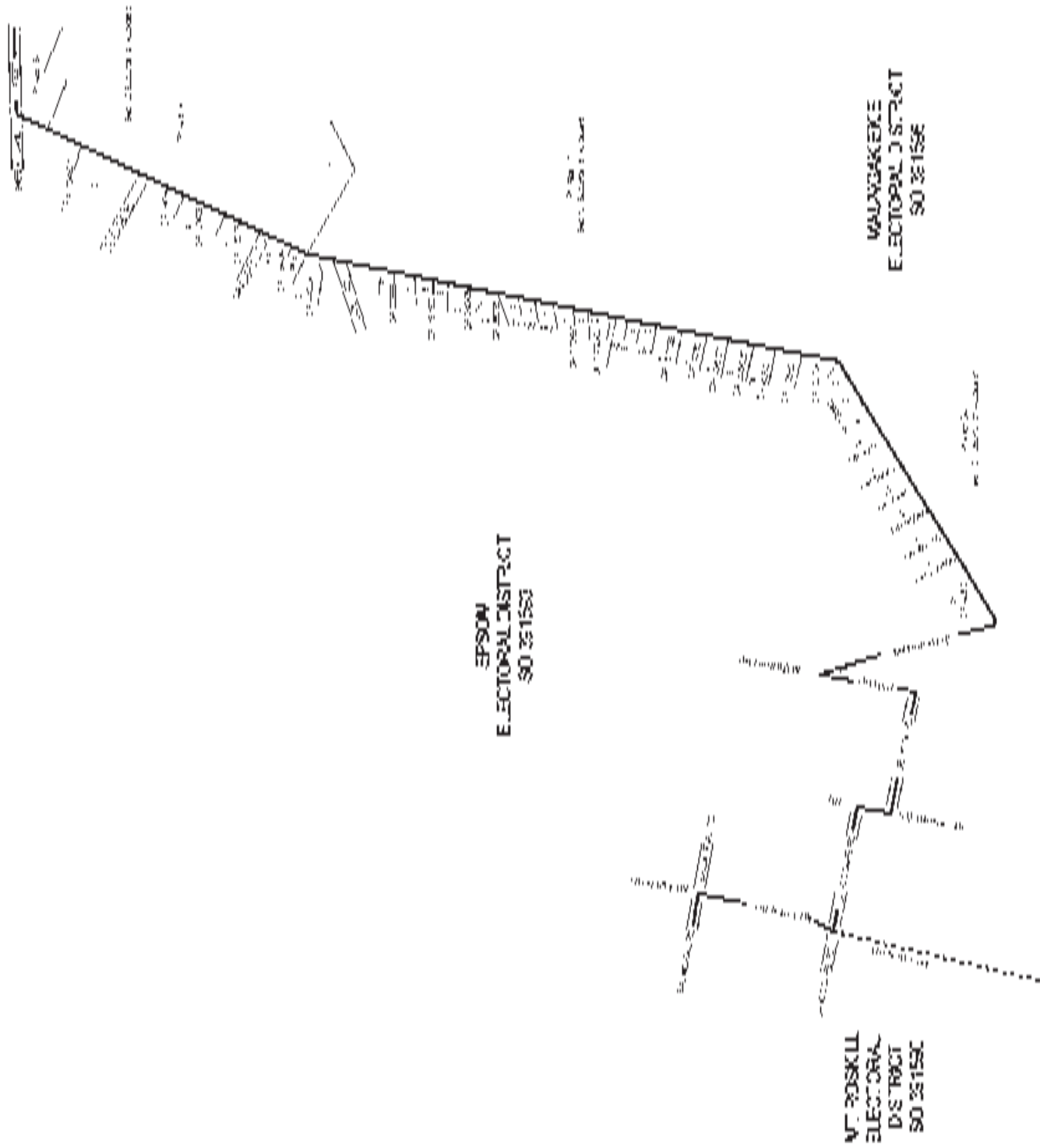
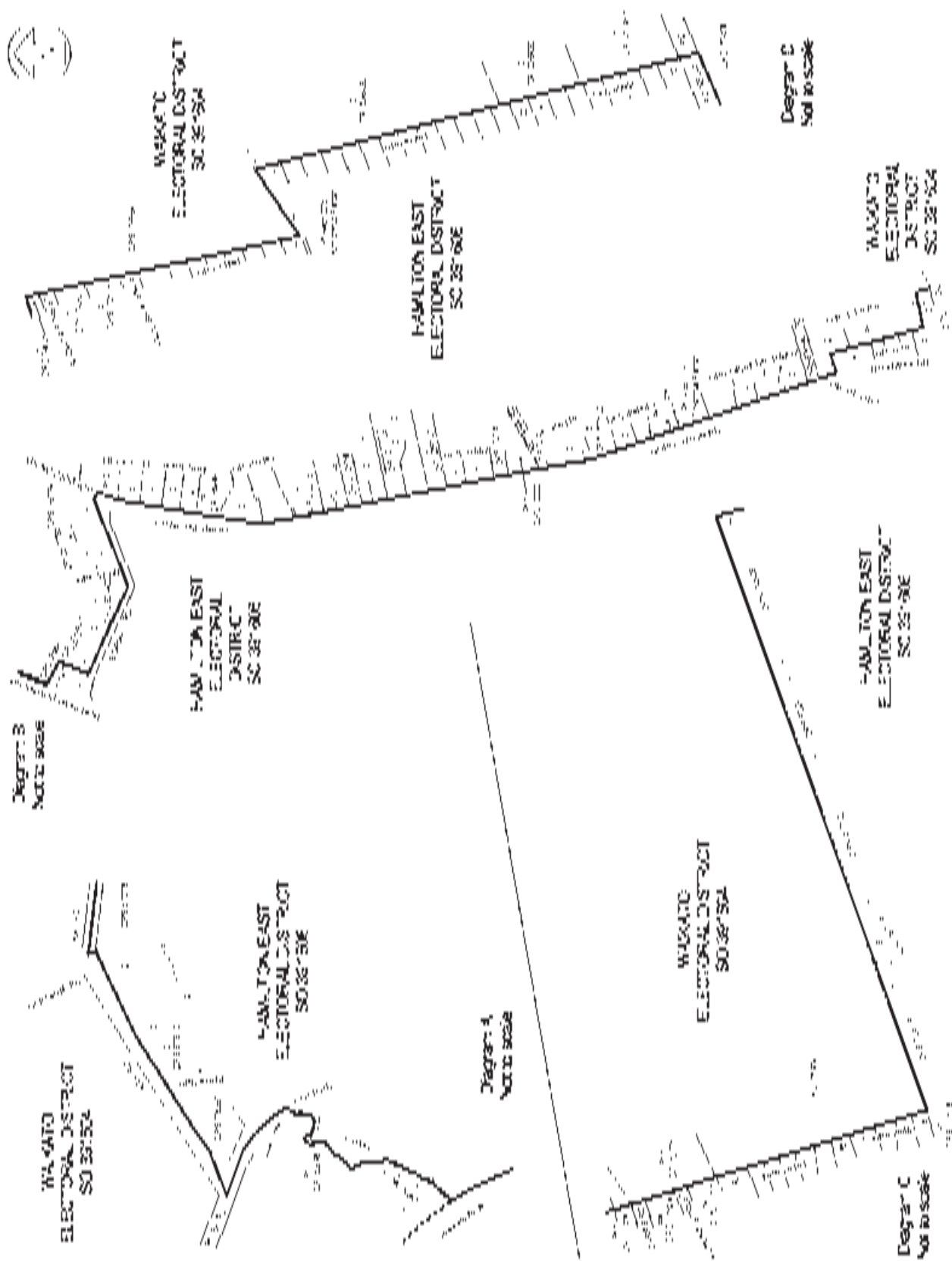
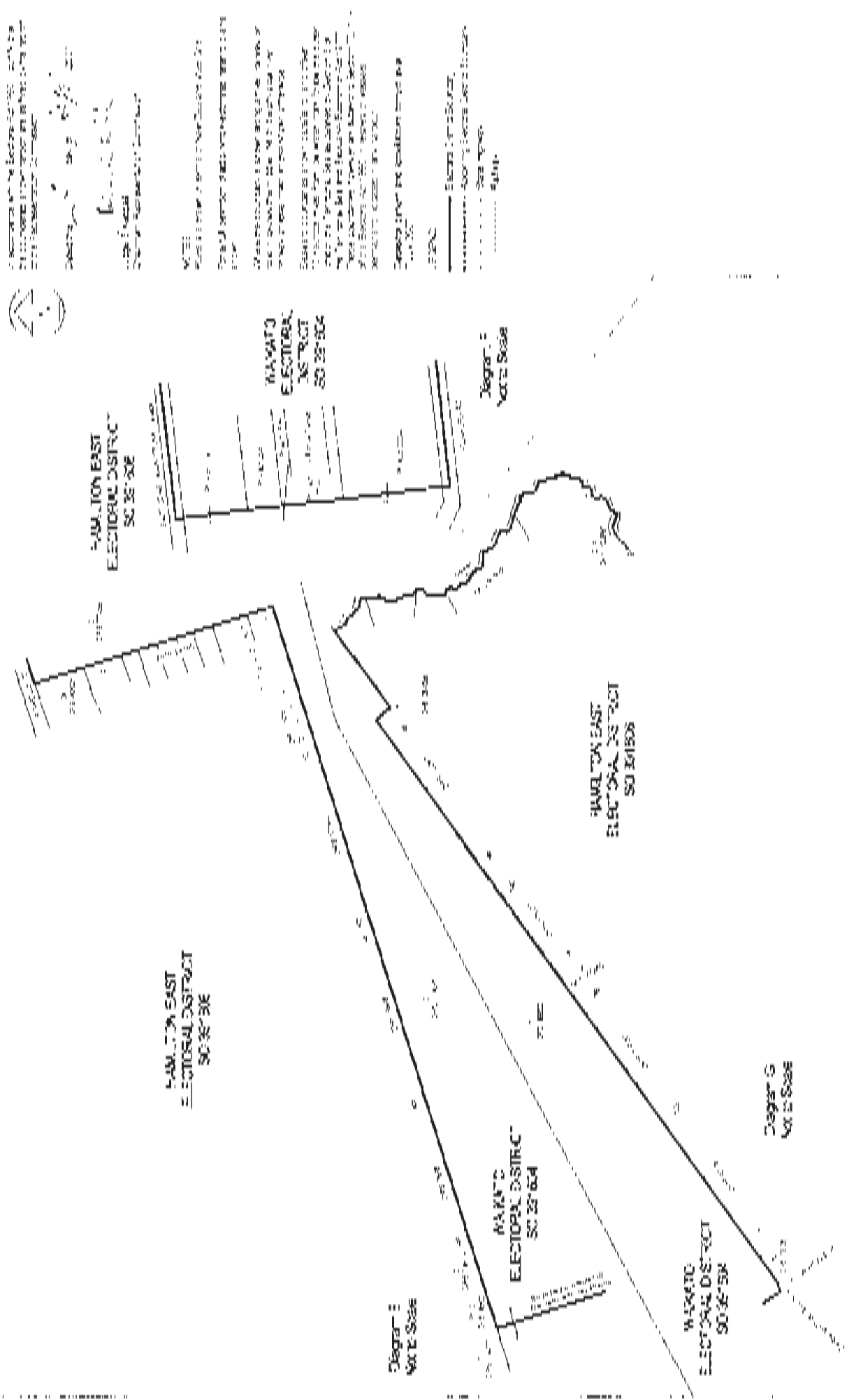


Diagram C
Not to Scale

| | | | |
|--------------------------------|---|--|--------------|
| Representative Commission 2017 | EPSOM ELECTORAL DISTRICT
DIAGRAM SHEET | PREPARED BY: [Signature]
DATE: 10/10/2017 | Sheet 3 of 3 |
| | | | SO 391593 |

[illegible][illegible]



| | | | |
|--------------------------------|---|--|--------------|
| Representative Commission 2007 | HAMILTON EAST ELECTORAL DISTRICT
DIAGRAM SHEET | Prepared by: Simon G. M. M. M.
Date: September 2007 | Sheet 3 of 3 |
| | | | SO 391608 |



* ELECTORAL DISTRICTS ARE SHOWN IN FULL. DISTRICTS
PARTIALLY WITHIN THE DISTRICT ARE SHOWN IN PART.

WAKATO ELECTORAL DISTRICT

HAMILTON WEST ELECTORAL DISTRICT

HAMILTON EAST ELECTORAL DISTRICT

WAKATO ELECTORAL DISTRICT

WAKATO ELECTORAL DISTRICT

WAKATO ELECTORAL DISTRICT

WAKATO ELECTORAL DISTRICT

WAKATO ELECTORAL DISTRICT

WAKATO ELECTORAL DISTRICT

WAKATO ELECTORAL DISTRICT

WAKATO ELECTORAL DISTRICT

WAKATO ELECTORAL DISTRICT

WAKATO ELECTORAL DISTRICT

WAKATO ELECTORAL DISTRICT

WAKATO ELECTORAL DISTRICT

WAKATO
ELECTORAL DISTRICT
SC 391504

HAMILTON EAST
ELECTORAL DISTRICT
SC 391505

HAMILTON WEST
ELECTORAL DISTRICT

WAKATO
ELECTORAL DISTRICT
SC 391504

WAKATO
ELECTORAL DISTRICT
SC 391504

WAKATO
ELECTORAL DISTRICT
SC 391512

1:50,000

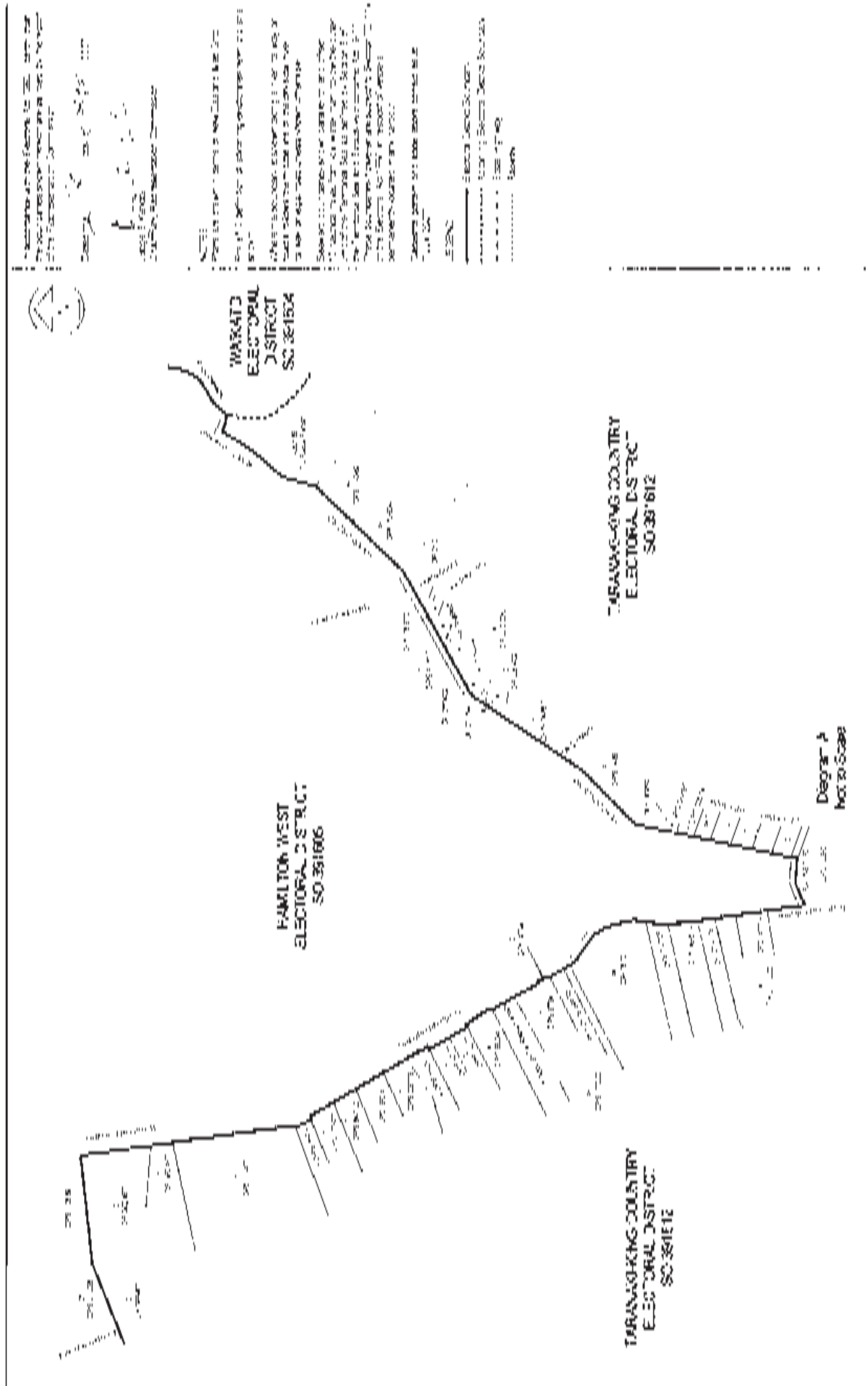
Representation Commission 2007

HAMILTON WEST ELECTORAL DISTRICT

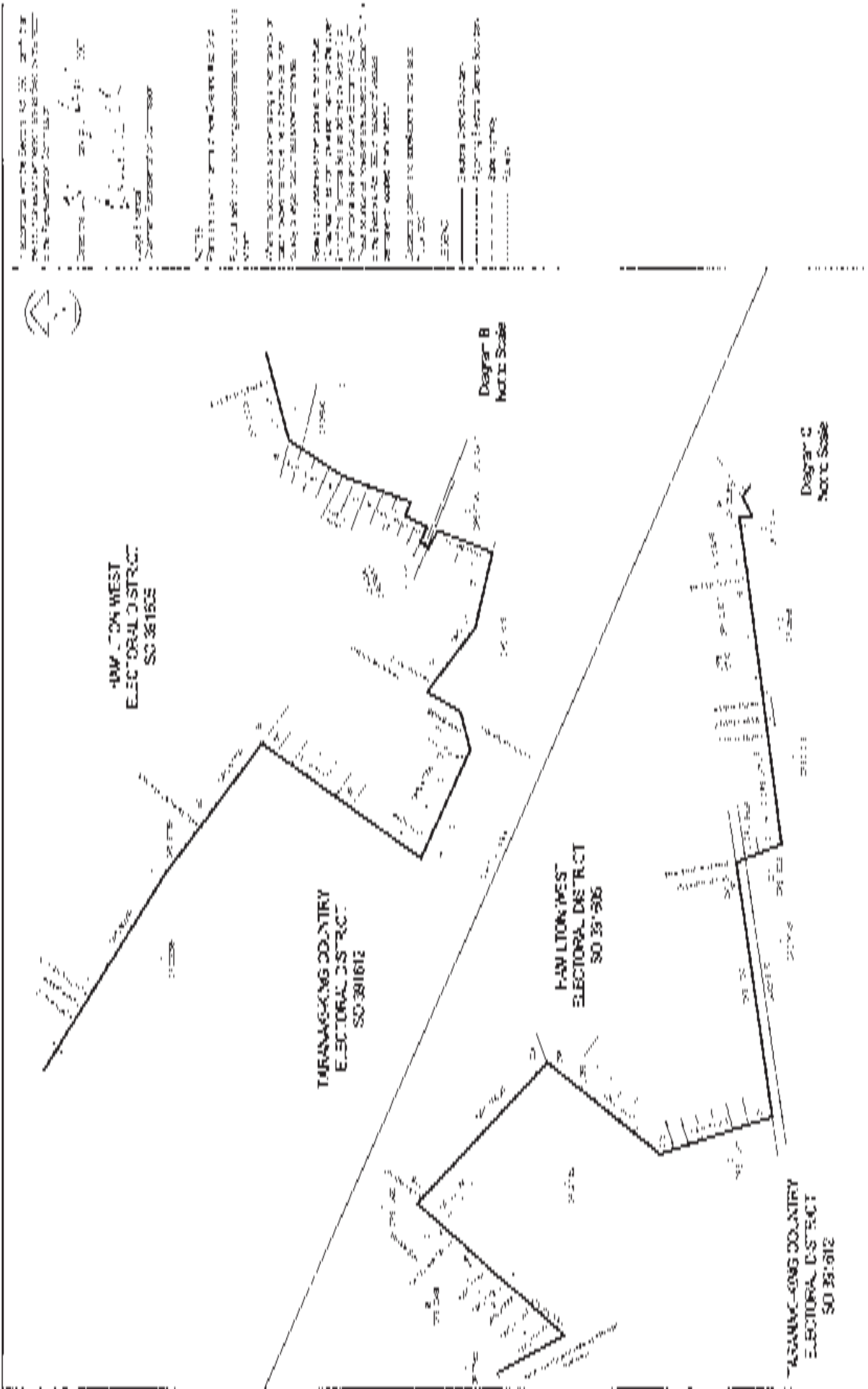
PREPARED BY: SHARON J. WATSON
DATE: 2007/06/01

Sheet 1 of 1

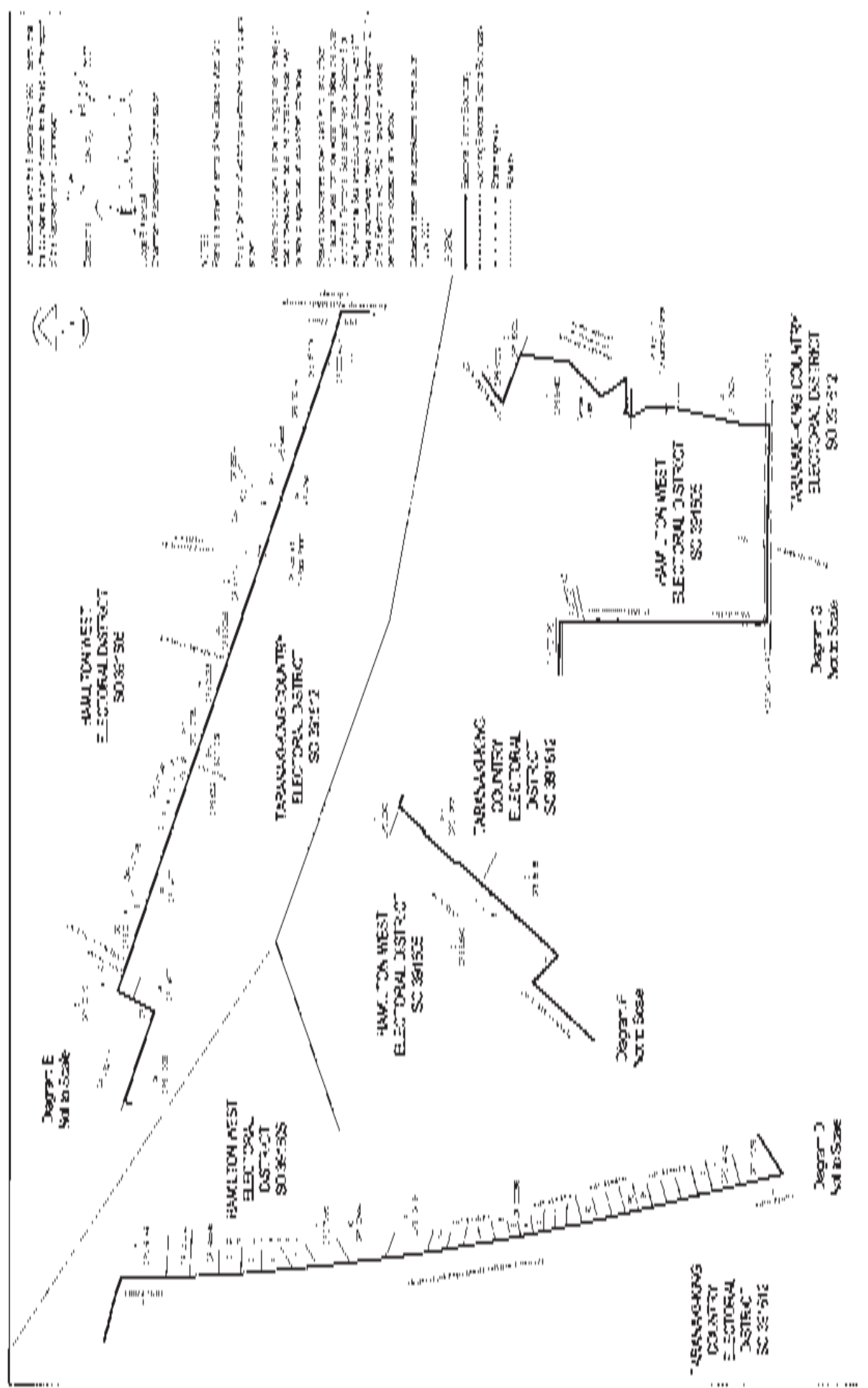
SO 391605



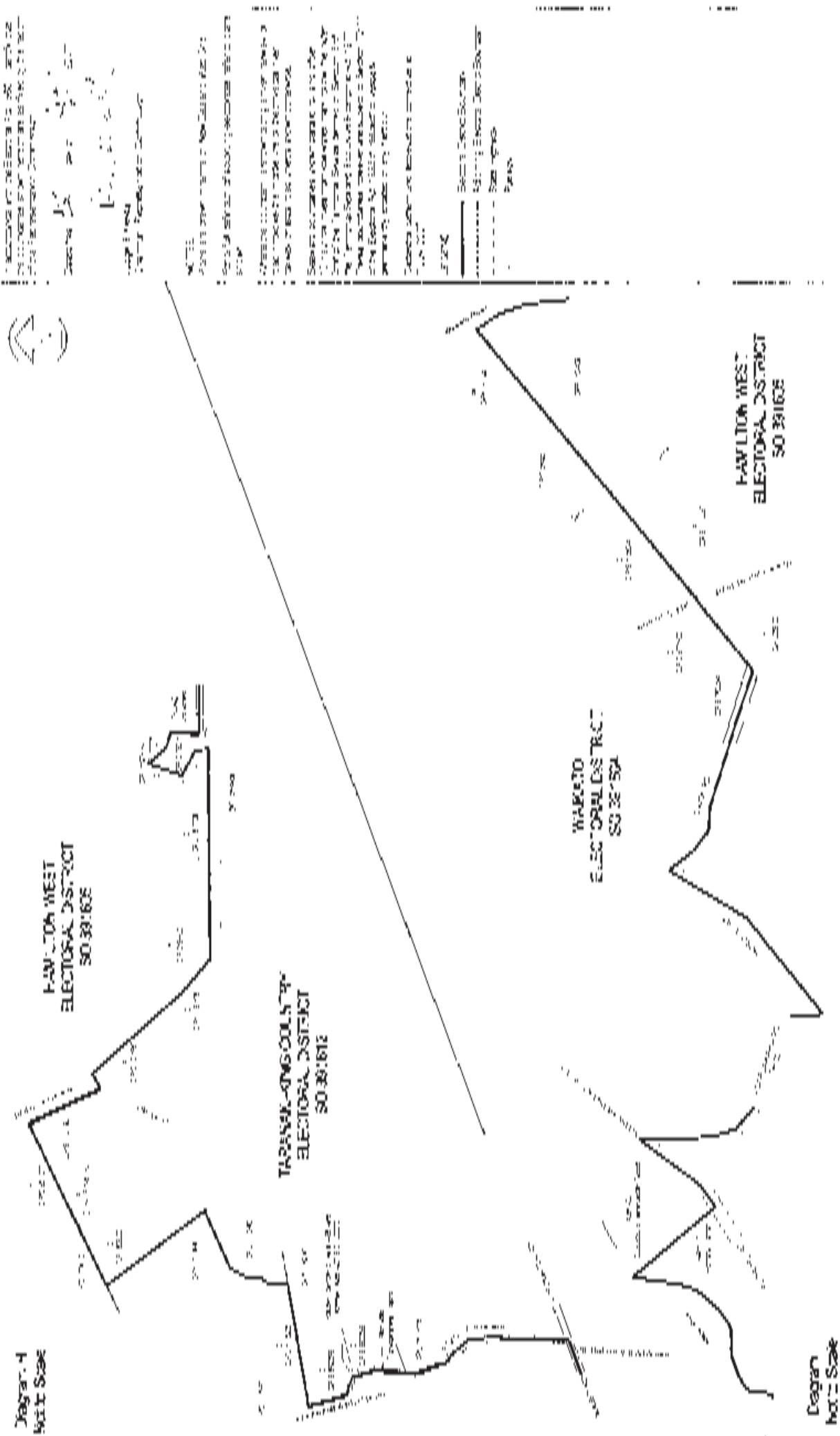
| | | | |
|--------------------------------|----------------------------------|----------------------------------|--------------|
| Representation Commission 2007 | HAMILTON WEST ELECTORAL DISTRICT | Prepared by: Stuart Craig McLean | Sheet 2 of 3 |
| | DIAGRAM SHEET | Data Source: GCS | |
| | | | SO 351605 |



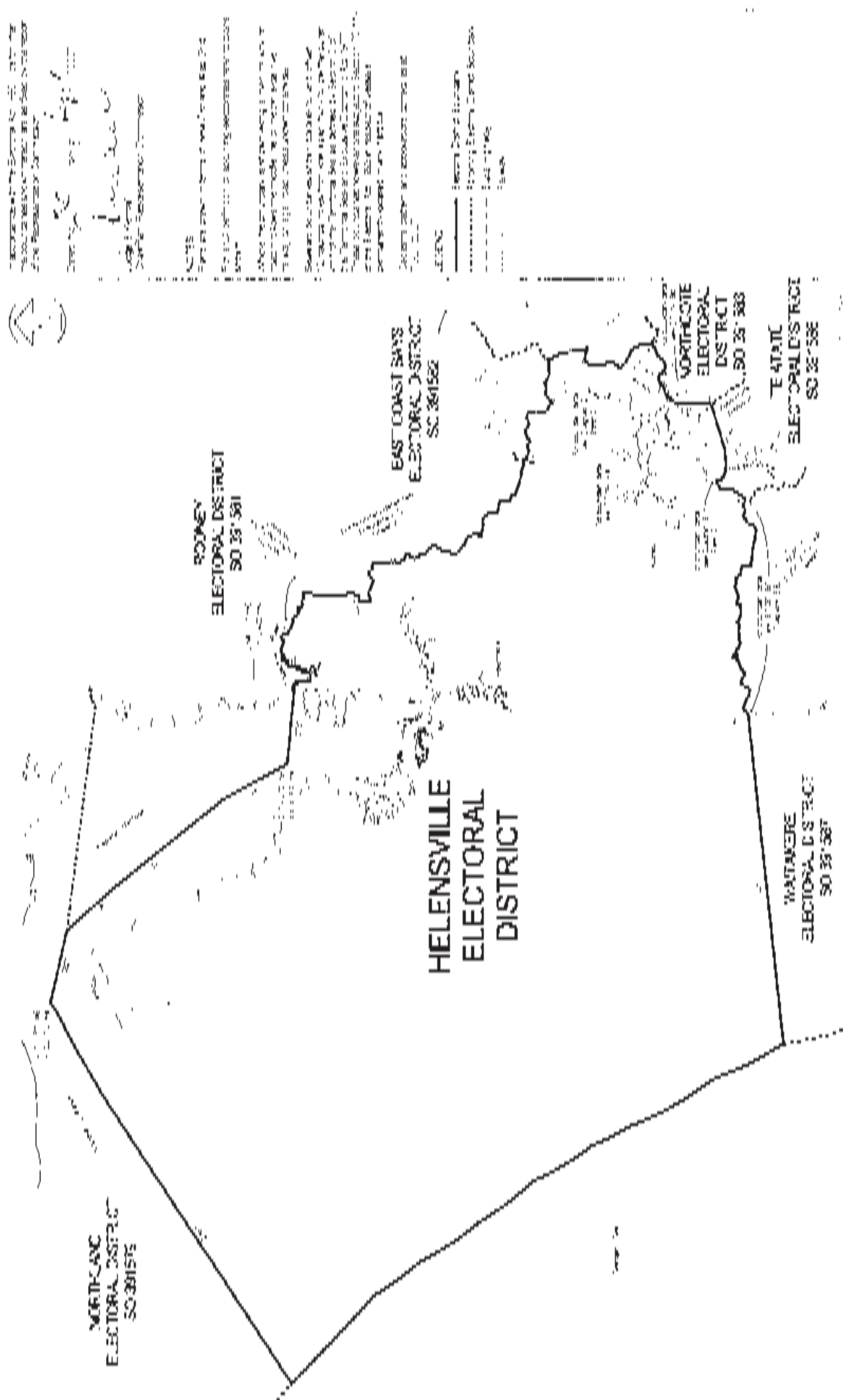
| | | |
|--------------------------------|----------------------------------|--------------|
| Representation Commission 2007 | HAMILTON WEST ELECTORAL DISTRICT | Sheet 3 of 3 |
| Diagram Sheet | Diagram Sheet | SO 391605 |



| | | | | |
|--------------------------------|----------------------------------|-----------|-----------|-----------|
| Representation Commission 2007 | Hamilton West Electoral District | Diagram 2 | Diagram 3 | Diagram 4 |
| Representation Commission 2007 | Hamilton West Electoral District | Diagram 2 | Diagram 3 | Diagram 4 |
| Representation Commission 2007 | Hamilton West Electoral District | Diagram 2 | Diagram 3 | Diagram 4 |
| Representation Commission 2007 | Hamilton West Electoral District | Diagram 2 | Diagram 3 | Diagram 4 |
| Representation Commission 2007 | Hamilton West Electoral District | Diagram 2 | Diagram 3 | Diagram 4 |
| Representation Commission 2007 | Hamilton West Electoral District | Diagram 2 | Diagram 3 | Diagram 4 |
| Representation Commission 2007 | Hamilton West Electoral District | Diagram 2 | Diagram 3 | Diagram 4 |
| Representation Commission 2007 | Hamilton West Electoral District | Diagram 2 | Diagram 3 | Diagram 4 |
| Representation Commission 2007 | Hamilton West Electoral District | Diagram 2 | Diagram 3 | Diagram 4 |
| Representation Commission 2007 | Hamilton West Electoral District | Diagram 2 | Diagram 3 | Diagram 4 |



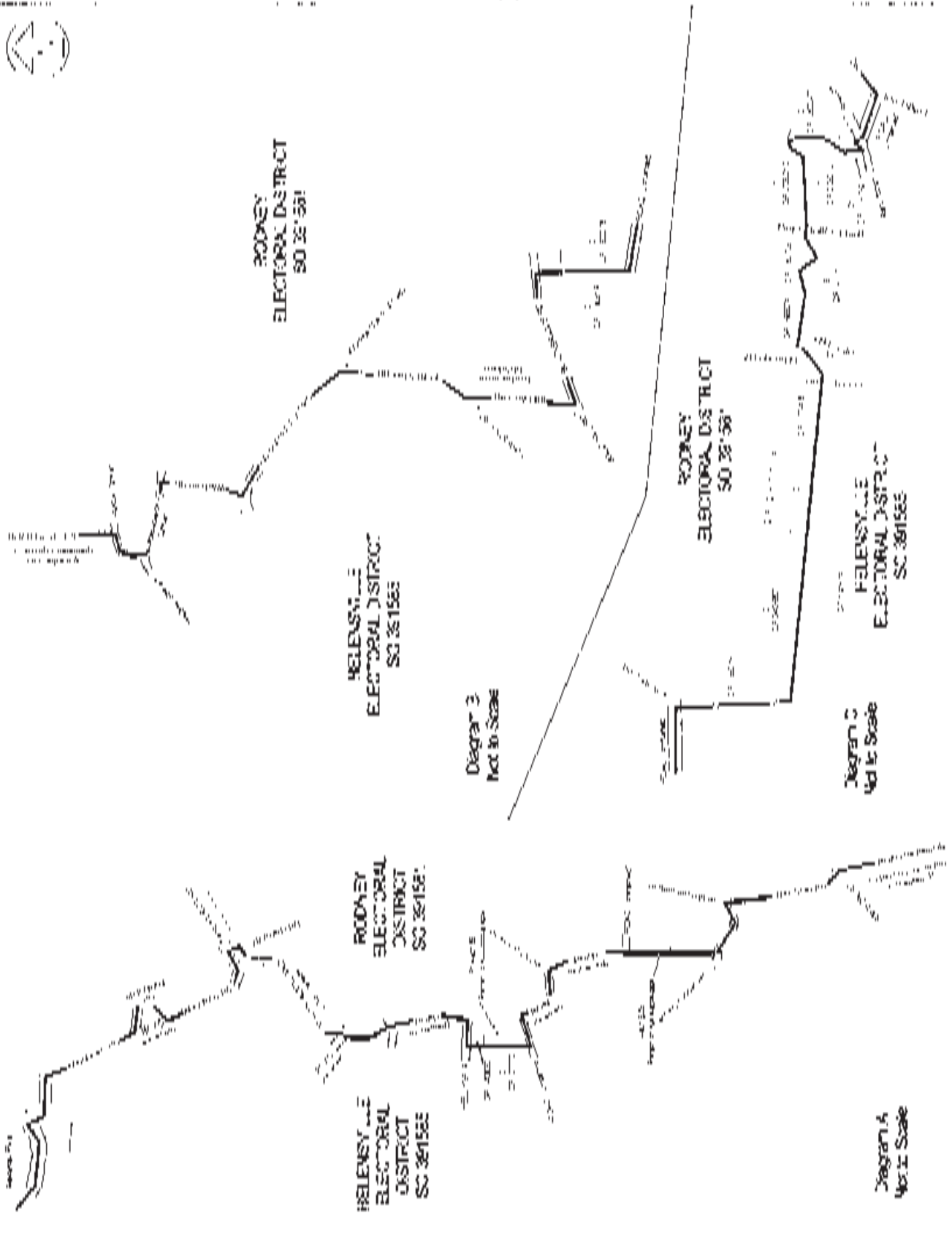
| | | |
|--|--|------------------|
| <p>Diagram - 1</p> <p>North Scale</p> | <p>Hamilton West Electoral District</p> <p>Diagram Sheet</p> | <p>SO 39'636</p> |
| <p>Hamilton West Electoral District</p> <p>Diagram Sheet</p> | <p>SO 39'636</p> | <p>SO 39'636</p> |





REPRESENTATION OF THE DISTRICTS OF THE COUNTY OF HANCOCK, SOUTH CAROLINA, AS THEY EXISTED IN 1800. THE DISTRICTS WERE FORMED BY ACT OF THE LEGISLATURE OF THE STATE OF SOUTH CAROLINA, IN 1800. THE DISTRICTS WERE FORMED BY ACT OF THE LEGISLATURE OF THE STATE OF SOUTH CAROLINA, IN 1800.

NOTE: THE DISTRICTS WERE FORMED BY ACT OF THE LEGISLATURE OF THE STATE OF SOUTH CAROLINA, IN 1800. THE DISTRICTS WERE FORMED BY ACT OF THE LEGISLATURE OF THE STATE OF SOUTH CAROLINA, IN 1800.





RODNEY
ELECTORAL DISTRICT
185-22-06

EAST COAST BAYS
2200 ORLANDO STREET
SC 29152

235196 CS
— BASIC MACHINE
— PLASTIC

25195
25196
25197

2025-07-21
11:54 AM

DATE: 08-25-08
ELECTORAL DISTRICT:
NAME:

WDET-400TE
ELECTROLAC
D-5 THCT
SC 28-503

Diagram C

Diagram: E

100

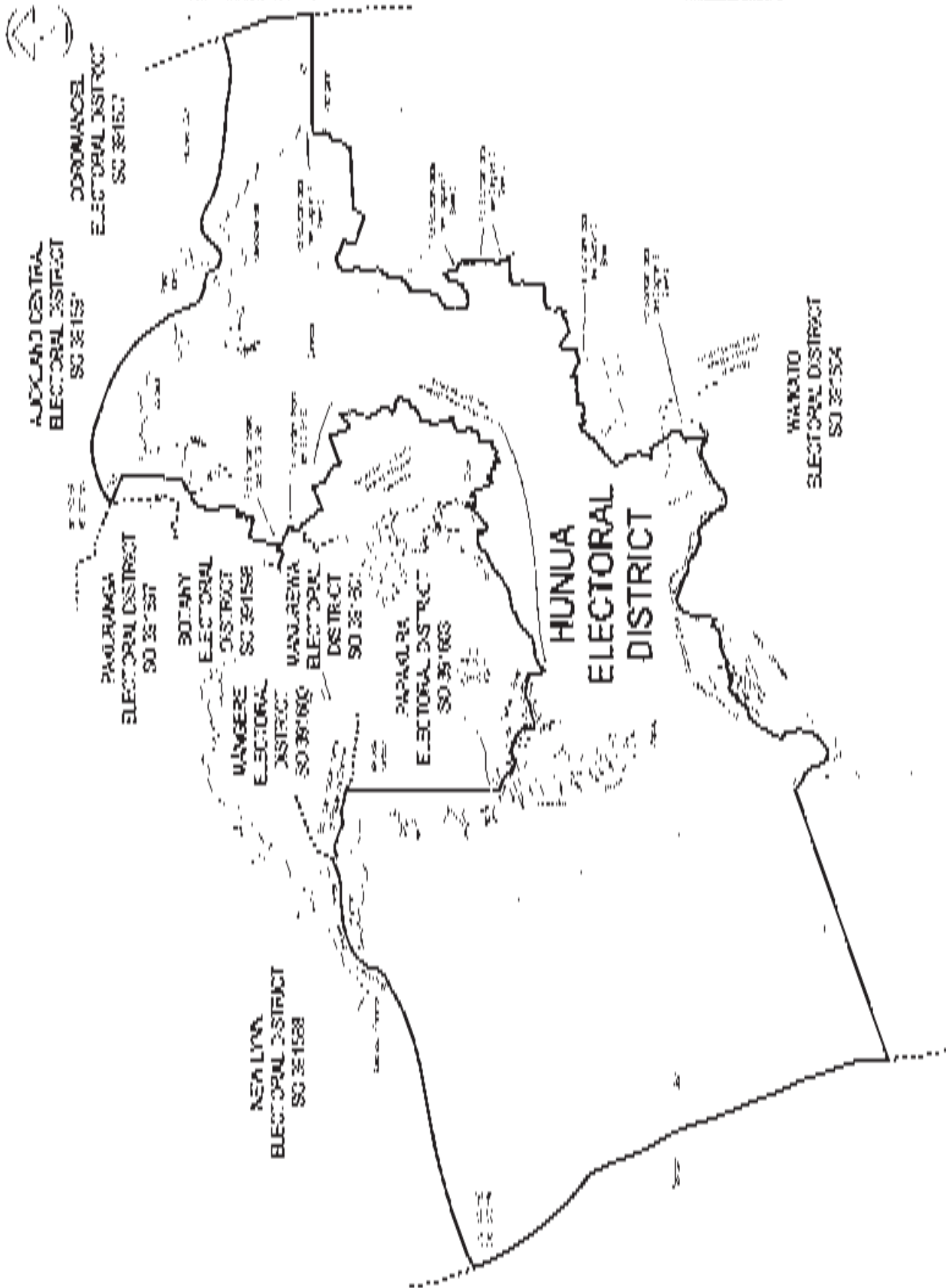
HELENSVILLE ELECTORAL DISTRICT
DIAGRAM SHEET[illegible]

100

1. 1
2. 2
3. 3
4. 4
5. 5

2000

SD 391585



1. The boundaries of the Hunua Electoral District are shown in the map. The boundaries of the other electoral districts are shown in the map. The boundaries of the other electoral districts are shown in the map.

2. The boundaries of the Hunua Electoral District are shown in the map. The boundaries of the other electoral districts are shown in the map. The boundaries of the other electoral districts are shown in the map.

3. The boundaries of the Hunua Electoral District are shown in the map. The boundaries of the other electoral districts are shown in the map. The boundaries of the other electoral districts are shown in the map.

4. The boundaries of the Hunua Electoral District are shown in the map. The boundaries of the other electoral districts are shown in the map. The boundaries of the other electoral districts are shown in the map.

5. The boundaries of the Hunua Electoral District are shown in the map. The boundaries of the other electoral districts are shown in the map. The boundaries of the other electoral districts are shown in the map.

6. The boundaries of the Hunua Electoral District are shown in the map. The boundaries of the other electoral districts are shown in the map. The boundaries of the other electoral districts are shown in the map.

7. The boundaries of the Hunua Electoral District are shown in the map. The boundaries of the other electoral districts are shown in the map. The boundaries of the other electoral districts are shown in the map.

8. The boundaries of the Hunua Electoral District are shown in the map. The boundaries of the other electoral districts are shown in the map. The boundaries of the other electoral districts are shown in the map.

9. The boundaries of the Hunua Electoral District are shown in the map. The boundaries of the other electoral districts are shown in the map. The boundaries of the other electoral districts are shown in the map.

10. The boundaries of the Hunua Electoral District are shown in the map. The boundaries of the other electoral districts are shown in the map. The boundaries of the other electoral districts are shown in the map.

Prepared by: Simon Grant Martin
Date: September 2007

HUNUA ELECTORAL DISTRICT

Representation Commission 2007

Sheet 1 of 4

1 of 4
Hunua
Electoral District

SC 391602

Diagram C
Not to Scale

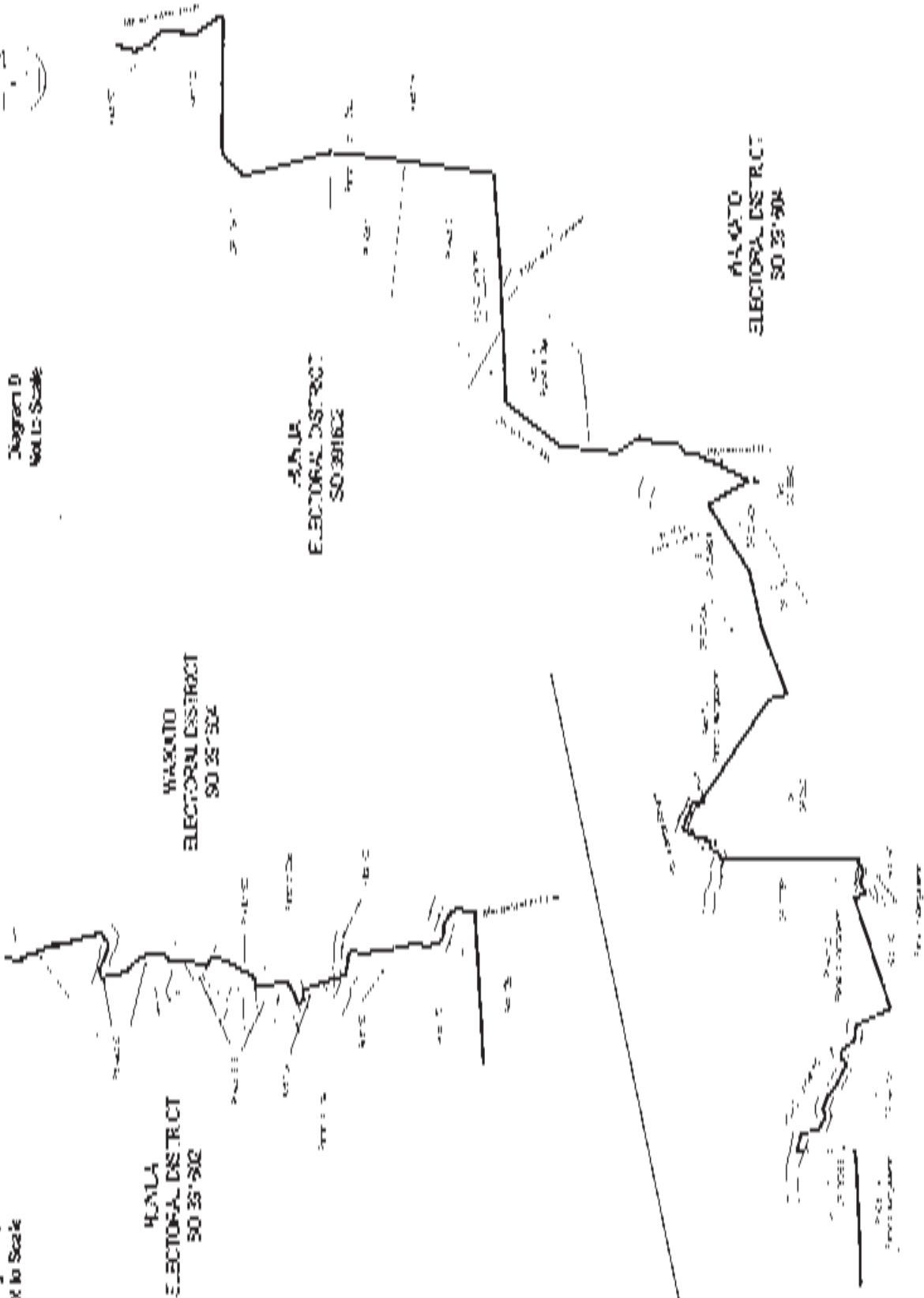
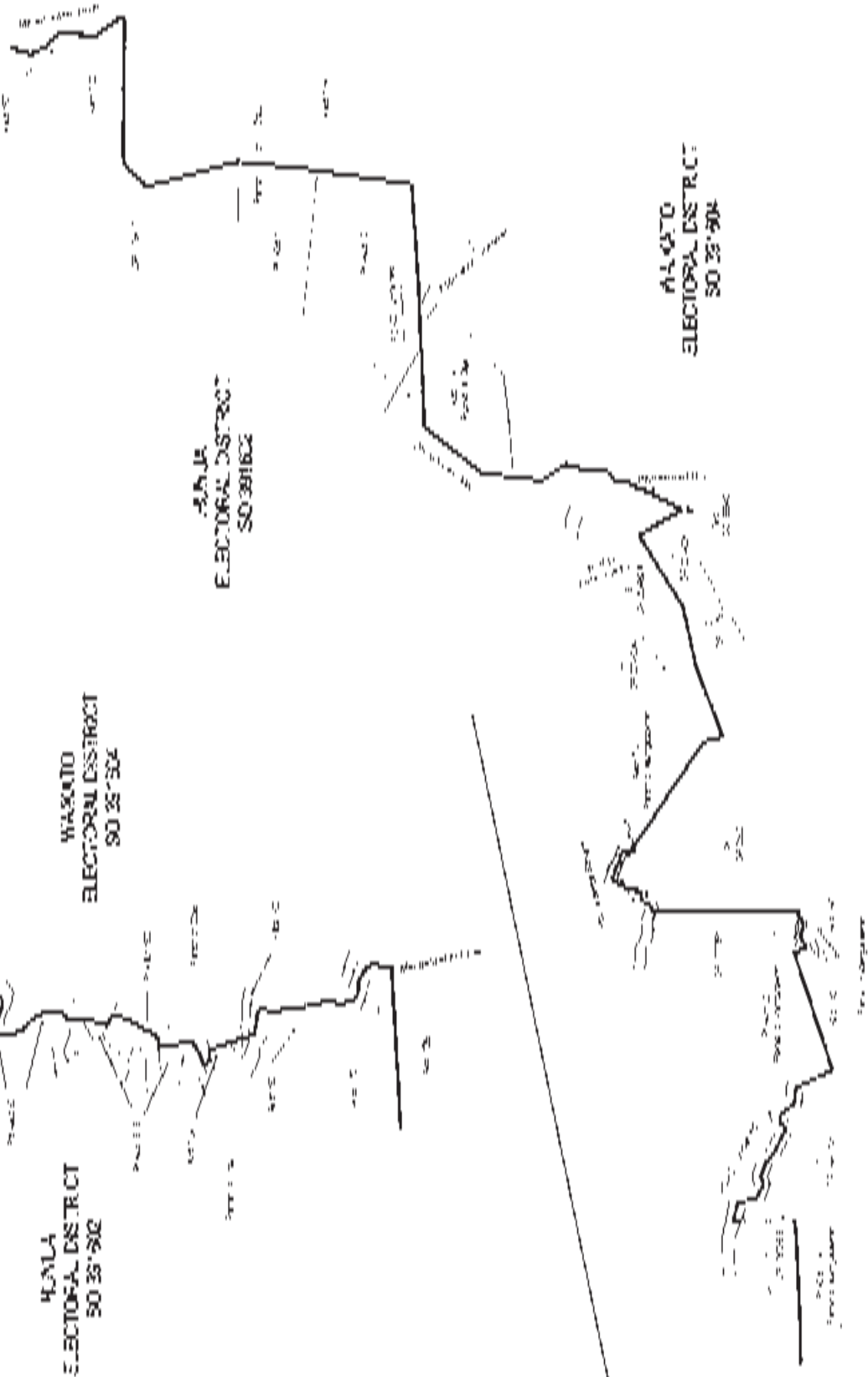


Diagram D
Not to Scale

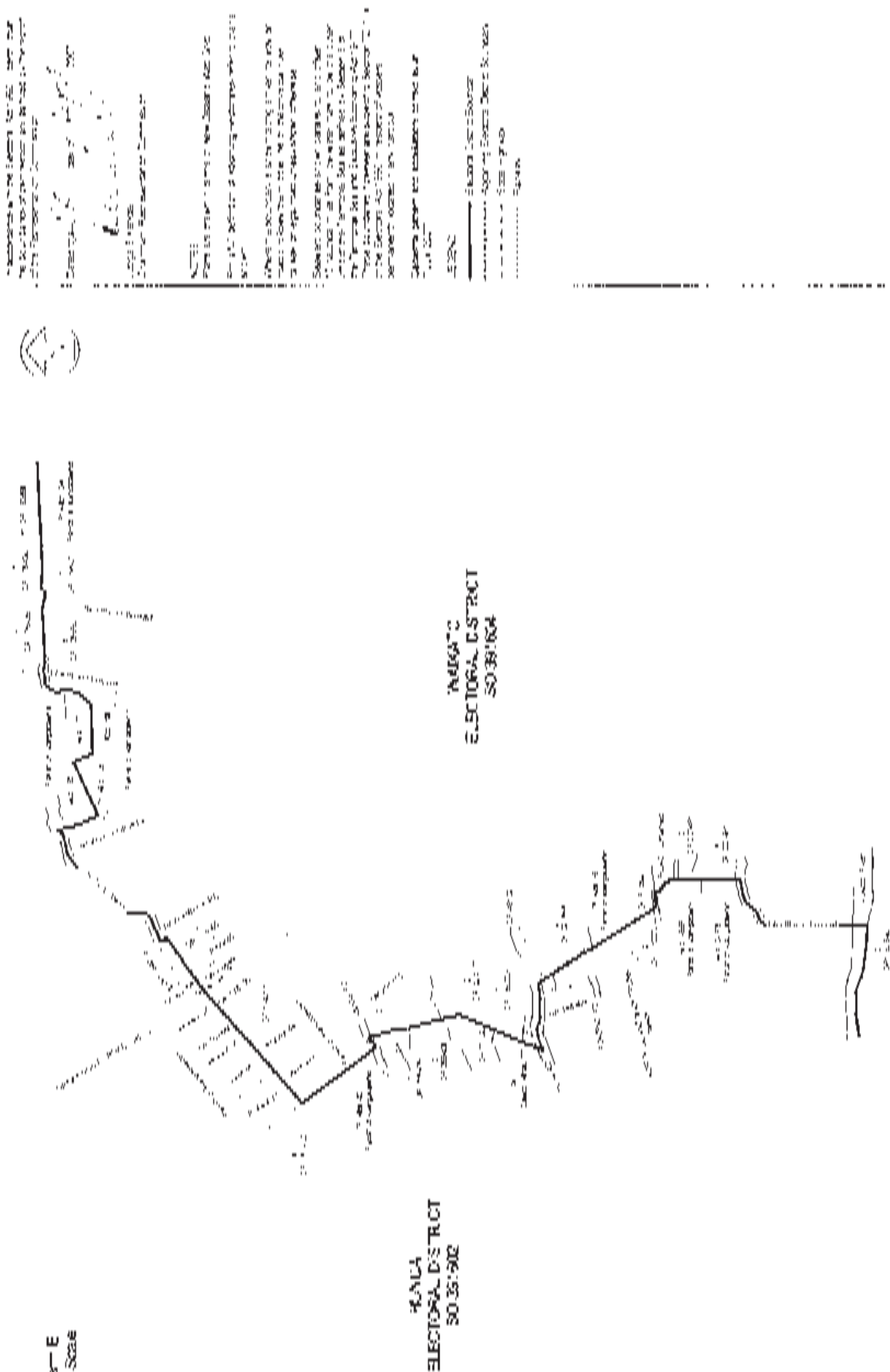


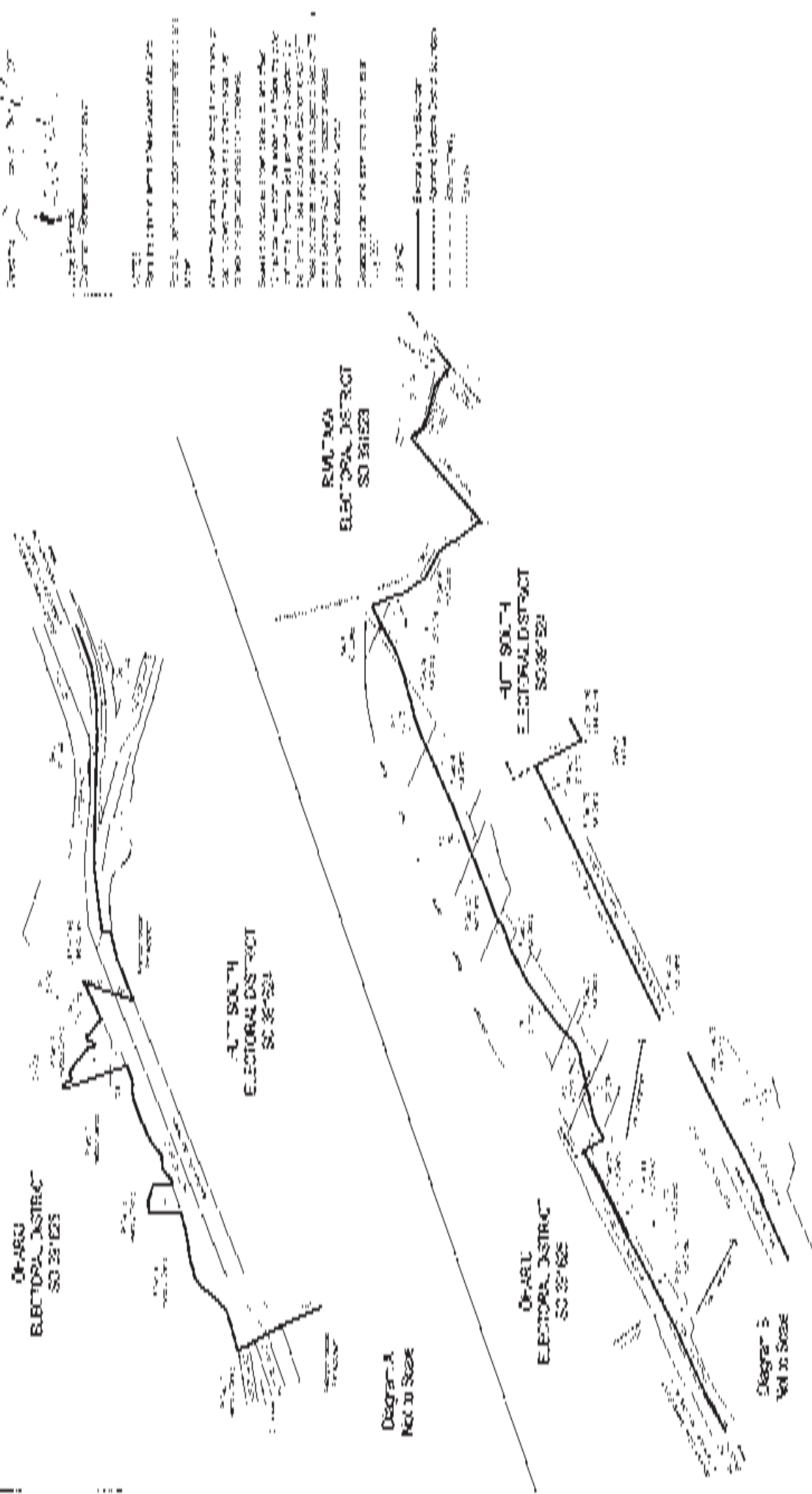
1. The Hunua Electoral District is bounded by the Waikato River to the north and the Hunua River to the south. The district is divided into several smaller areas, including the Hunua Electoral District, the Hunua Electoral District, and the Hunua Electoral District. The map also shows the boundaries of the Hunua Electoral District, the Hunua Electoral District, and the Hunua Electoral District. The map is labeled with 'HUNUA ELECTORAL DISTRICT' and 'SO 391602'.

2. The Hunua Electoral District is bounded by the Waikato River to the north and the Hunua River to the south. The district is divided into several smaller areas, including the Hunua Electoral District, the Hunua Electoral District, and the Hunua Electoral District. The map also shows the boundaries of the Hunua Electoral District, the Hunua Electoral District, and the Hunua Electoral District. The map is labeled with 'HUNUA ELECTORAL DISTRICT' and 'SO 391602'.

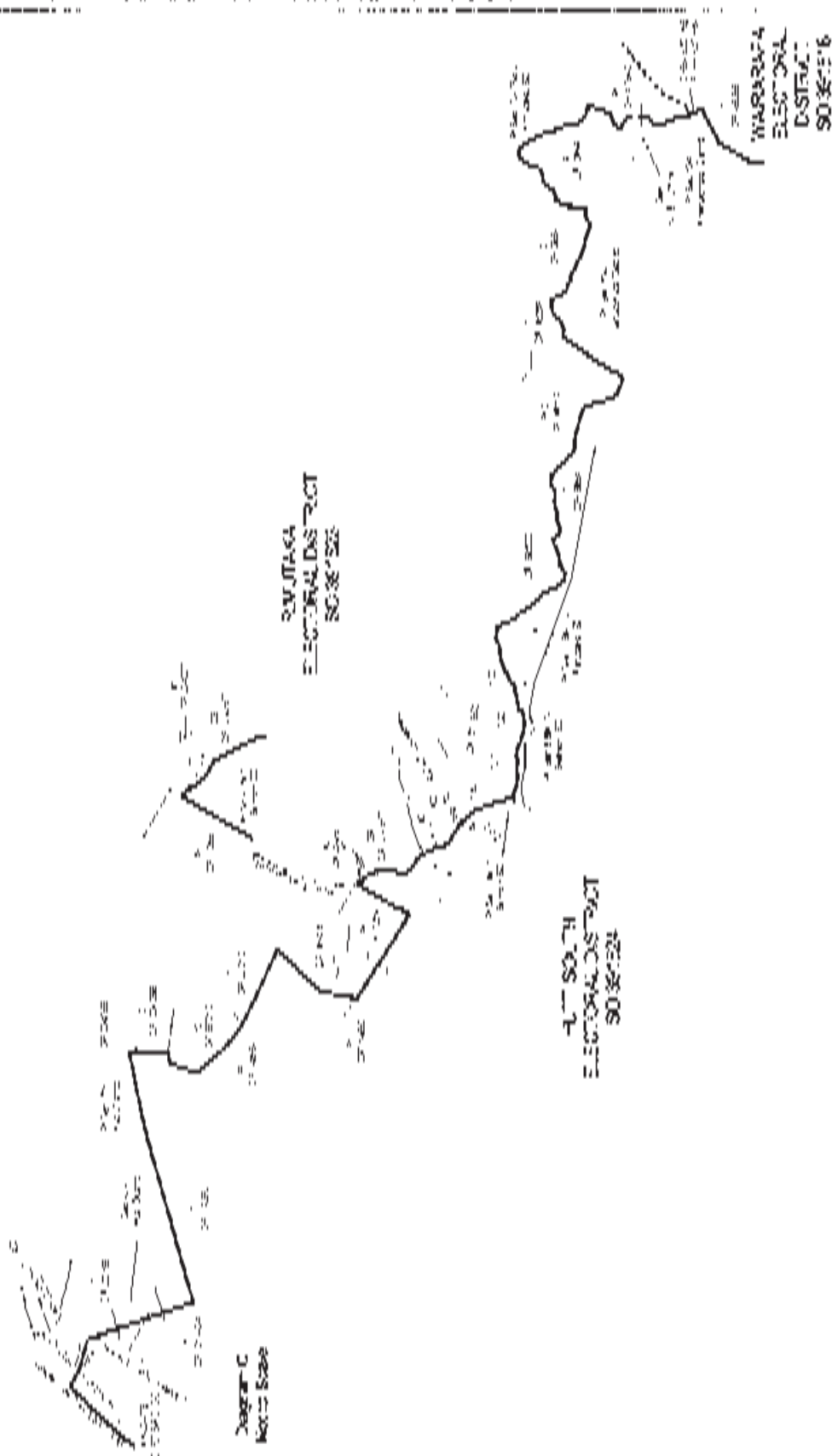
3. The Hunua Electoral District is bounded by the Waikato River to the north and the Hunua River to the south. The district is divided into several smaller areas, including the Hunua Electoral District, the Hunua Electoral District, and the Hunua Electoral District. The map also shows the boundaries of the Hunua Electoral District, the Hunua Electoral District, and the Hunua Electoral District. The map is labeled with 'HUNUA ELECTORAL DISTRICT' and 'SO 391602'.

4. The Hunua Electoral District is bounded by the Waikato River to the north and the Hunua River to the south. The district is divided into several smaller areas, including the Hunua Electoral District, the Hunua Electoral District, and the Hunua Electoral District. The map also shows the boundaries of the Hunua Electoral District, the Hunua Electoral District, and the Hunua Electoral District. The map is labeled with 'HUNUA ELECTORAL DISTRICT' and 'SO 391602'.





| | | | |
|--------------------------------|--|--|--------------|
| Representation Commission 2006 | HUTT SOUTH ELECTORAL DISTRICT
DIAGRAM SHEET | Submitted by: [Name]
Date Submitted: [Date] | Sheet 2 of 2 |
| | | Author: [Name]
Editor: [Name] | SO 391624 |



$\frac{d}{dt} \left(\frac{\partial L}{\partial \dot{x}} \right) = \frac{\partial L}{\partial x}$

$$= \frac{1}{n} \sum_{j=1}^n \left(\frac{\partial}{\partial \theta_j} \log f(\theta) \right)^T = \frac{1}{n} \sum_{j=1}^n \frac{\partial}{\partial \theta_j} \log f(\theta)$$

1. The first step is to identify the problem. This involves understanding the symptoms and the context in which they are occurring.

“*It is a very good idea to have a good idea of what you want to do, and to have a good idea of what you want to do, and to have a good idea of what you want to do.*”

440

1
2
3
4
5
6
7
8
9
10
11
12
13
14
15
16
17
18
19
20
21
22
23
24
25
26
27
28
29
30
31
32
33
34
35
36
37
38
39
40
41
42
43
44
45
46
47
48
49
50
51
52
53
54
55
56
57
58
59
60
61
62
63
64
65
66
67
68
69
70
71
72
73
74
75
76
77
78
79
80
81
82
83
84
85
86
87
88
89
90
91
92
93
94
95
96
97
98
99
100
101
102
103
104
105
106
107
108
109
110
111
112
113
114
115
116
117
118
119
120
121
122
123
124
125
126
127
128
129
130
131
132
133
134
135
136
137
138
139
140
141
142
143
144
145
146
147
148
149
150
151
152
153
154
155
156
157
158
159
160
161
162
163
164
165
166
167
168
169
170
171
172
173
174
175
176
177
178
179
180
181
182
183
184
185
186
187
188
189
190
191
192
193
194
195
196
197
198
199
200
201
202
203
204
205
206
207
208
209
210
211
212
213
214
215
216
217
218
219
220
221
222
223
224
225
226
227
228
229
230
231
232
233
234
235
236
237
238
239
240
241
242
243
244
245
246
247
248
249
250
251
252
253
254
255
256
257
258
259
260
261
262
263
264
265
266
267
268
269
270
271
272
273
274
275
276
277
278
279
280
281
282
283
284
285
286
287
288
289
290
291
292
293
294
295
296
297
298
299
300
301
302
303
304
305
306
307
308
309
310
311
312
313
314
315
316
317
318
319
320
321
322
323
324
325
326
327
328
329
330
331
332
333
334
335
336
337
338
339
340
341
342
343
344
345
346
347
348
349
350
351
352
353
354
355
356
357
358
359
360
361
362
363
364
365
366
367
368
369
370
371
372
373
374
375
376
377
378
379
380
381
382
383
384
385
386
387
388
389
390
391
392
393
394
395
396
397
398
399
400
401
402
403
404
405
406
407
408
409
410
411
412
413
414
415
416
417
418
419
420
421
422
423
424
425
426
427
428
429
430
431
432
433
434
435
436
437
438
439
440
441
442
443
444
445
446
447
448
449
450
451
452
453
454
455
456
457
458
459
460
461
462
463
464
465
466
467
468
469
470
471
472
473
474
475
476
477
478
479
480
481
482
483
484
485
486
487
488
489
490
491
492
493
494
495
496
497
498
499
500
501
502
503
504
505
506
507
508
509
510
511
512
513
514
515
516
517
518
519
520
521
522
523
524
525
526
527
528
529
530
531
532
533
534
535
536
537
538
539
540
541
542
543
544
545
546
547
548
549
550
551
552
553
554
555
556
557
558
559
560
561
562
563
564
565
566
567
568
569
570
571
572
573
574
575
576
577
578
579
580
581
582
583
584
585
586
587
588
589
590
591
592
593
594
595
596
597
598
599
600
601
602
603
604
605
606
607
608
609
610
611
612
613
614
615
616
617
618
619
620
621
622
623
624
625
626
627
628
629
630
631
632
633
634
635
636
637
638
639
640
641
642
643
644
645
646
647
648
649
650
651
652
653
654
655
656
657
658
659
660
661
662
663
664
665
666
667
668
669
670
671
672
673
674
675
676
677
678
679
680
681
682
683
684
685
686
687
688
689
690
691
692
693
694
695
696
697
698
699
700
701
702
703
704
705
706
707
708
709
710
711
712
713
714
715
716
717
718
719
720
721
722
723
724
725
726
727
728
729
730
731
732
733
734
735
736
737
738
739
740
741
742
743
744
745
746
747
748
749
750
751
752
753
754
755
756
757
758
759
760
761
762
763
764
765
766
767
768
769
770
771
772
773
774
775
776
777
778
779
780
781
782
783
784
785
786
787
788
789
790
791
792
793
794
795
796
797
798
799
800
801
802
803
804
805
806
807
808
809
810
811
812
813
814
815
816
817
818
819
820
821
822
823
824
825
826
827
828
829
830
831
832
833
834
835
836
837
838
839
840
84

2015-2016

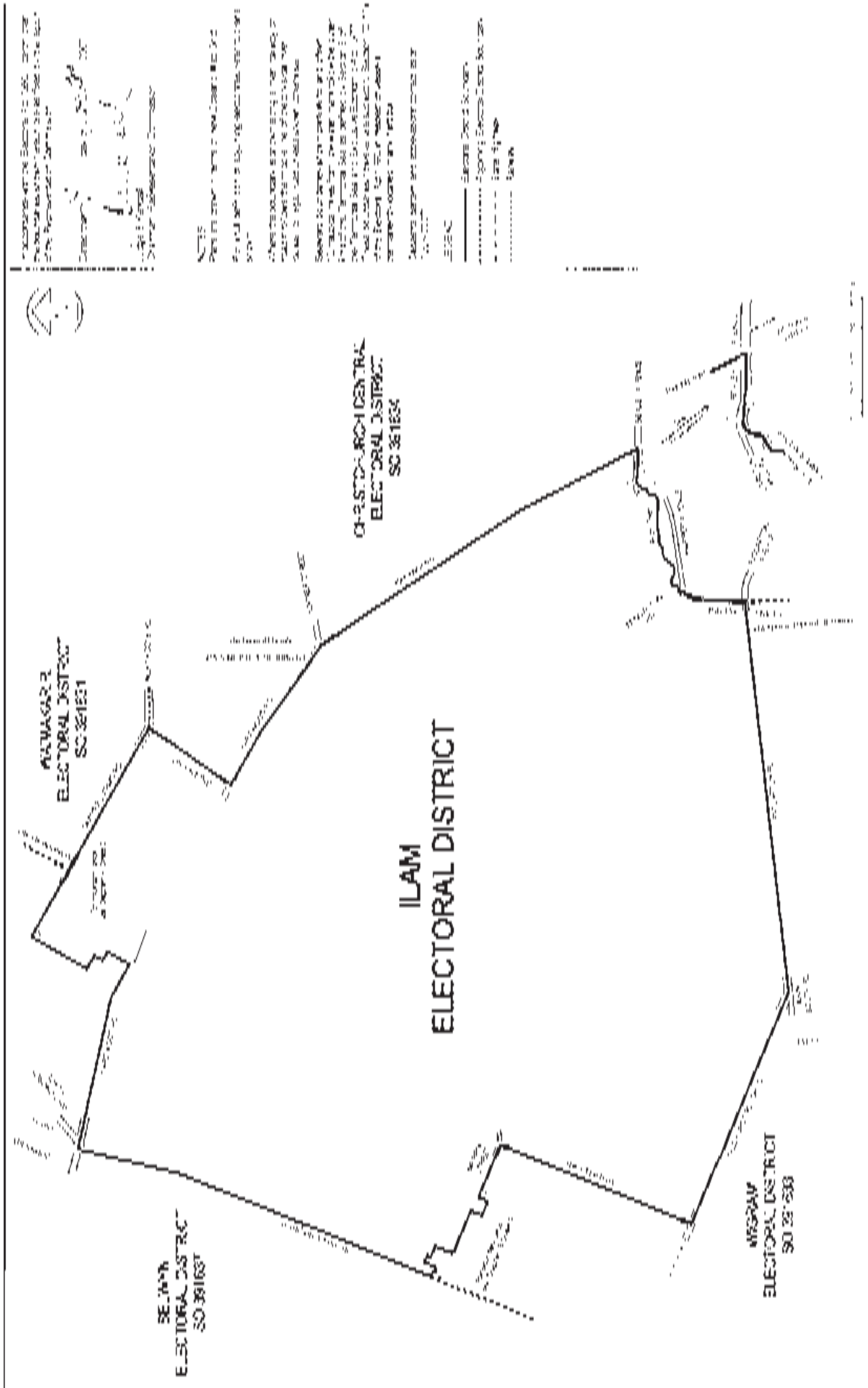
HUTT SOUTH ELECTORAL DISTRICT
DIAGRAM SHEET

[illegible]

三、

11

SD 351624



NOTES:
1. THE DISTRICT BOUNDARY IS SHOWN BY A SOLID LINE.
2. THE DISTRICT BOUNDARY IS SHOWN BY A DASHED LINE.
3. THE DISTRICT BOUNDARY IS SHOWN BY A Wavy LINE.

LEGEND:
—— ROAD
- - - - RAILWAY
~~~~~ RIVER

|                                |                         |             |
|--------------------------------|-------------------------|-------------|
| Representation Commission 2007 | ILAM ELECTORAL DISTRICT | Sheet No. 1 |
| Representation Commission 2007 | ILAM ELECTORAL DISTRICT | SO 391632   |



1988, 1990, 1992, 1994, 1996, 1998, 2000, 2002, 2004, 2006, 2008, 2010, 2012, 2014, 2016, 2018, 2020, 2022, 2024, 2026, 2028, 2030, 2032, 2034, 2036, 2038, 2040, 2042, 2044, 2046, 2048, 2050, 2052, 2054, 2056, 2058, 2060, 2062, 2064, 2066, 2068, 2070, 2072, 2074, 2076, 2078, 2080, 2082, 2084, 2086, 2088, 2090, 2092, 2094, 2096, 2098, 2100, 2102, 2104, 2106, 2108, 2110, 2112, 2114, 2116, 2118, 2120, 2122, 2124, 2126, 2128, 2130, 2132, 2134, 2136, 2138, 2140, 2142, 2144, 2146, 2148, 2150, 2152, 2154, 2156, 2158, 2160, 2162, 2164, 2166, 2168, 2170, 2172, 2174, 2176, 2178, 2180, 2182, 2184, 2186, 2188, 2190, 2192, 2194, 2196, 2198, 2200, 2202, 2204, 2206, 2208, 2210, 2212, 2214, 2216, 2218, 2220, 2222, 2224, 2226, 2228, 2230, 2232, 2234, 2236, 2238, 2240, 2242, 2244, 2246, 2248, 2250, 2252, 2254, 2256, 2258, 2260, 2262, 2264, 2266, 2268, 2270, 2272, 2274, 2276, 2278, 2280, 2282, 2284, 2286, 2288, 2290, 2292, 2294, 2296, 2298, 2300, 2302, 2304, 2306, 2308, 2310, 2312, 2314, 2316, 2318, 2320, 2322, 2324, 2326, 2328, 2330, 2332, 2334, 2336, 2338, 2340, 2342, 2344, 2346, 2348, 2350, 2352, 2354, 2356, 2358, 2360, 2362, 2364, 2366, 2368, 2370, 2372, 2374, 2376, 2378, 2380, 2382, 2384, 2386, 2388, 2390, 2392, 2394, 2396, 2398, 2400, 2402, 2404, 2406, 2408, 2410, 2412, 2414, 2416, 2418, 2420, 2422, 2424, 2426, 2428, 2430, 2432, 2434, 2436, 2438, 2440, 2442, 2444, 2446, 2448, 2450, 2452, 2454, 2456, 2458, 2460, 2462, 2464, 2466, 2468, 2470, 2472, 2474, 2476, 2478, 2480, 2482, 2484, 2486, 2488, 2490, 2492, 2494, 2496, 2498, 2500, 2502, 2504, 2506, 2508, 2510, 2512, 2514, 2516, 2518, 2520, 2522, 2524, 2526, 2528, 2530, 2532, 2534, 2536, 2538, 2540, 2542, 2544, 2546, 2548, 2550, 2552, 2554, 2556, 2558, 2560, 2562, 2564, 2566, 2568, 2570, 2572, 2574, 2576, 2578, 2580, 2582, 2584, 2586, 2588, 2590, 2592, 2594, 2596, 2598, 2600, 2602, 2604, 2606, 2608, 2610, 2612, 2614, 2616, 2618, 2620, 2622, 2624, 2626, 2628, 2630, 2632, 2634, 2636, 2638, 2640, 2642, 2644, 2646, 2648, 2650, 2652, 2654, 2656, 2658, 2660, 2662, 2664, 2666, 2668, 2670, 2672, 2674, 2676, 2678, 2680, 2682, 2684, 2686, 2688, 2690, 2692, 2694, 2696, 2698, 2700, 2702, 2704, 2706, 2708, 2710, 2712, 2714, 2716, 2718, 2720, 2722, 2724, 2726, 2728, 2730, 2732, 2734, 2736, 2738, 2740, 2742, 2744, 2746, 2748, 2750, 2752, 2754, 2756, 2758, 2760, 2762, 2764, 2766, 2768, 2770, 2772, 2774, 2776, 2778, 2780, 2782, 2784, 2786, 2788, 2790, 2792, 2794, 2796, 2798, 2800, 2802, 2804, 2806, 2808, 2810, 2812, 2814, 2816, 2818, 2820, 2822, 2824, 2826, 2828, 2830, 2832, 2834, 2836, 2838, 2840, 2842, 2844, 2846, 2848, 2850, 2852, 2854, 2856, 2858, 2860, 2862, 2864, 2866, 2868, 2870, 2872, 2874, 2876, 2878, 2880, 2882, 2884, 2886, 2888, 2890, 2892, 2894, 2896, 2898, 2900, 2902, 2904, 2906, 2908, 2910, 2912, 2914, 2916, 2918, 2920, 2922, 2924, 2926, 2928, 2930, 2932, 2934, 2936, 2938, 2940, 2942, 2944, 2946, 2948, 2950, 2952, 2954, 2956, 2958, 2960, 2962, 2964, 2966, 2968, 2970, 2972, 2974, 2976, 2978, 2980, 2982, 2984, 2986, 2988, 2990, 2992, 2994, 2996, 2998, 3000, 3002, 3004, 3006, 3008, 3010, 3012, 3014, 3016, 3018, 3020, 3022, 3024, 3026, 3028, 3030, 3032, 3034, 3036, 3038, 3040, 3042, 3044, 3046, 3048, 3050, 3052, 3054, 3056, 3058, 3060, 3062, 3064, 3066, 3068, 3070, 3072, 3074, 3076, 3078, 3080, 3082, 3084, 3086, 3088, 3090, 3092, 3094, 3096, 3098, 3100, 3102, 3104, 3106, 3108, 3110, 3112, 3114, 3116, 3118, 3120, 3122, 3124, 3126, 3128, 3130, 3132, 3134, 3136, 3138, 3140, 3142, 3144, 3146, 3148, 3150, 3152, 3154, 3156, 3158, 3160, 3162, 3164, 3166, 3168, 3170, 3172, 3174, 3176, 3178, 3180, 3182, 3184, 3186, 3188, 3190, 3192, 3194, 3196, 3198, 3200, 3202, 3204, 3206, 3208, 3210, 3212, 3214, 3216, 3218, 3220, 3222, 3224, 3226, 3228, 3230, 3232, 3234, 3236, 3238, 3240, 3242, 3244, 3246, 3248, 3250, 3252, 3254, 3256, 3258, 3260, 3262, 3264, 3266, 3268, 3270, 3272, 3274, 3276, 3278, 3280, 3282, 3284, 3286, 3288, 3290, 3292, 3294, 3296, 3298, 3300, 3302, 3304, 3306, 3308, 3310, 3312, 3314, 3316, 3318, 3320, 3322, 3324, 3326, 3328, 3330, 3332, 3334, 3336, 3338, 3340, 3342, 3344, 3346, 3348, 3350, 33

21  
22  
23  
24  
25  
26  
27  
28  
29  
30  
31  
32  
33  
34  
35  
36  
37  
38  
39  
40  
41  
42  
43  
44  
45  
46  
47  
48  
49  
50  
51  
52  
53  
54  
55  
56  
57  
58  
59  
60  
61  
62  
63  
64  
65  
66  
67  
68  
69  
70  
71  
72  
73  
74  
75  
76  
77  
78  
79  
80  
81  
82  
83  
84  
85  
86  
87  
88  
89  
90  
91  
92  
93  
94  
95  
96  
97  
98  
99  
100  
101  
102  
103  
104  
105  
106  
107  
108  
109  
110  
111  
112  
113  
114  
115  
116  
117  
118  
119  
120  
121  
122  
123  
124  
125  
126  
127  
128  
129  
130  
131  
132  
133  
134  
135  
136  
137  
138  
139  
140  
141  
142  
143  
144  
145  
146  
147  
148  
149  
150  
151  
152  
153  
154  
155  
156  
157  
158  
159  
160  
161  
162  
163  
164  
165  
166  
167  
168  
169  
170  
171  
172  
173  
174  
175  
176  
177  
178  
179  
180  
181  
182  
183  
184  
185  
186  
187  
188  
189  
190  
191  
192  
193  
194  
195  
196  
197  
198  
199  
200  
201  
202  
203  
204  
205  
206  
207  
208  
209  
210  
211  
212  
213  
214  
215  
216  
217  
218  
219  
220  
221  
222  
223  
224  
225  
226  
227  
228  
229  
230  
231  
232  
233  
234  
235  
236  
237  
238  
239  
240  
241  
242  
243  
244  
245  
246  
247  
248  
249  
250  
251  
252  
253  
254  
255  
256  
257  
258  
259  
260  
261  
262  
263  
264  
265  
266  
267  
268  
269  
270  
271  
272  
273  
274  
275  
276  
277  
278  
279  
280  
281  
282  
283  
284  
285  
286  
287  
288  
289  
290  
291  
292  
293  
294  
295  
296  
297  
298  
299  
300  
301  
302  
303  
304  
305  
306  
307  
308  
309  
310  
311  
312  
313  
314  
315  
316  
317  
318  
319  
320  
321  
322  
323  
324  
325  
326  
327  
328  
329  
330  
331  
332  
333  
334  
335  
336  
337  
338  
339  
340  
341  
342  
343  
344  
345  
346  
347  
348  
349  
350  
351  
352  
353  
354  
355  
356  
357  
358  
359  
360  
361  
362  
363  
364  
365  
366  
367  
368  
369  
370  
371  
372  
373  
374  
375  
376  
377  
378  
379  
380  
381  
382  
383  
384  
385  
386  
387  
388  
389  
390  
391  
392  
393  
394  
395  
396  
397  
398  
399  
400  
401  
402  
403  
404  
405  
406  
407  
408  
409  
410  
411  
412  
413  
414  
415  
416  
417  
418  
419  
420  
421  
422  
423  
424  
425  
426  
427  
428  
429  
430  
431  
432  
433  
434  
435  
436  
437  
438  
439  
440  
441  
442  
443  
444  
445  
446  
447  
448  
449  
450  
451  
452  
453  
454  
455  
456  
457  
458  
459  
460  
461  
462  
463  
464  
465  
466  
467  
468  
469  
470  
471  
472  
473  
474  
475  
476  
477  
478  
479  
480  
481  
482  
483  
484  
485  
486  
487  
488  
489  
490  
491  
492  
493  
494  
495  
496  
497  
498  
499  
500  
501  
502  
503  
504  
505  
506  
507  
508  
509  
510  
511  
512  
513  
514  
515  
516  
517  
518  
519  
520  
521  
522  
523  
524  
525  
526  
527  
528  
529  
530  
531  
532  
533  
534  
535  
536  
537  
538  
539  
540  
541  
542  
543  
544  
545  
546  
547  
548  
549  
550  
551  
552  
553  
554  
555  
556  
557  
558  
559  
560  
561  
562  
563  
564  
565  
566  
567  
568  
569  
570  
571  
572  
573  
574  
575  
576  
577  
578  
579  
580  
581  
582  
583  
584  
585  
586  
587  
588  
589  
590  
591  
592  
593  
594  
595  
596  
597  
598  
599  
600  
601  
602  
603  
604  
605  
606  
607  
608  
609  
610  
611  
612  
613  
614  
615  
616  
617  
618  
619  
620  
621  
622  
623  
624  
625  
626  
627  
628  
629  
630  
631  
632  
633  
634  
635  
636  
637  
638  
639  
640  
641  
642  
643  
644  
645  
646  
647  
648  
649  
650  
651  
652  
653  
654  
655  
656  
657  
658  
659  
660  
661  
662  
663  
664  
665  
666  
667  
668  
669  
670  
671  
672  
673  
674  
675  
676  
677  
678  
679  
680  
681  
682  
683  
684  
685  
686  
687  
688  
689  
690  
691  
692  
693  
694  
695  
696  
697  
698  
699  
700  
701  
702  
703  
704  
705  
706  
707  
708  
709  
710  
711  
712  
713  
714  
715  
716  
717  
718  
719  
720  
721  
722  
723  
724  
725  
726  
727  
728  
729  
730  
731  
732  
733  
734  
735  
736  
737  
738  
739  
740  
741  
742  
743  
744  
745  
746  
747  
748  
749  
750  
751  
752  
753  
754  
755  
756  
757  
758  
759  
760  
761  
762  
763  
764  
765  
766  
767  
768  
769  
770  
771  
772  
773  
774  
775  
776  
777  
778  
779  
780  
781  
782  
783  
784  
785  
786  
787  
788  
789  
790  
791  
792  
793  
794  
795  
796  
797  
798  
799  
800  
801  
802  
803  
804  
805  
806  
807  
808  
809  
810  
811  
812  
813  
814  
815  
816  
817  
818  
819  
820  
821  
822  
823  
824  
825  
826  
827  
828  
829  
830  
831  
832  
833  
834  
835  
836  
837  
838  
839  
840  
841  
842  
843  
844  
845  
846  
847  
848  
849  
850  
851  
852  
853  
854  
855

3

[illegible]

4

1. The first step is to identify the problem or question that needs to be answered. This involves understanding the context and the specific requirements of the task.

1. The first step is to identify the problem or question that needs to be answered. This involves understanding the context and the specific requirements of the task.

1. The first step is to identify the problem or question that needs to be answered. This involves understanding the context and the specific requirements of the task.

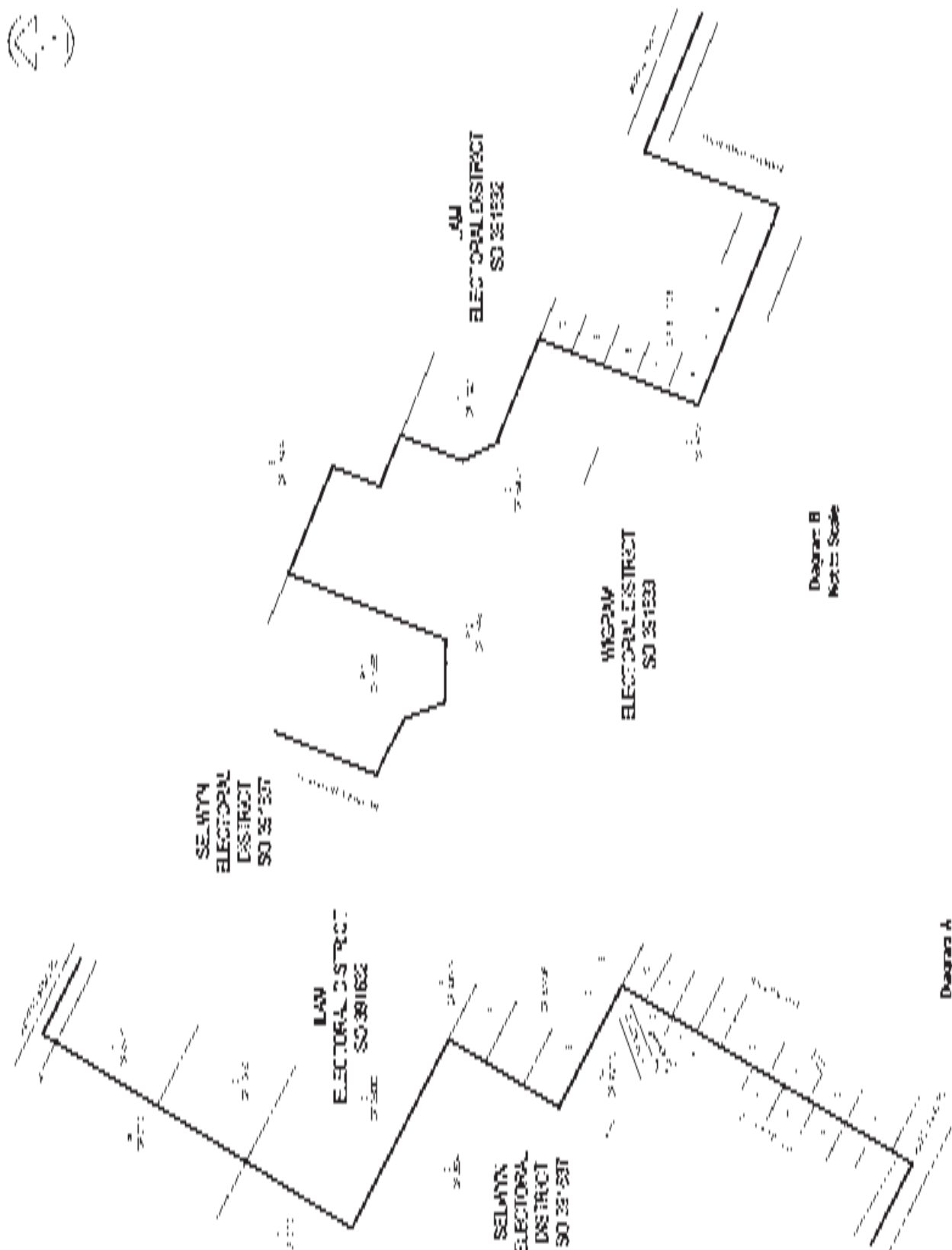
2010-2011

140

2008-06-10

DATE: \_\_\_\_\_

1. **Introduction**

Diagram 8  
 $W_1 = 5000$ 

4. Diagnosis

WILAM ELECTORAL DISTRICT  
DIAGRAM SHEET

17-00000

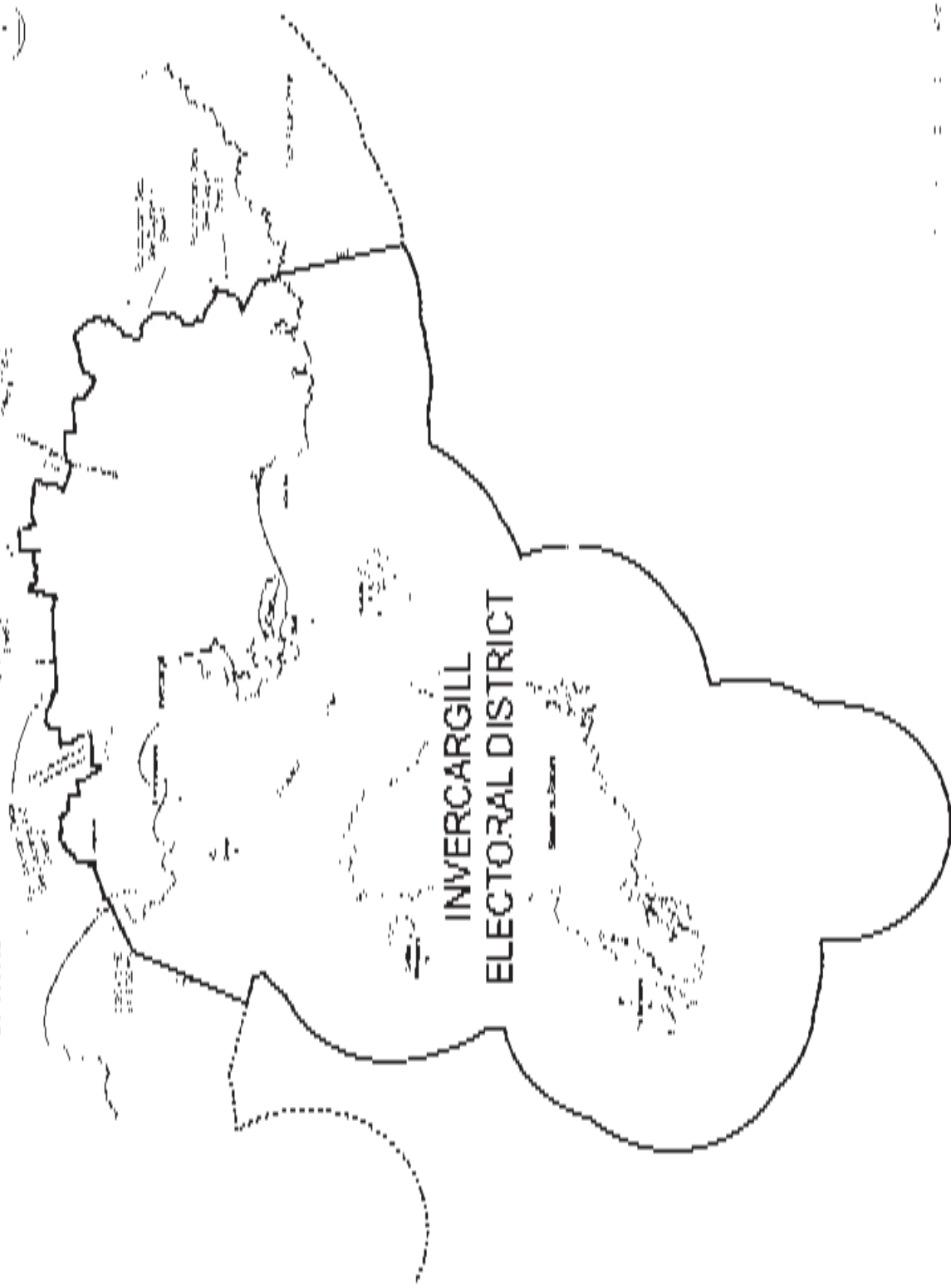
11  
12  
13  
14  
15  
16  
17  
18  
19  
20  
21  
22  
23  
24  
25  
26  
27  
28  
29  
30  
31  
32  
33  
34  
35  
36  
37  
38  
39  
40  
41  
42  
43  
44  
45  
46  
47  
48  
49  
50  
51  
52  
53  
54  
55  
56  
57  
58  
59  
60  
61  
62  
63  
64  
65  
66  
67  
68  
69  
70  
71  
72  
73  
74  
75  
76  
77  
78  
79  
80  
81  
82  
83  
84  
85  
86  
87  
88  
89  
90  
91  
92  
93  
94  
95  
96  
97  
98  
99  
100  
101  
102  
103  
104  
105  
106  
107  
108  
109  
110  
111  
112  
113  
114  
115  
116  
117  
118  
119  
120  
121  
122  
123  
124  
125  
126  
127  
128  
129  
130  
131  
132  
133  
134  
135  
136  
137  
138  
139  
140  
141  
142  
143  
144  
145  
146  
147  
148  
149  
150  
151  
152  
153  
154  
155  
156  
157  
158  
159  
160  
161  
162  
163  
164  
165  
166  
167  
168  
169  
170  
171  
172  
173  
174  
175  
176  
177  
178  
179  
180  
181  
182  
183  
184  
185  
186  
187  
188  
189  
190  
191  
192  
193  
194  
195  
196  
197  
198  
199  
200  
201  
202  
203  
204  
205  
206  
207  
208  
209  
210  
211  
212  
213  
214  
215  
216  
217  
218  
219  
220  
221  
222  
223  
224  
225  
226  
227  
228  
229  
230  
231  
232  
233  
234  
235  
236  
237  
238  
239  
240  
241  
242  
243  
244  
245  
246  
247  
248  
249  
250  
251  
252  
253  
254  
255  
256  
257  
258  
259  
260  
261  
262  
263  
264  
265  
266  
267  
268  
269  
270  
271  
272  
273  
274  
275  
276  
277  
278  
279  
280  
281  
282  
283  
284  
285  
286  
287  
288  
289  
290  
291  
292  
293  
294  
295  
296  
297  
298  
299  
300  
301  
302  
303  
304  
305  
306  
307  
308  
309  
310  
311  
312  
313  
314  
315  
316  
317  
318  
319  
320  
321  
322  
323  
324  
325  
326  
327  
328  
329  
330  
331  
332  
333  
334  
335  
336  
337  
338  
339  
340  
341  
342  
343  
344  
345  
346  
347  
348  
349  
350  
351  
352  
353  
354  
355  
356  
357  
358  
359  
360  
361  
362  
363  
364  
365  
366  
367  
368  
369  
370  
371  
372  
373  
374  
375  
376  
377  
378  
379  
380  
381  
382  
383  
384  
385  
386  
387  
388  
389  
390  
391  
392  
393  
394  
395  
396  
397  
398  
399  
400  
401  
402  
403  
404  
405  
406  
407  
408  
409  
410  
411  
412  
413  
414  
415  
416  
417  
418  
419  
420  
421  
422  
423  
424  
425  
426  
427  
428  
429  
430  
431  
432  
433  
434  
435  
436  
437  
438  
439  
440  
441  
442  
443  
444  
445  
446  
447  
448  
449  
450  
451  
452  
453  
454  
455  
456  
457  
458  
459  
460  
461  
462  
463  
464  
465  
466  
467  
468  
469  
470  
471  
472  
473  
474  
475  
476  
477  
478  
479  
480  
481  
482  
483  
484  
485  
486  
487  
488  
489  
490  
491  
492  
493  
494  
495  
496  
497  
498  
499  
500  
501  
502  
503  
504  
505  
506  
507  
508  
509  
510  
511  
512  
513  
514  
515  
516  
517  
518  
519  
520  
521  
522  
523  
524  
525  
526  
527  
528  
529  
530  
531  
532  
533  
534  
535  
536  
537  
538  
539  
540  
541  
542  
543  
544  
545  
546  
547  
548  
549  
550  
551  
552  
553  
554  
555  
556  
557  
558  
559  
560  
561  
562  
563  
564  
565  
566  
567  
568  
569  
570  
571  
572  
573  
574  
575  
576  
577  
578  
579  
580  
581  
582  
583  
584  
585  
586  
587  
588  
589  
590  
591  
592  
593  
594  
595  
596  
597  
598  
599  
600  
601  
602  
603  
604  
605  
606  
607  
608  
609  
610  
611  
612  
613  
614  
615  
616  
617  
618  
619  
620  
621  
622  
623  
624  
625  
626  
627  
628  
629  
630  
631  
632  
633  
634  
635  
636  
637  
638  
639  
640  
641  
642  
643  
644  
645  
646  
647  
648  
649  
650  
651  
652  
653  
654  
655  
656  
657  
658  
659  
660  
661  
662  
663  
664  
665  
666  
667  
668  
669  
670  
671  
672  
673  
674  
675  
676  
677  
678  
679  
680  
681  
682  
683  
684  
685  
686  
687  
688  
689  
690  
691  
692  
693  
694  
695  
696  
697  
698  
699  
700  
701  
702  
703  
704  
705  
706  
707  
708  
709  
710  
711  
712  
713  
714  
715  
716  
717  
718  
719  
720  
721  
722  
723  
724  
725  
726  
727  
728  
729  
730  
731  
732  
733  
734  
735  
736  
737  
738  
739  
740  
741  
742  
743  
744  
745  
746  
747  
748  
749  
750  
751  
752  
753  
754  
755  
756  
757  
758  
759  
760  
761  
762  
763  
764  
765  
766  
767  
768  
769  
770  
771  
772  
773  
774  
775  
776  
777  
778  
779  
780  
781  
782  
783  
784  
785  
786  
787  
788  
789  
790  
791  
792  
793  
794  
795  
796  
797  
798  
799  
800  
801  
802  
803  
804  
805  
806  
807  
808  
809  
810  
811  
812  
813  
814  
815  
816  
817  
818  
819  
820  
821  
822  
823  
824  
825  
826  
827  
828  
829  
830  
831  
832  
833  
834  
835  
836  
837  
838  
839  
840  
841  
842  
843  
844  
845  
846  
847

6. 2. 1  
7. 2. 1  
8. 2. 1  
9. 2. 1  
10. 2. 1  
11. 2. 1  
12. 2. 1  
13. 2. 1  
14. 2. 1  
15. 2. 1  
16. 2. 1  
17. 2. 1  
18. 2. 1  
19. 2. 1  
20. 2. 1  
21. 2. 1  
22. 2. 1  
23. 2. 1  
24. 2. 1  
25. 2. 1  
26. 2. 1  
27. 2. 1  
28. 2. 1  
29. 2. 1  
30. 2. 1  
31. 2. 1  
32. 2. 1  
33. 2. 1  
34. 2. 1  
35. 2. 1  
36. 2. 1  
37. 2. 1  
38. 2. 1  
39. 2. 1  
40. 2. 1  
41. 2. 1  
42. 2. 1  
43. 2. 1  
44. 2. 1  
45. 2. 1  
46. 2. 1  
47. 2. 1  
48. 2. 1  
49. 2. 1  
50. 2. 1  
51. 2. 1  
52. 2. 1  
53. 2. 1  
54. 2. 1  
55. 2. 1  
56. 2. 1  
57. 2. 1  
58. 2. 1  
59. 2. 1  
60. 2. 1  
61. 2. 1  
62. 2. 1  
63. 2. 1  
64. 2. 1  
65. 2. 1  
66. 2. 1  
67. 2. 1  
68. 2. 1  
69. 2. 1  
70. 2. 1  
71. 2. 1  
72. 2. 1  
73. 2. 1  
74. 2. 1  
75. 2. 1  
76. 2. 1  
77. 2. 1  
78. 2. 1  
79. 2. 1  
80. 2. 1  
81. 2. 1  
82. 2. 1  
83. 2. 1  
84. 2. 1  
85. 2. 1  
86. 2. 1  
87. 2. 1  
88. 2. 1  
89. 2. 1  
90. 2. 1  
91. 2. 1  
92. 2. 1  
93. 2. 1  
94. 2. 1  
95. 2. 1  
96. 2. 1  
97. 2. 1  
98. 2. 1  
99. 2. 1  
100. 2. 1

100

SO 391632

2015-05-05  
2015-05-05  
2015-05-05



4. 2. 1. 2. 3. 4. 5. 6. 7. 8. 9. 10. 11. 12. 13. 14. 15. 16. 17. 18. 19. 20. 21. 22. 23. 24. 25. 26. 27. 28. 29. 30. 31. 32. 33. 34. 35. 36. 37. 38. 39. 40. 41. 42. 43. 44. 45. 46. 47. 48. 49. 50. 51. 52. 53. 54. 55. 56. 57. 58. 59. 60. 61. 62. 63. 64. 65. 66. 67. 68. 69. 70. 71. 72. 73. 74. 75. 76. 77. 78. 79. 80. 81. 82. 83. 84. 85. 86. 87. 88. 89. 90. 91. 92. 93. 94. 95. 96. 97. 98. 99. 100. 101. 102. 103. 104. 105. 106. 107. 108. 109. 110. 111. 112. 113. 114. 115. 116. 117. 118. 119. 120. 121. 122. 123. 124. 125. 126. 127. 128. 129. 130. 131. 132. 133. 134. 135. 136. 137. 138. 139. 140. 141. 142. 143. 144. 145. 146. 147. 148. 149. 150. 151. 152. 153. 154. 155. 156. 157. 158. 159. 160. 161. 162. 163. 164. 165. 166. 167. 168. 169. 170. 171. 172. 173. 174. 175. 176. 177. 178. 179. 180. 181. 182. 183. 184. 185. 186. 187. 188. 189. 190. 191. 192. 193. 194. 195. 196. 197. 198. 199. 200. 201. 202. 203. 204. 205. 206. 207. 208. 209. 210. 211. 212. 213. 214. 215. 216. 217. 218. 219. 220. 221. 222. 223. 224. 225. 226. 227. 228. 229. 230. 231. 232. 233. 234. 235. 236. 237. 238. 239. 240. 241. 242. 243. 244. 245. 246. 247. 248. 249. 250. 251. 252. 253. 254. 255. 256. 257. 258. 259. 260. 261. 262. 263. 264. 265. 266. 267. 268. 269. 270. 271. 272. 273. 274. 275. 276. 277. 278. 279. 280. 281. 282. 283. 284. 285. 286. 287. 288. 289. 290. 291. 292. 293. 294. 295. 296. 297. 298. 299. 300. 301. 302. 303. 304. 305. 306. 307. 308. 309. 310. 311. 312. 313. 314. 315. 316. 317. 318. 319. 320. 321. 322. 323. 324. 325. 326. 327. 328. 329. 330. 331. 332. 333. 334. 335. 336. 337. 338. 339. 340. 341. 342. 343. 344. 345. 346. 347. 348. 349. 350. 351. 352. 353. 354. 355. 356. 357. 358. 359. 360. 361. 362. 363. 364. 365. 366. 367. 368. 369. 370. 371. 372. 373. 374. 375. 376. 377. 378. 379. 380. 381. 382. 383. 384. 385. 386. 387. 388. 389. 390. 391. 392. 393. 394. 395. 396. 397. 398. 399. 400. 401. 402. 403. 404. 405. 406. 407. 408. 409. 410. 411. 412. 413. 414. 415. 416. 417. 418. 419. 420. 421. 422. 423. 424. 425. 426. 427. 428. 429. 430. 431. 432. 433. 434. 435. 436. 437. 438. 439. 440. 441. 442. 443. 444. 445. 446. 447. 448. 449. 450. 451. 452. 453. 454. 455. 456. 457. 458. 459. 460. 461. 462. 463. 464. 465. 466. 467. 468. 469. 470. 471. 472. 473. 474. 475. 476. 477. 478. 479. 480. 481. 482. 483. 484. 485. 486. 487. 488. 489. 490. 491. 492. 493. 494. 495. 496. 497. 498. 499. 500. 501. 502. 503. 504. 505. 506. 507. 508. 509. 510. 511. 512. 513. 514. 515. 516. 517. 518. 519. 520. 521. 522. 523. 524. 525. 526. 527. 528. 529. 530. 531. 532. 533. 534. 535. 536. 537. 538. 539. 540. 541. 542. 543. 544. 545. 546. 547. 548. 549. 550. 551. 552. 553. 554. 555. 556. 557. 558. 559. 560. 561. 562. 563. 564. 565. 566. 567. 568. 569. 570. 571. 572. 573. 574. 575. 576. 577. 578. 579. 580. 581. 582. 583. 584. 585. 586. 587. 588. 589. 590. 591. 592. 593. 594. 595. 596. 597. 598. 599. 600. 601. 602. 603. 604. 605. 606. 607. 608. 609. 610. 611. 612. 613. 614. 615. 616. 617. 618. 619. 620. 621. 622. 623. 624. 625. 626. 627. 628. 629. 630. 631. 632. 633. 634. 635. 636. 637. 638. 639. 640. 641. 642. 643. 644. 645. 646. 647. 648. 649. 650. 651. 652. 653. 654. 655. 656. 657. 658. 659. 660. 661. 662. 663. 664. 665. 666. 667. 668. 669. 670. 671. 672. 673. 674. 675. 676. 677. 678. 679. 680. 681. 682. 683. 684. 685. 686. 687. 688. 689. 690. 691. 692. 693. 694. 695. 696. 697. 698. 699. 700. 701. 702. 703. 704. 705. 706. 707. 708. 709. 710. 711. 712. 713. 714. 715. 716. 717. 718. 719. 720. 721. 722. 723. 724. 725. 726. 727. 728. 729. 730. 731. 732. 733. 734. 735. 736. 737. 738. 739. 740. 741. 742. 743. 744. 745. 746. 747. 748. 749. 750. 751. 752. 753. 754. 755. 756. 757. 758. 759. 760. 761. 762. 763. 764. 765. 766. 767. 768. 769. 770. 771. 772. 773. 774. 775. 776. 777. 778. 779. 780. 781. 782. 783. 784. 785. 786. 787. 788. 789. 790. 791. 792. 793. 794. 795. 796. 797. 798. 799. 800. 801. 802. 803. 804. 805. 806. 807. 808. 809. 810. 811. 812. 813. 814. 815. 816. 817. 818. 819. 820. 821. 822. 823. 824. 825. 826. 827. 828. 829. 830. 831. 832. 833. 834. 835. 836. 837. 838. 839

$$\begin{array}{c} \text{11} \\ \text{10} \\ \text{9} \\ \text{8} \\ \text{7} \\ \text{6} \\ \text{5} \\ \text{4} \\ \text{3} \\ \text{2} \\ \text{1} \\ \text{0} \end{array}$$

— 11 —

[illegible]

1997, 1998, 1999, 2000, 2001, 2002, 2003, 2004, 2005, 2006, 2007, 2008, 2009, 2010, 2011, 2012, 2013, 2014, 2015, 2016, 2017, 2018, 2019, 2020, 2021, 2022, 2023, 2024, 2025, 2026, 2027, 2028, 2029, 2030, 2031, 2032, 2033, 2034, 2035, 2036, 2037, 2038, 2039, 2040, 2041, 2042, 2043, 2044, 2045, 2046, 2047, 2048, 2049, 2050, 2051, 2052, 2053, 2054, 2055, 2056, 2057, 2058, 2059, 2060, 2061, 2062, 2063, 2064, 2065, 2066, 2067, 2068, 2069, 2070, 2071, 2072, 2073, 2074, 2075, 2076, 2077, 2078, 2079, 2080, 2081, 2082, 2083, 2084, 2085, 2086, 2087, 2088, 2089, 2090, 2091, 2092, 2093, 2094, 2095, 2096, 2097, 2098, 2099, 2100, 2101, 2102, 2103, 2104, 2105, 2106, 2107, 2108, 2109, 2110, 2111, 2112, 2113, 2114, 2115, 2116, 2117, 2118, 2119, 2120, 2121, 2122, 2123, 2124, 2125, 2126, 2127, 2128, 2129, 2130, 2131, 2132, 2133, 2134, 2135, 2136, 2137, 2138, 2139, 2140, 2141, 2142, 2143, 2144, 2145, 2146, 2147, 2148, 2149, 2150, 2151, 2152, 2153, 2154, 2155, 2156, 2157, 2158, 2159, 2160, 2161, 2162, 2163, 2164, 2165, 2166, 2167, 2168, 2169, 2170, 2171, 2172, 2173, 2174, 2175, 2176, 2177, 2178, 2179, 2180, 2181, 2182, 2183, 2184, 2185, 2186, 2187, 2188, 2189, 2190, 2191, 2192, 2193, 2194, 2195, 2196, 2197, 2198, 2199, 2200, 2201, 2202, 2203, 2204, 2205, 2206, 2207, 2208, 2209, 2210, 2211, 2212, 2213, 2214, 2215, 2216, 2217, 2218, 2219, 2220, 2221, 2222, 2223, 2224, 2225, 2226, 2227, 2228, 2229, 2230, 2231, 2232, 2233, 2234, 2235, 2236, 2237, 2238, 2239, 2240, 2241, 2242, 2243, 2244, 2245, 2246, 2247, 2248, 2249, 2250, 2251, 2252, 2253, 2254, 2255, 2256, 2257, 2258, 2259, 2260, 2261, 2262, 2263, 2264, 2265, 2266, 2267, 2268, 2269, 2270, 2271, 2272, 2273, 2274, 2275, 2276, 2277, 2278, 2279, 2280, 2281, 2282, 2283, 2284, 2285, 2286, 2287, 2288, 2289, 2290, 2291, 2292, 2293, 2294, 2295, 2296, 2297, 2298, 2299, 2300, 2301, 2302, 2303, 2304, 2305, 2306, 2307, 2308, 2309, 2310, 2311, 2312, 2313, 2314, 2315, 2316, 2317, 2318, 2319, 2320, 2321, 2322, 2323, 2324, 2325, 2326, 2327, 2328, 2329, 2330, 2331, 2332, 2333, 2334, 2335, 2336, 2337, 2338, 2339, 2340, 2341, 2342, 2343, 2344, 2345, 2346, 2347, 2348, 2349, 2350, 2351, 2352, 2353, 2354, 2355, 2356, 2357, 2358, 2359, 2360, 2361, 2362, 2363, 2364, 2365, 2366, 2367, 2368, 2369, 2370, 2371, 2372, 2373, 2374, 2375, 2376, 2377, 2378, 2379, 2380, 2381, 2382, 2383, 2384, 2385, 2386, 2387, 2388, 2389, 2390, 2391, 2392, 2393, 2394, 2395, 2396, 2397, 2398, 2399, 2400, 2401, 2402, 2403, 2404, 2405, 2406, 2407, 2408, 2409, 2410, 2411, 2412, 2413, 2414, 2415, 2416, 2417, 2418, 2419, 2420, 2421, 2422, 2423, 2424, 2425, 2426, 2427, 2428, 2429, 2430, 2431, 2432, 2433, 2434, 2435, 2436, 2437, 2438, 2439, 2440, 2441, 2442, 2443, 2444, 2445, 2446, 2447, 2448, 2449, 2450, 2451, 2452, 2453, 2454, 2455, 2456, 2457, 2458, 2459, 2460, 2461, 2462, 2463, 2464, 2465, 2466, 2467, 2468, 2469, 2470, 2471, 2472, 2473, 2474, 2475, 2476, 2477, 2478, 2479, 2480, 2481, 2482, 2483, 2484, 2485, 2486, 2487, 2488, 2489, 2490, 2491, 2492, 2493, 2494, 2495, 2496, 2497, 2498, 2499, 2500, 2501, 2502, 2503, 2504, 2505, 2506, 2507, 2508, 2509, 2510, 2511, 2512, 2513, 2514, 2515, 2516, 2517, 2518, 2519, 2520, 2521, 2522, 2523, 2524, 2525, 2526, 2527, 2528, 2529, 2530, 2531, 2532, 2533, 2534, 2535, 2536, 2537, 2538, 2539, 2540, 2541, 2542, 2543, 2544, 2545, 2546, 2547, 2548, 2549, 2550, 2551, 2552, 2553, 2554, 2555, 2556, 2557, 2558, 2559, 2560, 2561, 2562, 2563, 2564, 2565, 2566, 2567, 2568, 2569, 2570, 2571, 2572, 2573, 2574, 2575, 2576, 2577, 2578, 2579, 2580, 2581, 2582, 2583, 2584, 2585, 2586, 2587, 2588, 2589, 2590, 2591, 2592, 2593, 2594, 2595, 2596, 2597, 2598, 2599, 2600, 2601, 2602, 2603, 2604, 2605, 2606, 2607, 2608, 2609, 2610, 2611, 2612, 2613, 2614, 2615, 2616, 2617, 2618, 2619, 2620, 2621, 2622, 2623, 2624, 2625, 2626, 2627, 2628, 2629, 2630, 2631, 2632, 2633, 2634, 2635, 2636, 2637, 2638, 2639, 2640, 2641, 2642, 2643, 2644, 2645, 2646, 2647, 2648, 2649, 2650, 2651, 2652, 2653, 2654, 2655, 2656, 2657, 2658, 2659, 2660, 2661, 2662, 2663, 2664, 2665, 2666, 2667, 2668, 2669, 2670, 2671, 2672, 2673, 2674, 2675, 2676, 2677, 2678, 26

4.  $\mu = 0$  and  $\sigma^2 = 1$  are the only solutions.

THE UNIVERSITY OF CHICAGO

[illegible]

124

1

.....

SH: 1

.....

Department of Mathematics

INVERCARGILL ELECTORAL DISTRICT

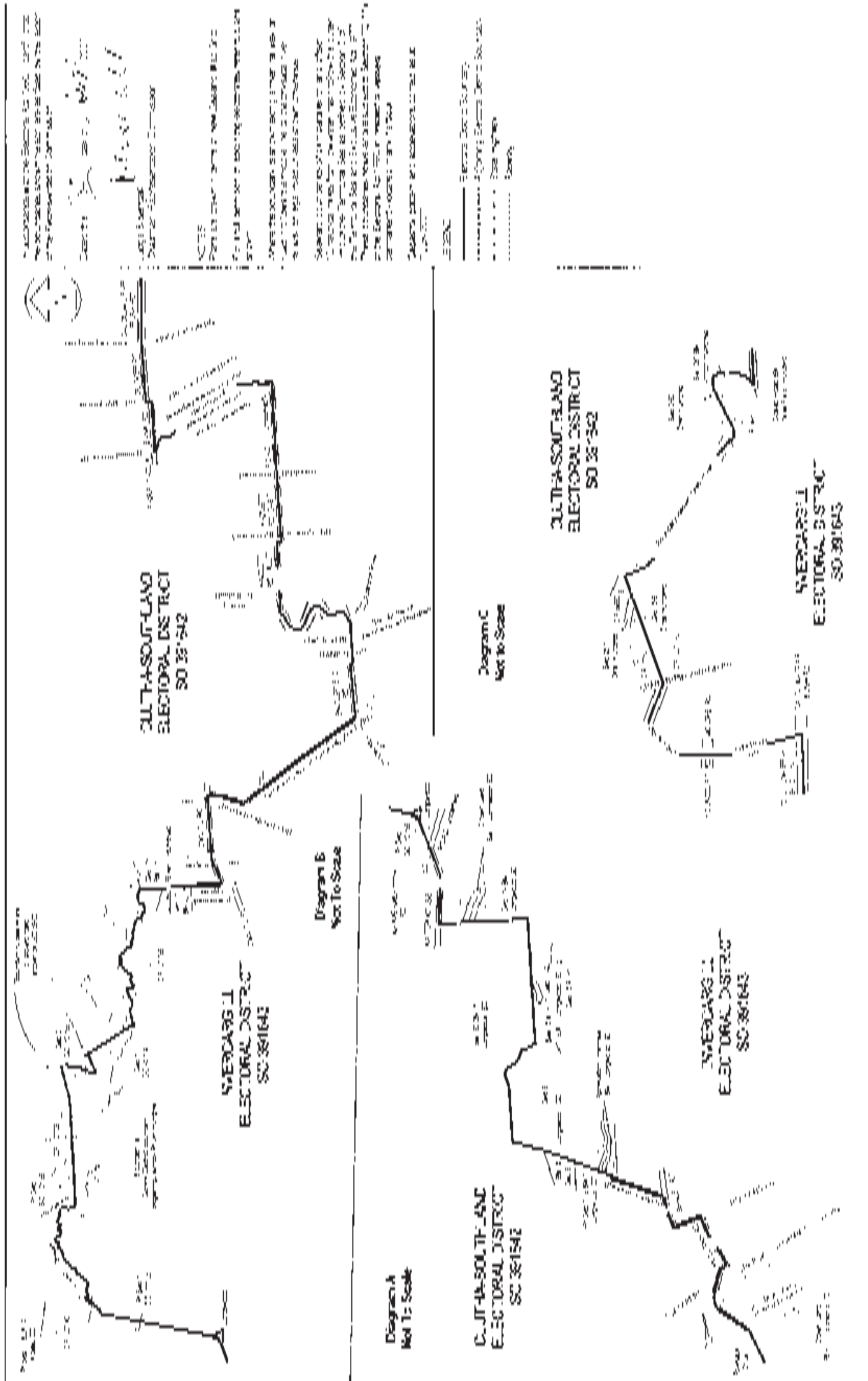
1  
2  
3  
4  
5  
6  
7  
8  
9  
10  
11  
12  
13  
14  
15  
16  
17  
18  
19  
20  
21  
22  
23  
24  
25  
26  
27  
28  
29  
30  
31  
32  
33  
34  
35  
36  
37  
38  
39  
40  
41  
42  
43  
44  
45  
46  
47  
48  
49  
50  
51  
52  
53  
54  
55  
56  
57  
58  
59  
60  
61  
62  
63  
64  
65  
66  
67  
68  
69  
70  
71  
72  
73  
74  
75  
76  
77  
78  
79  
80  
81  
82  
83  
84  
85  
86  
87  
88  
89  
90  
91  
92  
93  
94  
95  
96  
97  
98  
99  
100  
101  
102  
103  
104  
105  
106  
107  
108  
109  
110  
111  
112  
113  
114  
115  
116  
117  
118  
119  
120  
121  
122  
123  
124  
125  
126  
127  
128  
129  
130  
131  
132  
133  
134  
135  
136  
137  
138  
139  
140  
141  
142  
143  
144  
145  
146  
147  
148  
149  
150  
151  
152  
153  
154  
155  
156  
157  
158  
159  
160  
161  
162  
163  
164  
165  
166  
167  
168  
169  
170  
171  
172  
173  
174  
175  
176  
177  
178  
179  
180  
181  
182  
183  
184  
185  
186  
187  
188  
189  
190  
191  
192  
193  
194  
195  
196  
197  
198  
199  
200  
201  
202  
203  
204  
205  
206  
207  
208  
209  
210  
211  
212  
213  
214  
215  
216  
217  
218  
219  
220  
221  
222  
223  
224  
225  
226  
227  
228  
229  
230  
231  
232  
233  
234  
235  
236  
237  
238  
239  
240  
241  
242  
243  
244  
245  
246  
247  
248  
249  
250  
251  
252  
253  
254  
255  
256  
257  
258  
259  
260  
261  
262  
263  
264  
265  
266  
267  
268  
269  
270  
271  
272  
273  
274  
275  
276  
277  
278  
279  
280  
281  
282  
283  
284  
285  
286  
287  
288  
289  
290  
291  
292  
293  
294  
295  
296  
297  
298  
299  
300  
301  
302  
303  
304  
305  
306  
307  
308  
309  
310  
311  
312  
313  
314  
315  
316  
317  
318  
319  
320  
321  
322  
323  
324  
325  
326  
327  
328  
329  
330  
331  
332  
333  
334  
335  
336  
337  
338  
339  
340  
341  
342  
343  
344  
345  
346  
347  
348  
349  
350  
351  
352  
353  
354  
355  
356  
357  
358  
359  
360  
361  
362  
363  
364  
365  
366  
367  
368  
369  
370  
371  
372  
373  
374  
375  
376  
377  
378  
379  
380  
381  
382  
383  
384  
385  
386  
387  
388  
389  
390  
391  
392  
393  
394  
395  
396  
397  
398  
399  
400  
401  
402  
403  
404  
405  
406  
407  
408  
409  
410  
411  
412  
413  
414  
415  
416  
417  
418  
419  
420  
421  
422  
423  
424  
425  
426  
427  
428  
429  
430  
431  
432  
433  
434  
435  
436  
437  
438  
439  
440  
441  
442  
443  
444  
445  
446  
447  
448  
449  
450  
451  
452  
453  
454  
455  
456  
457  
458  
459  
460  
461  
462  
463  
464  
465  
466  
467  
468  
469  
470  
471  
472  
473  
474  
475  
476  
477  
478  
479  
480  
481  
482  
483  
484  
485  
486  
487  
488  
489  
490  
491  
492  
493  
494  
495  
496  
497  
498  
499  
500  
501  
502  
503  
504  
505  
506  
507  
508  
509  
510  
511  
512  
513  
514  
515  
516  
517  
518  
519  
520  
521  
522  
523  
524  
525  
526  
527  
528  
529  
530  
531  
532  
533  
534  
535  
536  
537  
538  
539  
540  
541  
542  
543  
544  
545  
546  
547  
548  
549  
550  
551  
552  
553  
554  
555  
556  
557  
558  
559  
560  
561  
562  
563  
564  
565  
566  
567  
568  
569  
570  
571  
572  
573  
574  
575  
576  
577  
578  
579  
580  
581  
582  
583  
584  
585  
586  
587  
588  
589  
590  
591  
592  
593  
594  
595  
596  
597  
598  
599  
600  
601  
602  
603  
604  
605  
606  
607  
608  
609  
610  
611  
612  
613  
614  
615  
616  
617  
618  
619  
620  
621  
622  
623  
624  
625  
626  
627  
628  
629  
630  
631  
632  
633  
634  
635  
636  
637  
638  
639  
640  
641  
642  
643  
644  
645  
646  
647  
648  
649  
650  
651  
652  
653  
654  
655  
656  
657  
658  
659  
660  
661  
662  
663  
664  
665  
666  
667  
668  
669  
670  
671  
672  
673  
674  
675  
676  
677  
678  
679  
680  
681  
682  
683  
684  
685  
686  
687  
688  
689  
690  
691  
692  
693  
694  
695  
696  
697  
698  
699  
700  
701  
702  
703  
704  
705  
706  
707  
708  
709  
710  
711  
712  
713  
714  
715  
716  
717  
718  
719  
720  
721  
722  
723  
724  
725  
726  
727  
728  
729  
730  
731  
732  
733  
734  
735  
736  
737  
738  
739  
740  
741  
742  
743  
744  
745  
746  
747  
748  
749  
750  
751  
752  
753  
754  
755  
756  
757  
758  
759  
760  
761  
762  
763  
764  
765  
766  
767  
768  
769  
770  
771  
772  
773  
774  
775  
776  
777  
778  
779  
780  
781  
782  
783  
784  
785  
786  
787  
788  
789  
790  
791  
792  
793  
794  
795  
796  
797  
798  
799  
800  
801  
802  
803  
804  
805  
806  
807  
808  
809  
810  
811  
812  
813  
814  
815  
816  
817  
818  
819  
820  
821  
822  
823  
824  
825  
826  
827  
828  
829  
830  
831  
832  
833  
834  
835  
836  
837  
838  
839  
840  
84

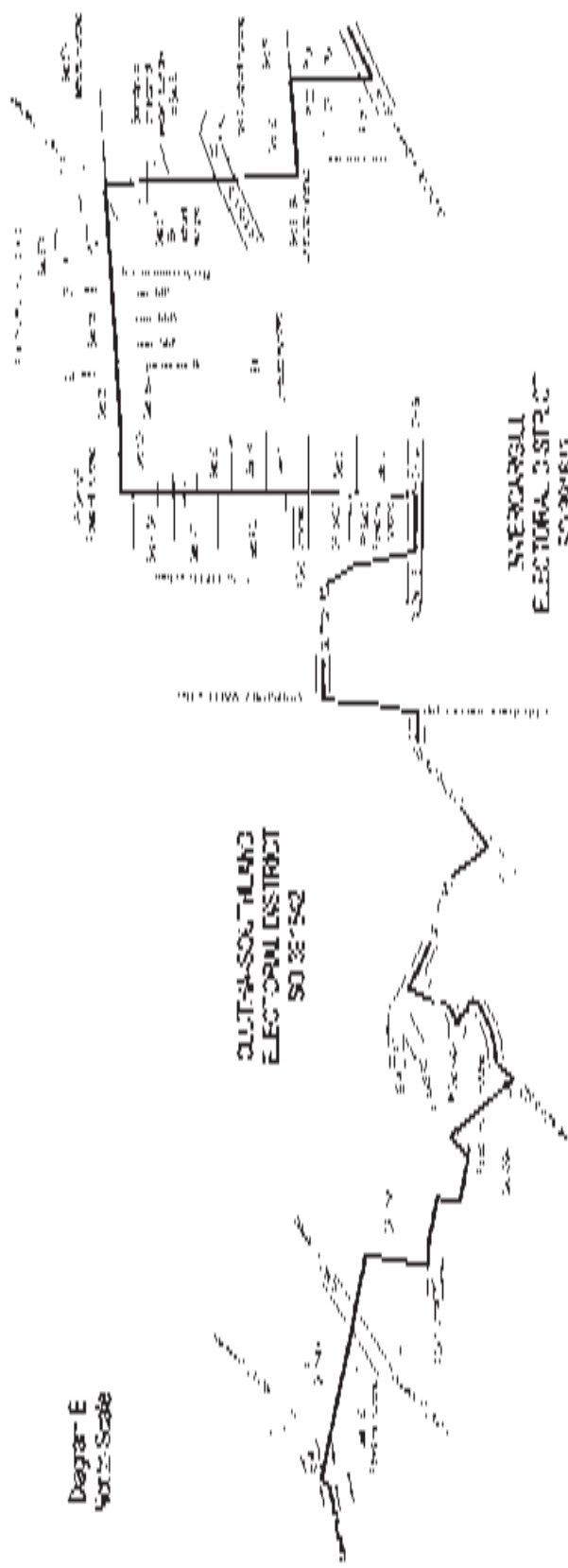
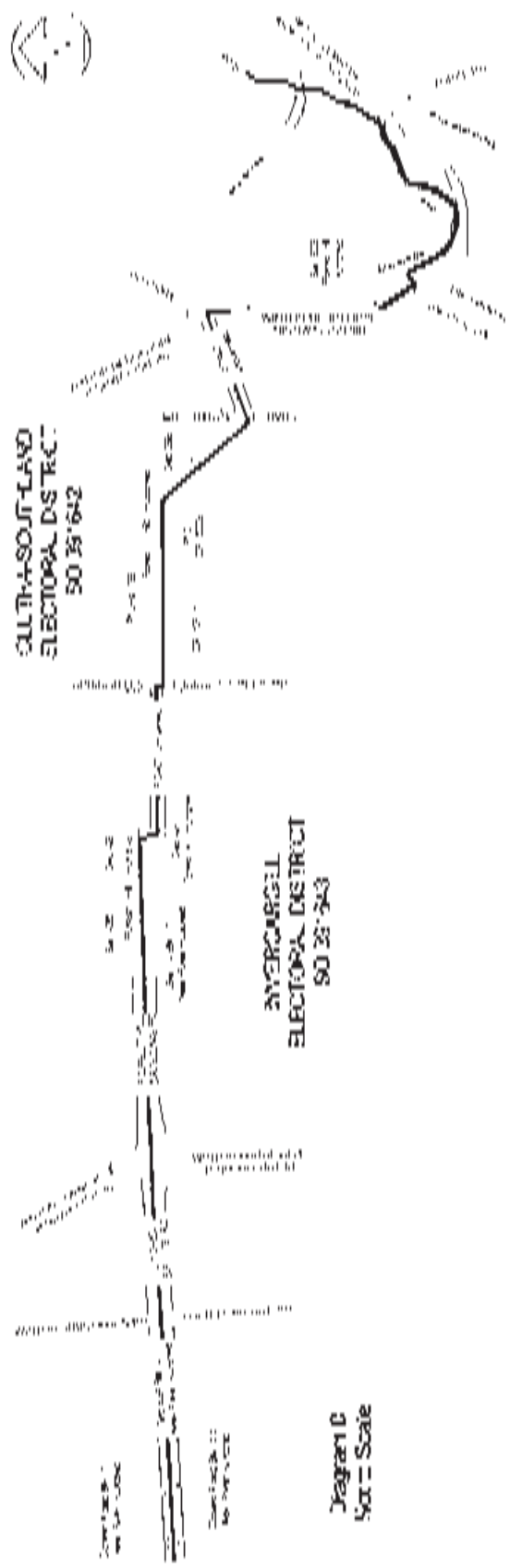
1  
 2  
 3  
 4  
 5  
 6  
 7  
 8  
 9  
 10  
 11  
 12  
 13  
 14  
 15  
 16  
 17  
 18  
 19  
 20  
 21  
 22  
 23  
 24  
 25  
 26  
 27  
 28  
 29  
 30  
 31  
 32  
 33  
 34  
 35  
 36  
 37  
 38  
 39  
 40  
 41  
 42  
 43  
 44  
 45  
 46  
 47  
 48  
 49  
 50  
 51  
 52  
 53  
 54  
 55  
 56  
 57  
 58  
 59  
 60  
 61  
 62  
 63  
 64  
 65  
 66  
 67  
 68  
 69  
 70  
 71  
 72  
 73  
 74  
 75  
 76  
 77  
 78  
 79  
 80  
 81  
 82  
 83  
 84  
 85  
 86  
 87  
 88  
 89  
 90  
 91  
 92  
 93  
 94  
 95  
 96  
 97  
 98  
 99  
 100  
 101  
 102  
 103  
 104  
 105  
 106  
 107  
 108  
 109  
 110  
 111  
 112  
 113  
 114  
 115  
 116  
 117  
 118  
 119  
 120  
 121  
 122  
 123  
 124  
 125  
 126  
 127  
 128  
 129  
 130  
 131  
 132  
 133  
 134  
 135  
 136  
 137  
 138  
 139  
 140  
 141  
 142  
 143  
 144  
 145  
 146  
 147  
 148  
 149  
 150  
 151  
 152  
 153  
 154  
 155  
 156  
 157  
 158  
 159  
 160  
 161  
 162  
 163  
 164  
 165  
 166  
 167  
 168  
 169  
 170  
 171  
 172  
 173  
 174  
 175  
 176  
 177  
 178  
 179  
 180  
 181  
 182  
 183  
 184  
 185  
 186  
 187  
 188  
 189  
 190  
 191  
 192  
 193  
 194  
 195  
 196  
 197  
 198  
 199  
 200  
 201  
 202  
 203  
 204  
 205  
 206  
 207  
 208  
 209  
 210  
 211  
 212  
 213  
 214  
 215  
 216  
 217  
 218  
 219  
 220  
 221  
 222  
 223  
 224  
 225  
 226  
 227  
 228  
 229  
 230  
 231  
 232  
 233  
 234  
 235  
 236  
 237  
 238  
 239  
 240  
 241  
 242  
 243  
 244  
 245  
 246  
 247  
 248  
 249  
 250  
 251  
 252  
 253  
 254  
 255  
 256  
 257  
 258  
 259  
 260  
 261  
 262  
 263  
 264  
 265  
 266  
 267  
 268  
 269  
 270  
 271  
 272  
 273  
 274  
 275  
 276  
 277  
 278  
 279  
 280  
 281  
 282  
 283  
 284  
 285  
 286  
 287  
 288  
 289  
 290  
 291  
 292  
 293  
 294  
 295  
 296  
 297  
 298  
 299  
 300  
 301  
 302  
 303  
 304  
 305  
 306  
 307  
 308  
 309  
 310  
 311  
 312  
 313  
 314  
 315  
 316  
 317  
 318  
 319  
 320  
 321  
 322  
 323  
 324  
 325  
 326  
 327  
 328  
 329  
 330  
 331  
 332  
 333  
 334  
 335  
 336  
 337  
 338  
 339  
 340  
 341  
 342  
 343  
 344  
 345  
 346  
 347  
 348  
 349  
 350  
 351  
 352  
 353  
 354  
 355  
 356  
 357  
 358  
 359  
 360  
 361  
 362  
 363  
 364  
 365  
 366  
 367  
 368  
 369  
 370  
 371  
 372  
 373  
 374  
 375  
 376  
 377  
 378  
 379  
 380  
 381  
 382  
 383  
 384  
 385  
 386  
 387  
 388  
 389  
 390  
 391  
 392  
 393  
 394  
 395  
 396  
 397  
 398  
 399  
 400  
 401  
 402  
 403  
 404  
 405  
 406  
 407  
 408  
 409  
 410  
 411  
 412  
 413  
 414  
 415  
 416  
 417  
 418  
 419  
 420  
 421  
 422  
 423  
 424  
 425  
 426  
 427  
 428  
 429  
 430  
 431  
 432  
 433  
 434  
 435  
 436  
 437  
 438  
 439  
 440  
 441  
 442  
 443  
 444  
 445  
 446  
 447  
 448  
 449  
 450  
 451  
 452  
 453  
 454  
 455  
 456  
 457  
 458  
 459  
 460  
 461  
 462  
 463  
 464  
 465  
 466  
 467  
 468  
 469  
 470  
 471  
 472  
 473  
 474  
 475  
 476  
 477  
 478  
 479  
 480  
 481  
 482  
 483  
 484  
 485  
 486  
 487  
 488  
 489  
 490  
 491  
 492  
 493  
 494  
 495  
 496  
 497  
 498  
 499  
 500  
 501  
 502  
 503  
 504  
 505  
 506  
 507  
 508  
 509  
 510  
 511  
 512  
 513  
 514  
 515  
 516  
 517  
 518  
 519  
 520  
 521  
 522  
 523  
 524  
 525

20

12

SD 331643











2025-06-26  
ELECTRICAL DISTRICT  
CITY OF LOS ANGELES

06/02/06  
LORENZO RODRIGUEZ  
THOMAS

CUIT+750JT-LAW  
ELECTRONIC DISTRICT  
5033'612

5743 06  
ELECTORAL DISTRICT  
MERCER

Diagram  
has a Score

pers. com.  
Lizbeth

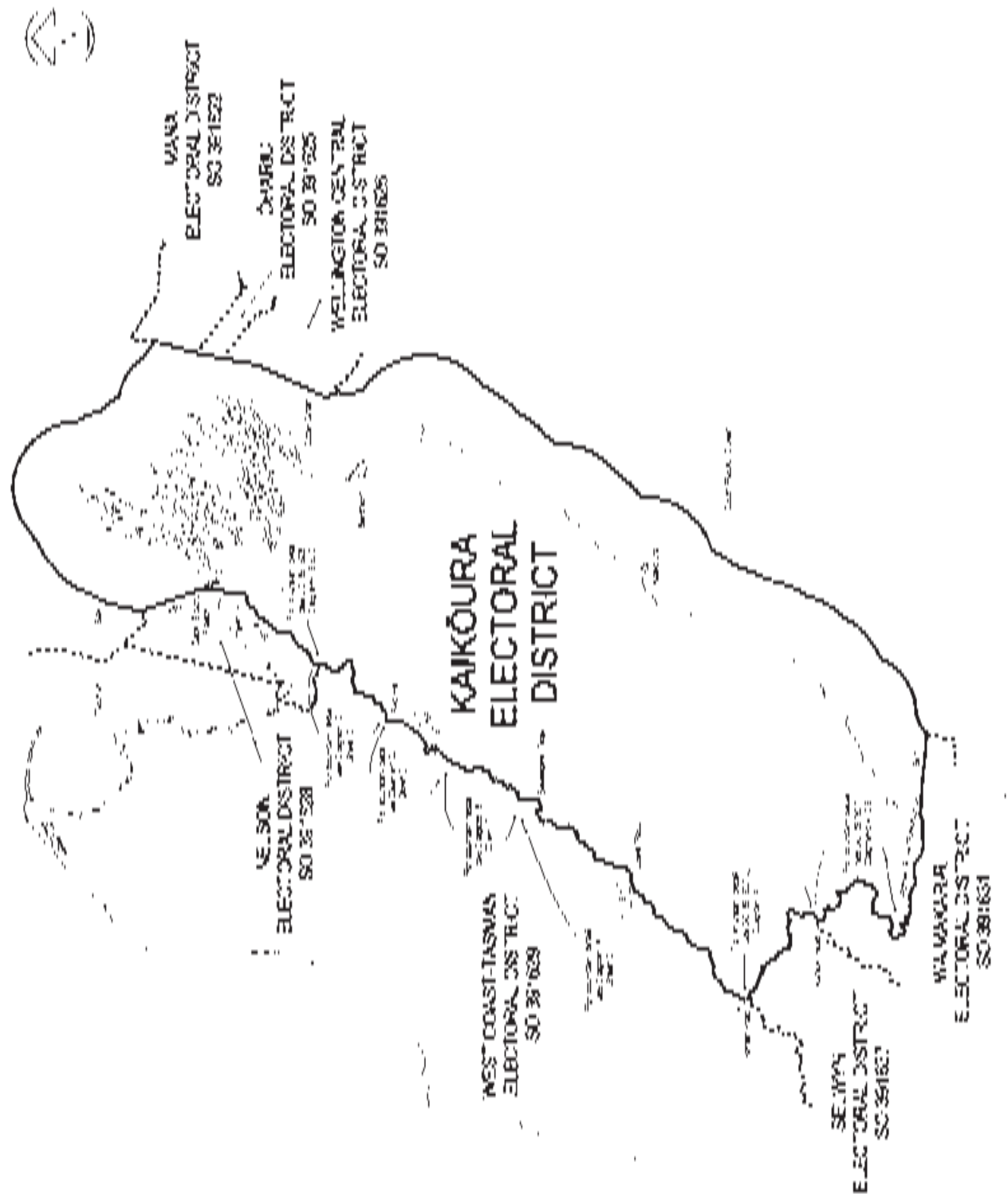
Representative Commission on

INVERCARGILL ELECTORAL DISTRICT  
DIAGRAM SHEET

*Syntherisma*

123  
124  
125  
126  
127

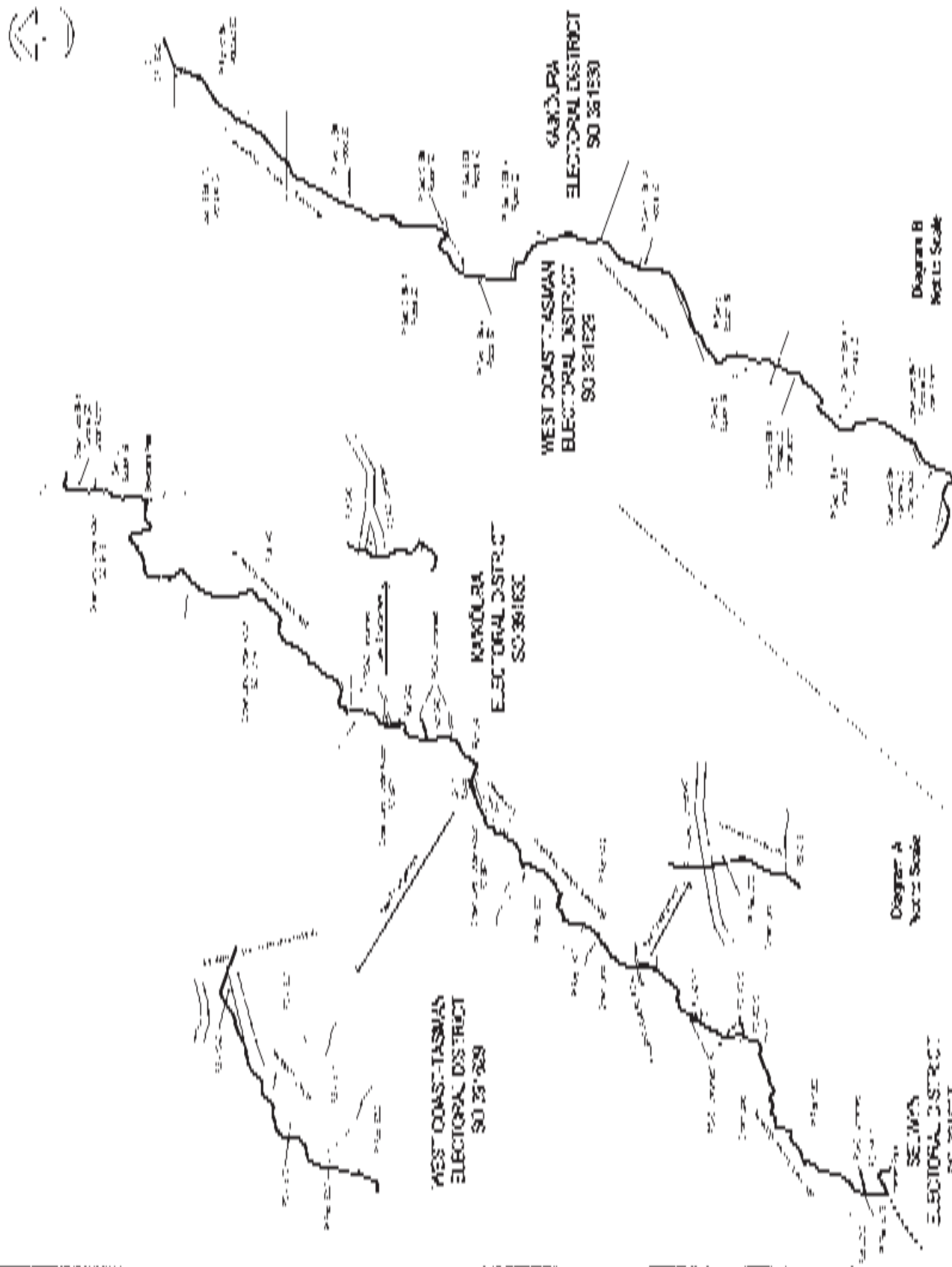
CS 351643



1. *Chlorophyll a* (Chl a) is the primary photosynthetic pigment in most plants and algae. It is responsible for capturing light energy and converting it into chemical energy through the process of photosynthesis.

[illegible]

|                                |                             |                                           |                                                                  |
|--------------------------------|-----------------------------|-------------------------------------------|------------------------------------------------------------------|
| Representative Commission 2007 | KAIKŌURA ELECTORAL DISTRICT | Proposed: Gary M. Webb<br>See Section 101 | Sheet: 6 of 7<br>Date: 2007-05-01<br>Time: 10:00 AM<br>SO 391630 |
|--------------------------------|-----------------------------|-------------------------------------------|------------------------------------------------------------------|

[illegible][illegible]

06-01-2007

---

SO 331630

[illegible]

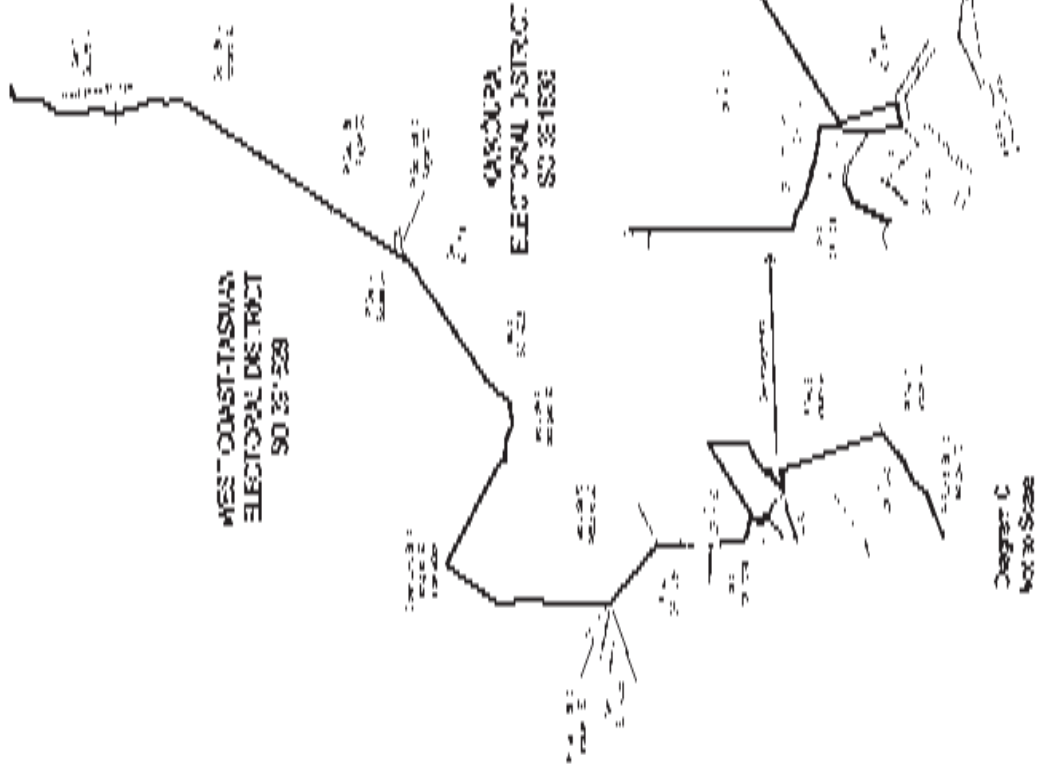
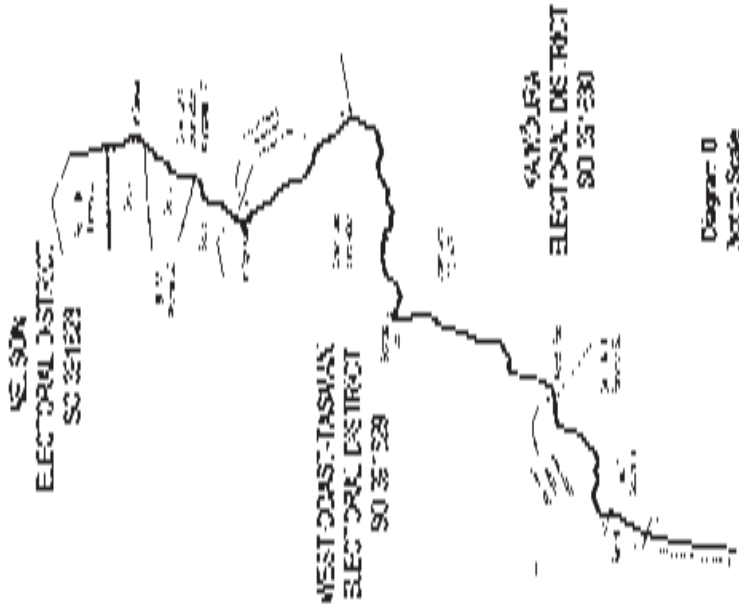
KAIKOURA ELECTORAL DISTRICT  
DIAGRAM SHEET

2007-2008-09



1. The boundaries of the Electoral Districts of Nelson, West Coast-Tasman, and Kaitiaki are shown on this map. The boundaries of the Electoral Districts of Nelson, West Coast-Tasman, and Kaitiaki are shown on this map. The boundaries of the Electoral Districts of Nelson, West Coast-Tasman, and Kaitiaki are shown on this map.

2. The boundaries of the Electoral Districts of Nelson, West Coast-Tasman, and Kaitiaki are shown on this map. The boundaries of the Electoral Districts of Nelson, West Coast-Tasman, and Kaitiaki are shown on this map. The boundaries of the Electoral Districts of Nelson, West Coast-Tasman, and Kaitiaki are shown on this map.



Electoral Districts  
Nelson  
West Coast-Tasman  
Kaitiaki

Electoral Districts  
Nelson  
West Coast-Tasman  
Kaitiaki

# KAITIAKI ELECTORAL DISTRICT DIAGRAM SHEET

Representative Commission  
2017

SO 391630



1. According to the letter to the Hon. Mr. Speaker, the Commission has been asked to prepare a map of the Electoral Districts of the Province of Ontario.

2. The Commission has been asked to prepare a map of the Electoral Districts of the Province of Ontario.

3. The Commission has been asked to prepare a map of the Electoral Districts of the Province of Ontario.

CHATHAM  
ELECTORAL DISTRICT  
SO 381521

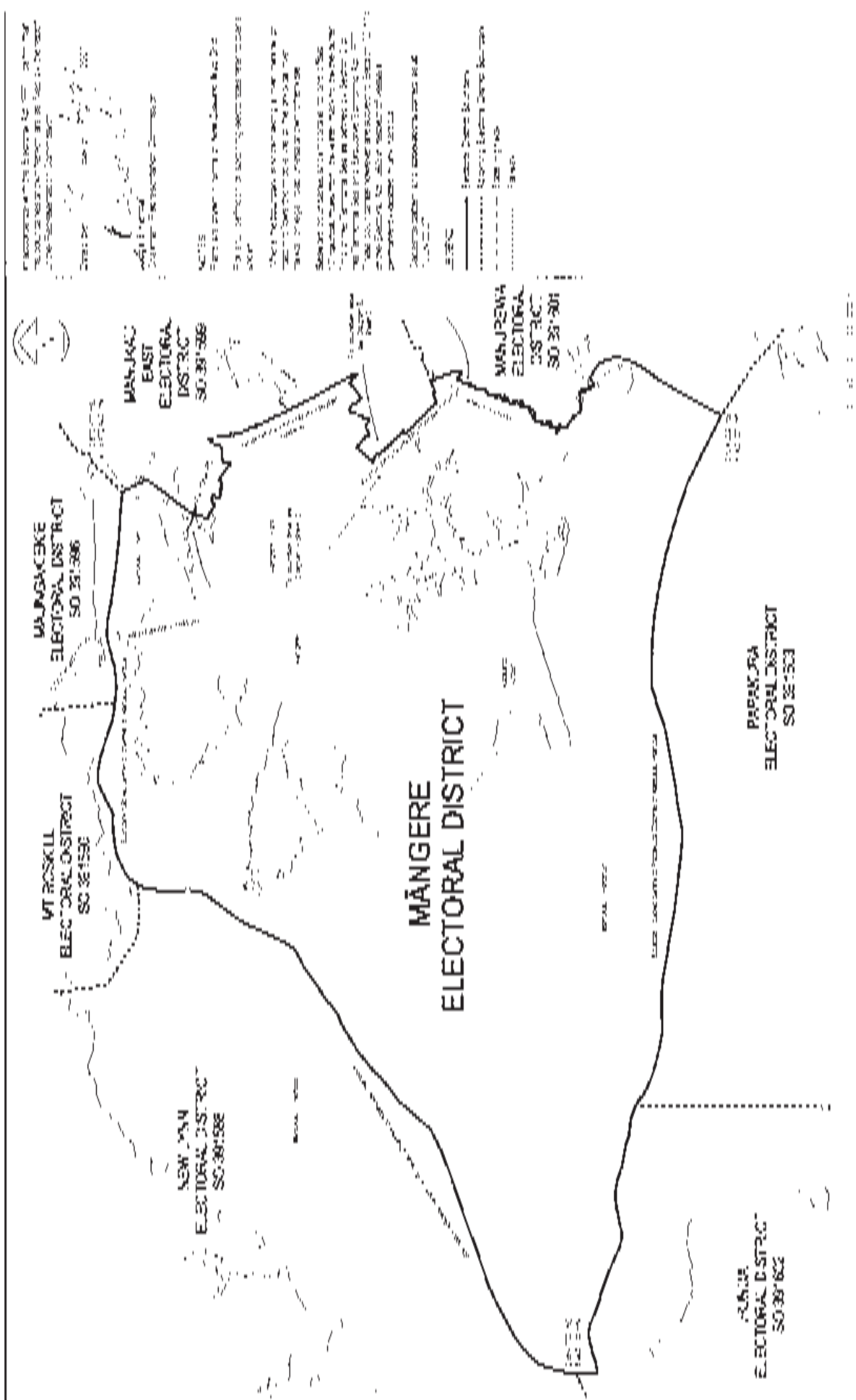
CHATHAM  
ELECTORAL DISTRICT  
SO 381521

CHATHAM  
ELECTORAL DISTRICT  
SO 381521

MANA  
ELECTORAL  
DISTRICT

CHATHAM  
ELECTORAL DISTRICT  
SO 381521

CHATHAM  
ELECTORAL DISTRICT  
SO 381521



100

$$= \frac{1}{\lambda} \left( \frac{\partial \lambda}{\partial x_i} + \frac{\partial \lambda}{\partial y_j} \right)$$

|   |   |   |   |   |   |   |   |   |    |    |    |    |    |    |    |    |    |    |    |    |    |    |    |    |    |    |    |    |    |    |    |    |    |    |    |    |    |    |    |    |    |    |    |    |    |    |    |    |    |    |    |    |    |    |    |    |    |    |    |    |    |    |    |    |    |    |    |    |    |    |    |    |    |    |    |    |    |    |    |    |    |    |    |    |    |    |    |    |    |    |    |    |    |    |    |    |    |    |     |
|---|---|---|---|---|---|---|---|---|----|----|----|----|----|----|----|----|----|----|----|----|----|----|----|----|----|----|----|----|----|----|----|----|----|----|----|----|----|----|----|----|----|----|----|----|----|----|----|----|----|----|----|----|----|----|----|----|----|----|----|----|----|----|----|----|----|----|----|----|----|----|----|----|----|----|----|----|----|----|----|----|----|----|----|----|----|----|----|----|----|----|----|----|----|----|----|----|----|----|-----|
| 1 | 2 | 3 | 4 | 5 | 6 | 7 | 8 | 9 | 10 | 11 | 12 | 13 | 14 | 15 | 16 | 17 | 18 | 19 | 20 | 21 | 22 | 23 | 24 | 25 | 26 | 27 | 28 | 29 | 30 | 31 | 32 | 33 | 34 | 35 | 36 | 37 | 38 | 39 | 40 | 41 | 42 | 43 | 44 | 45 | 46 | 47 | 48 | 49 | 50 | 51 | 52 | 53 | 54 | 55 | 56 | 57 | 58 | 59 | 60 | 61 | 62 | 63 | 64 | 65 | 66 | 67 | 68 | 69 | 70 | 71 | 72 | 73 | 74 | 75 | 76 | 77 | 78 | 79 | 80 | 81 | 82 | 83 | 84 | 85 | 86 | 87 | 88 | 89 | 90 | 91 | 92 | 93 | 94 | 95 | 96 | 97 | 98 | 99 | 100 |
|---|---|---|---|---|---|---|---|---|----|----|----|----|----|----|----|----|----|----|----|----|----|----|----|----|----|----|----|----|----|----|----|----|----|----|----|----|----|----|----|----|----|----|----|----|----|----|----|----|----|----|----|----|----|----|----|----|----|----|----|----|----|----|----|----|----|----|----|----|----|----|----|----|----|----|----|----|----|----|----|----|----|----|----|----|----|----|----|----|----|----|----|----|----|----|----|----|----|----|-----|

14

$\lambda_1 = \lambda_2 = \dots = \lambda_n = 0$  and  $\lambda_{n+1} = \lambda_{n+2} = \dots = \lambda_{n+m} = 1$ .

[illegible]

1. *Chlorophyll a* (Chl *a*)  
 2. *Chlorophyll b* (Chl *b*)  
 3. *Chlorophyll c* (Chl *c*)  
 4. *Chlorophyll d* (Chl *d*)  
 5. *Chlorophyll e* (Chl *e*)  
 6. *Chlorophyll f* (Chl *f*)  
 7. *Chlorophyll g* (Chl *g*)  
 8. *Chlorophyll h* (Chl *h*)  
 9. *Chlorophyll i* (Chl *i*)  
 10. *Chlorophyll j* (Chl *j*)  
 11. *Chlorophyll k* (Chl *k*)  
 12. *Chlorophyll l* (Chl *l*)  
 13. *Chlorophyll m* (Chl *m*)  
 14. *Chlorophyll n* (Chl *n*)  
 15. *Chlorophyll o* (Chl *o*)  
 16. *Chlorophyll p* (Chl *p*)  
 17. *Chlorophyll q* (Chl *q*)  
 18. *Chlorophyll r* (Chl *r*)  
 19. *Chlorophyll s* (Chl *s*)  
 20. *Chlorophyll t* (Chl *t*)  
 21. *Chlorophyll u* (Chl *u*)  
 22. *Chlorophyll v* (Chl *v*)  
 23. *Chlorophyll w* (Chl *w*)  
 24. *Chlorophyll x* (Chl *x*)  
 25. *Chlorophyll y* (Chl *y*)  
 26. *Chlorophyll z* (Chl *z*)  
 27. *Chlorophyll aa* (Chl *aa*)  
 28. *Chlorophyll ab* (Chl *ab*)  
 29. *Chlorophyll ac* (Chl *ac*)  
 30. *Chlorophyll ad* (Chl *ad*)  
 31. *Chlorophyll ae* (Chl *ae*)  
 32. *Chlorophyll af* (Chl *af*)  
 33. *Chlorophyll ag* (Chl *ag*)  
 34. *Chlorophyll ah* (Chl *ah*)  
 35. *Chlorophyll ai* (Chl *ai*)  
 36. *Chlorophyll aj* (Chl *aj*)  
 37. *Chlorophyll ak* (Chl *ak*)  
 38. *Chlorophyll al* (Chl *al*)  
 39. *Chlorophyll am* (Chl *am*)  
 40. *Chlorophyll an* (Chl *an*)  
 41. *Chlorophyll ao* (Chl *ao*)  
 42. *Chlorophyll ap* (Chl *ap*)  
 43. *Chlorophyll aq* (Chl *aq*)  
 44. *Chlorophyll ar* (Chl *ar*)  
 45. *Chlorophyll as* (Chl *as*)  
 46. *Chlorophyll at* (Chl *at*)  
 47. *Chlorophyll au* (Chl *au*)  
 48. *Chlorophyll av* (Chl *av*)  
 49. *Chlorophyll aw* (Chl *aw*)  
 50. *Chlorophyll ax* (Chl *ax*)  
 51. *Chlorophyll ay* (Chl *ay*)  
 52. *Chlorophyll az* (Chl *az*)  
 53. *Chlorophyll aza* (Chl *aza*)  
 54. *Chlorophyll abz* (Chl *abz*)  
 55. *Chlorophyll acz* (Chl *acz*)  
 56. *Chlorophyll adz* (Chl *adz*)  
 57. *Chlorophyll aez* (Chl *aez*)  
 58. *Chlorophyll afz* (Chl *afz*)  
 59. *Chlorophyll agz* (Chl *agz*)  
 60. *Chlorophyll ahz* (Chl *ahz*)  
 61. *Chlorophyll aiz* (Chl *aiz*)  
 62. *Chlorophyll ajz* (Chl *ajz*)  
 63. *Chlorophyll akz* (Chl *akz*)  
 64. *Chlorophyll alz* (Chl *alz*)  
 65. *Chlorophyll amz* (Chl *amz*)  
 66. *Chlorophyll anz* (Chl *anz*)  
 67. *Chlorophyll aoz* (Chl *aoz*)  
 68. *Chlorophyll apz* (Chl *apz*)  
 69. *Chlorophyll aqz* (Chl *aqz*)  
 70. *Chlorophyll arz* (Chl *arz*)  
 71. *Chlorophyll asz* (Chl *asz*)  
 72. *Chlorophyll atz* (Chl *atz*)  
 73. *Chlorophyll auz* (Chl *auz*)  
 74. *Chlorophyll avz* (Chl *avz*)  
 75. *Chlorophyll awz* (Chl *awz*)  
 76. *Chlorophyll axz* (Chl *axz*)  
 77. *Chlorophyll ayz* (Chl *ayz*)  
 78. *Chlorophyll azz* (Chl *azz*)  
 79. *Chlorophyll azaa* (Chl *aza*)  
 80. *Chlorophyll abz* (Chl *abz*)  
 81. *Chlorophyll acz* (Chl *acz*)  
 82. *Chlorophyll adz* (Chl *adz*)  
 83. *Chlorophyll aez* (Chl *aez*)  
 84. *Chlorophyll afz* (Chl *afz*)  
 85. *Chlorophyll agz* (Chl *agz*)  
 86. *Chlorophyll ahz* (Chl *ahz*)  
 87. *Chlorophyll aiz* (Chl *aiz*)  
 88. *Chlorophyll ajz* (Chl *ajz*)  
 89. *Chlorophyll akz* (Chl *akz*)  
 90. *Chlorophyll alz* (Chl *alz*)  
 91. *Chlorophyll amz* (Chl *amz*)  
 92. *Chlorophyll anz* (Chl *anz*)  
 93. *Chlorophyll aoz* (Chl *aoz*)  
 94. *Chlorophyll apz* (Chl *apz*)  
 95. *Chlorophyll aqz* (Chl *aqz*)  
 96. *Chlorophyll arz* (Chl *arz*)  
 97. *Chlorophyll asz* (Chl *asz*)  
 98. *Chlorophyll atz* (Chl *atz*)  
 99. *Chlorophyll auz* (Chl *auz*)  
 100. *Chlorophyll avz* (Chl *avz*)  
 101. *Chlorophyll awz* (Chl *awz*)  
 102. *Chlorophyll axz* (Chl *axz*)  
 103. *Chlorophyll ayz* (Chl *ayz*)  
 104. *Chlorophyll azz* (Chl *azz*)  
 105. *Chlorophyll azaa* (Chl *aza*)  
 106. *Chlorophyll abz* (Chl *abz*)  
 107. *Chlorophyll acz* (Chl *acz*)  
 108. *Chlorophyll adz* (Chl *adz*)  
 109. *Chlorophyll aez* (Chl *aez*)  
 110. *Chlorophyll afz* (Chl *afz*)  
 111. *Chlorophyll agz* (Chl *agz*)  
 112. *Chlorophyll ahz* (Chl *ahz*)  
 113. *Chlorophyll aiz* (Chl *aiz*)  
 114. *Chlorophyll ajz* (Chl *ajz*)  
 115. *Chlorophyll akz* (Chl *akz*)  
 116. *Chlorophyll alz* (Chl *alz*)  
 117. *Chlorophyll amz* (Chl *amz*)  
 118. *Chlorophyll anz* (Chl *anz*)  
 119. *Chlorophyll aoz* (Chl *aoz*)  
 120. *Chlorophyll apz* (Chl *apz*)  
 121. *Chlorophyll aqz* (Chl *aqz*)  
 122. *Chlorophyll arz* (Chl *arz*)  
 123. *Chlorophyll asz* (Chl *asz*)  
 124. *Chlorophyll atz* (Chl *atz*)  
 125. *Chlorophyll auz* (Chl *auz*)  
 126. *Chlorophyll avz* (Chl *avz*)  
 127. *Chlorophyll awz* (Chl *awz*)  
 128. *Chlorophyll axz* (Chl *axz*)  
 129. *Chlorophyll ayz* (Chl *ayz*)  
 130. *Chlorophyll azz* (Chl *azz*)  
 131. *Chlorophyll azaa* (Chl *aza*)  
 132. *Chlorophyll abz* (Chl *abz*)  
 133.

RESEARCH SOCIETY FOR THE STUDY OF THE

34

—  $\frac{1}{2} \log 2 = 50.2\%$

..... "Soyuzdetfilm", Moscow.

.....

586158  
POLYMER  
EASTMAN

SC 38160  
ELECTRONICS  
PAGE 2

4.  $\frac{1}{2}$  - 100

**MANGERE ELECTORAL DISTRICT  
DIAGRAM SHEET**

1500-1509

[illegible]

100

20

003916E-05



1. THIS MAP IS THE PROPERTY OF THE ELECTORAL COMMISSION AND IS NOT TO BE REPRODUCED OR TRANSMITTED IN ANY FORM OR BY ANY MEANS, ELECTRONIC OR MECHANICAL, INCLUDING PHOTOCOPYING, RECORDING, OR BY ANY INFORMATION STORAGE AND RETRIEVAL SYSTEM, WITHOUT THE WRITTEN PERMISSION OF THE ELECTORAL COMMISSION.

2. THE ELECTORAL COMMISSION IS NOT RESPONSIBLE FOR ANY LOSS OR DAMAGE TO ANY PERSON OR PROPERTY, OR FOR ANY INJURY TO ANY PERSON, ARISING FROM THE USE OF THIS MAP.

3. THE ELECTORAL COMMISSION IS NOT RESPONSIBLE FOR ANY LOSS OF OR DAMAGE TO ANY PERSON OR PROPERTY, OR FOR ANY INJURY TO ANY PERSON, ARISING FROM THE USE OF THIS MAP.

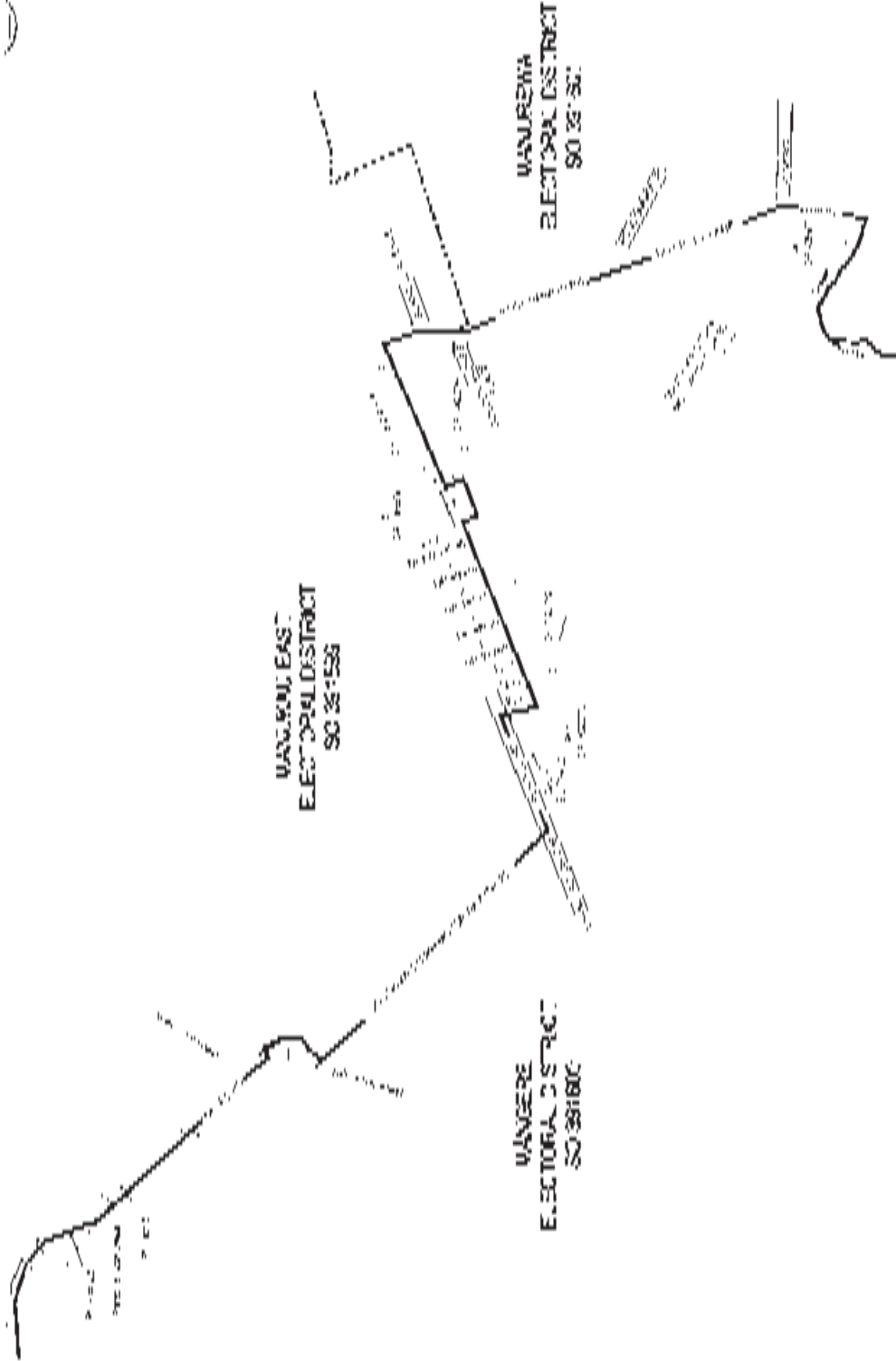


Diagram 3  
Not to Scale

4. THE ELECTORAL COMMISSION IS NOT RESPONSIBLE FOR ANY LOSS OR DAMAGE TO ANY PERSON OR PROPERTY, OR FOR ANY INJURY TO ANY PERSON, ARISING FROM THE USE OF THIS MAP.

5. THE ELECTORAL COMMISSION IS NOT RESPONSIBLE FOR ANY LOSS OF OR DAMAGE TO ANY PERSON OR PROPERTY, OR FOR ANY INJURY TO ANY PERSON, ARISING FROM THE USE OF THIS MAP.

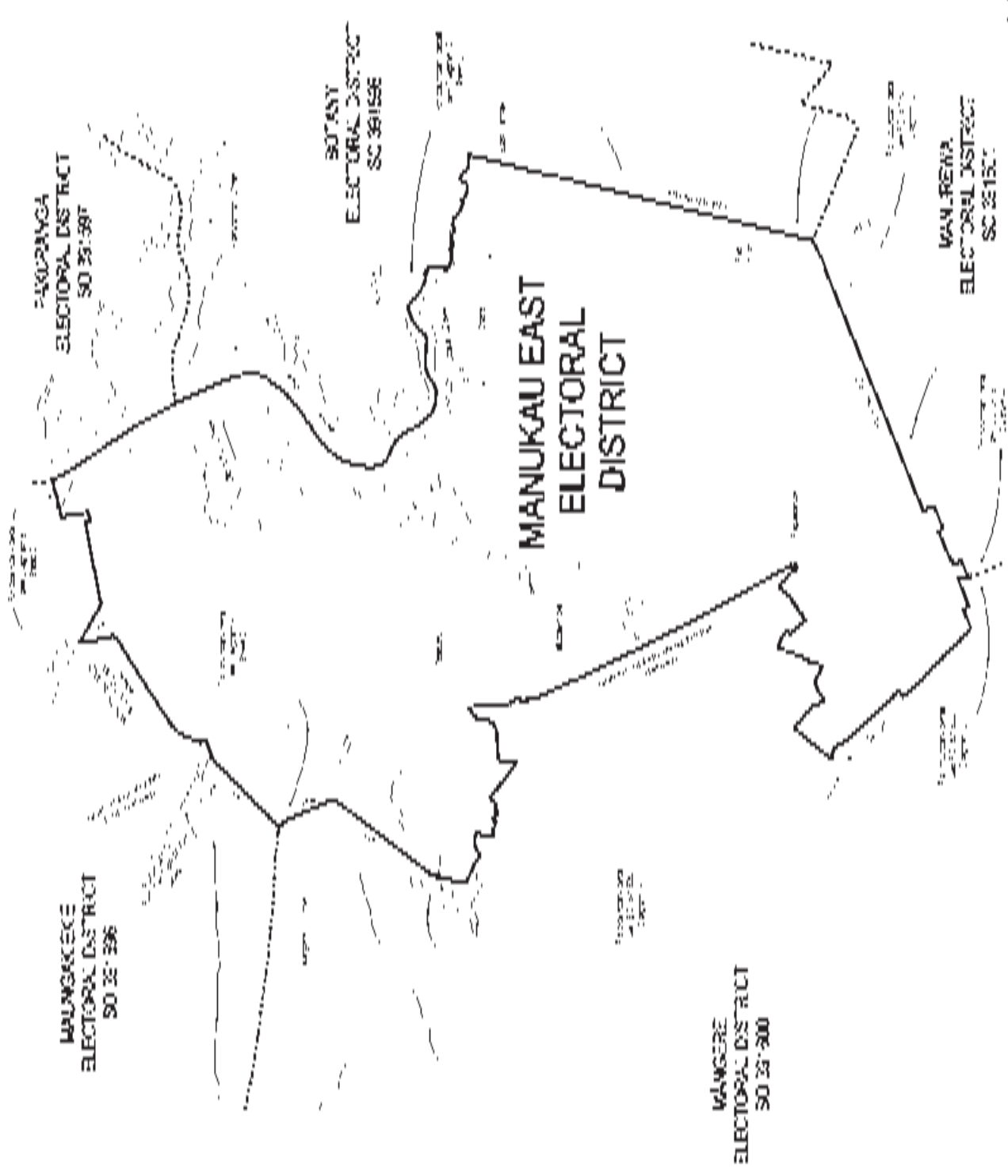
6. THE ELECTORAL COMMISSION IS NOT RESPONSIBLE FOR ANY LOSS OF OR DAMAGE TO ANY PERSON OR PROPERTY, OR FOR ANY INJURY TO ANY PERSON, ARISING FROM THE USE OF THIS MAP.

7. THE ELECTORAL COMMISSION IS NOT RESPONSIBLE FOR ANY LOSS OF OR DAMAGE TO ANY PERSON OR PROPERTY, OR FOR ANY INJURY TO ANY PERSON, ARISING FROM THE USE OF THIS MAP.

8. THE ELECTORAL COMMISSION IS NOT RESPONSIBLE FOR ANY LOSS OF OR DAMAGE TO ANY PERSON OR PROPERTY, OR FOR ANY INJURY TO ANY PERSON, ARISING FROM THE USE OF THIS MAP.

9. THE ELECTORAL COMMISSION IS NOT RESPONSIBLE FOR ANY LOSS OF OR DAMAGE TO ANY PERSON OR PROPERTY, OR FOR ANY INJURY TO ANY PERSON, ARISING FROM THE USE OF THIS MAP.

10. THE ELECTORAL COMMISSION IS NOT RESPONSIBLE FOR ANY LOSS OF OR DAMAGE TO ANY PERSON OR PROPERTY, OR FOR ANY INJURY TO ANY PERSON, ARISING FROM THE USE OF THIS MAP.

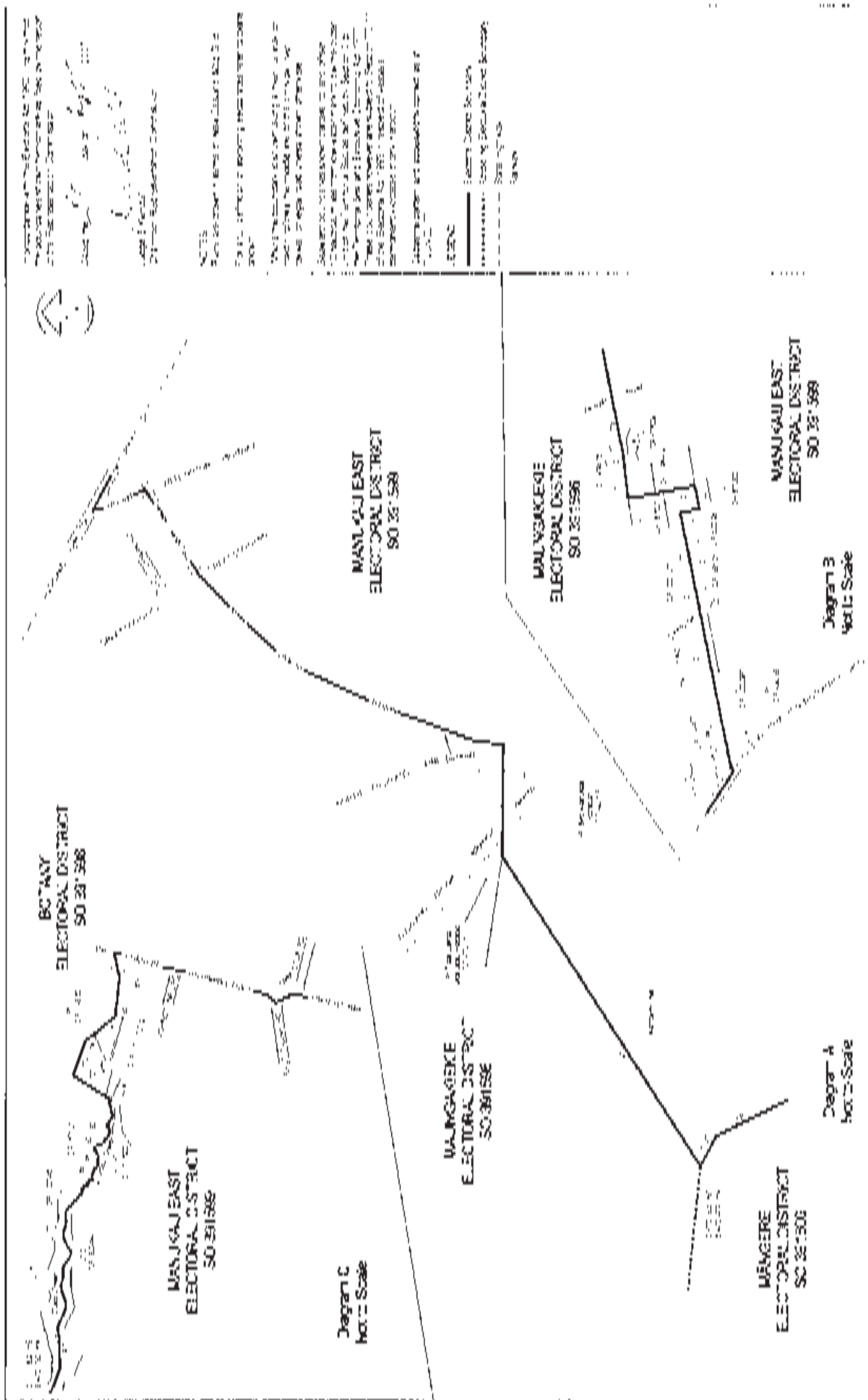


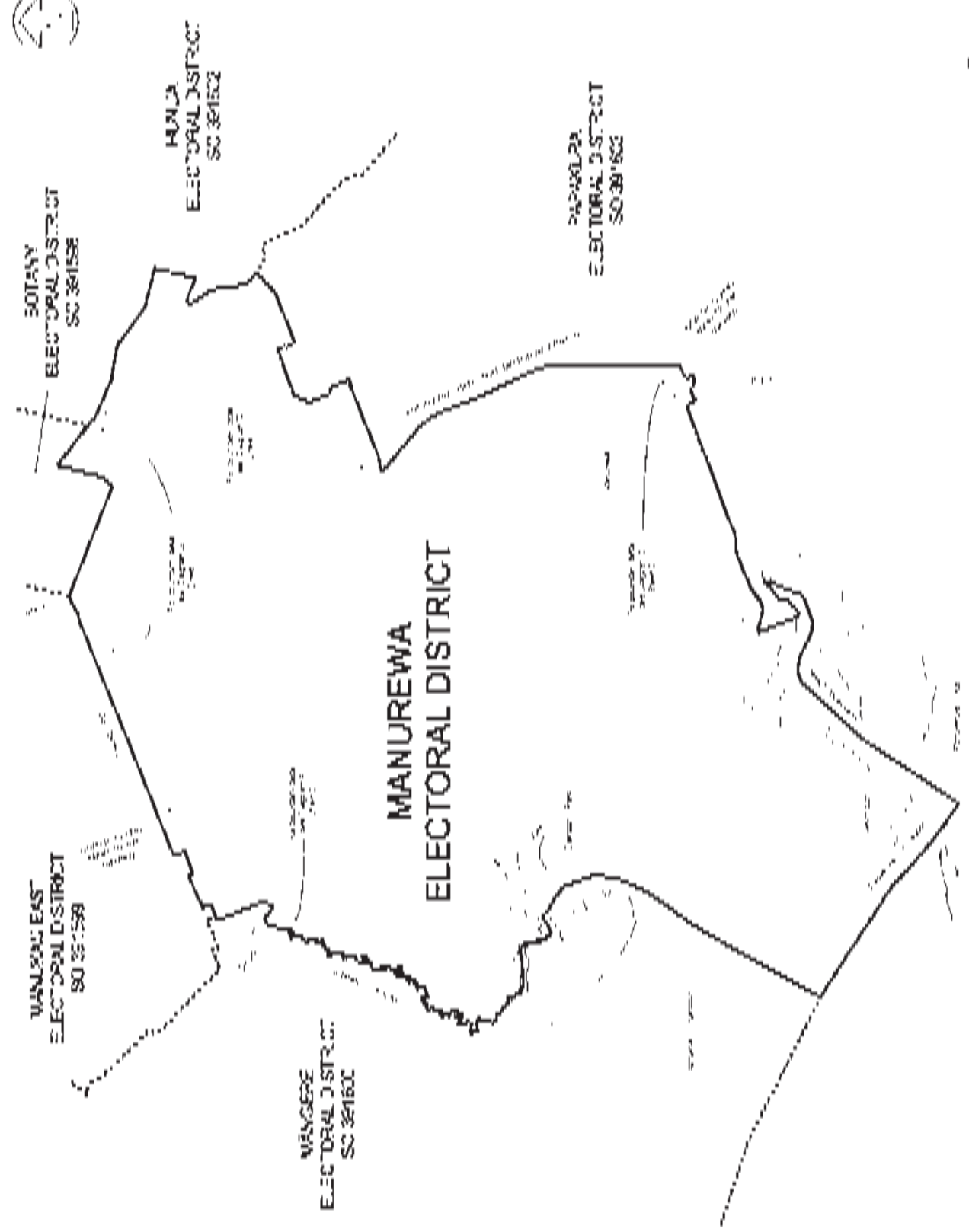
REPRESENTATIVE OF THE ELECTORATE  
MANUKAU EAST ELECTORAL DISTRICT  
SC 391599

NOTES  
1. THE ELECTORATE OF MANUKAU EAST IS BOUND BY THE FOLLOWING:  
TO THE NORTH BY THE ELECTORATE OF MANUKAU WEST  
TO THE SOUTH BY THE ELECTORATE OF MANUKAU  
TO THE EAST BY THE ELECTORATE OF MANUREWA  
TO THE WEST BY THE ELECTORATE OF MANUREWA

LEGEND  
..... ELECTORATE BOUNDARY  
..... ROAD  
..... RAILWAY  
..... WATER

|                                |                                 |                                   |              |
|--------------------------------|---------------------------------|-----------------------------------|--------------|
| Representative Commission 2007 | MANUKAU EAST ELECTORAL DISTRICT | PREPARED BY: Simon G. G. M. M. M. | Sheet 1 of 2 |
|                                |                                 | John S. S. S. S. S.               |              |
|                                |                                 |                                   | SO 391599    |





MANUREWA ELECTORAL DISTRICT  
SO 351588

MANUREWA ELECTORAL DISTRICT  
SO 351588

MANUREWA ELECTORAL DISTRICT  
SO 351588

MANUREWA ELECTORAL DISTRICT  
SO 351588

MANUREWA ELECTORAL DISTRICT  
SO 351588

MANUREWA ELECTORAL DISTRICT  
SO 351588

MANUREWA ELECTORAL DISTRICT  
SO 351588

MANUREWA ELECTORAL DISTRICT  
SO 351588

|                                |                             |                    |           |
|--------------------------------|-----------------------------|--------------------|-----------|
| Representation Commission 2003 | MANUREWA ELECTORAL DISTRICT | Electoral District | SO 391801 |
| Representation Commission 2003 | MANUREWA ELECTORAL DISTRICT | Electoral District | SO 391801 |



Diagram A  
Not to Scale

MANUKOU EAST  
ELECTORAL DISTRICT  
SO 321559

MANUREWA  
ELECTORAL DISTRICT  
SO 321801

MANUREWA  
ELECTORAL DISTRICT  
SO 321500

Diagram B  
Not to Scale

MANUKOU EAST  
ELECTORAL DISTRICT  
SO 321559

BOYANY  
ELECTORAL DISTRICT  
SO 321556

MANUKOU  
ELECTORAL DISTRICT  
SO 321502

MANUREWA  
ELECTORAL DISTRICT  
SO 321801

MANUREWA ELECTORAL DISTRICT SO 321801

MANUREWA ELECTORAL DISTRICT SO 321801

MANUREWA ELECTORAL DISTRICT SO 321801

MANUREWA ELECTORAL DISTRICT SO 321801

MANUREWA ELECTORAL DISTRICT SO 321801

MANUREWA ELECTORAL DISTRICT SO 321801

MANUREWA ELECTORAL DISTRICT SO 321801

MANUREWA ELECTORAL DISTRICT SO 321801

MANUREWA ELECTORAL DISTRICT SO 321801

MANUREWA ELECTORAL DISTRICT SO 321801

MANUREWA ELECTORAL DISTRICT SO 321801

MANUREWA ELECTORAL DISTRICT SO 321801

MANUREWA ELECTORAL DISTRICT SO 321801

MANUREWA ELECTORAL DISTRICT SO 321801

MANUREWA ELECTORAL DISTRICT SO 321801

MANUREWA ELECTORAL DISTRICT SO 321801

MANUREWA ELECTORAL DISTRICT SO 321801

MANUREWA ELECTORAL DISTRICT SO 321801

MANUREWA ELECTORAL DISTRICT SO 321801

MANUREWA ELECTORAL DISTRICT SO 321801

Representation Commission 2007

MANUREWA ELECTORAL DISTRICT  
DIAGRAM SHEET

Prepared by: Stuart Wright  
Date: September 2007

Sheet 2 of 2

SO 391601

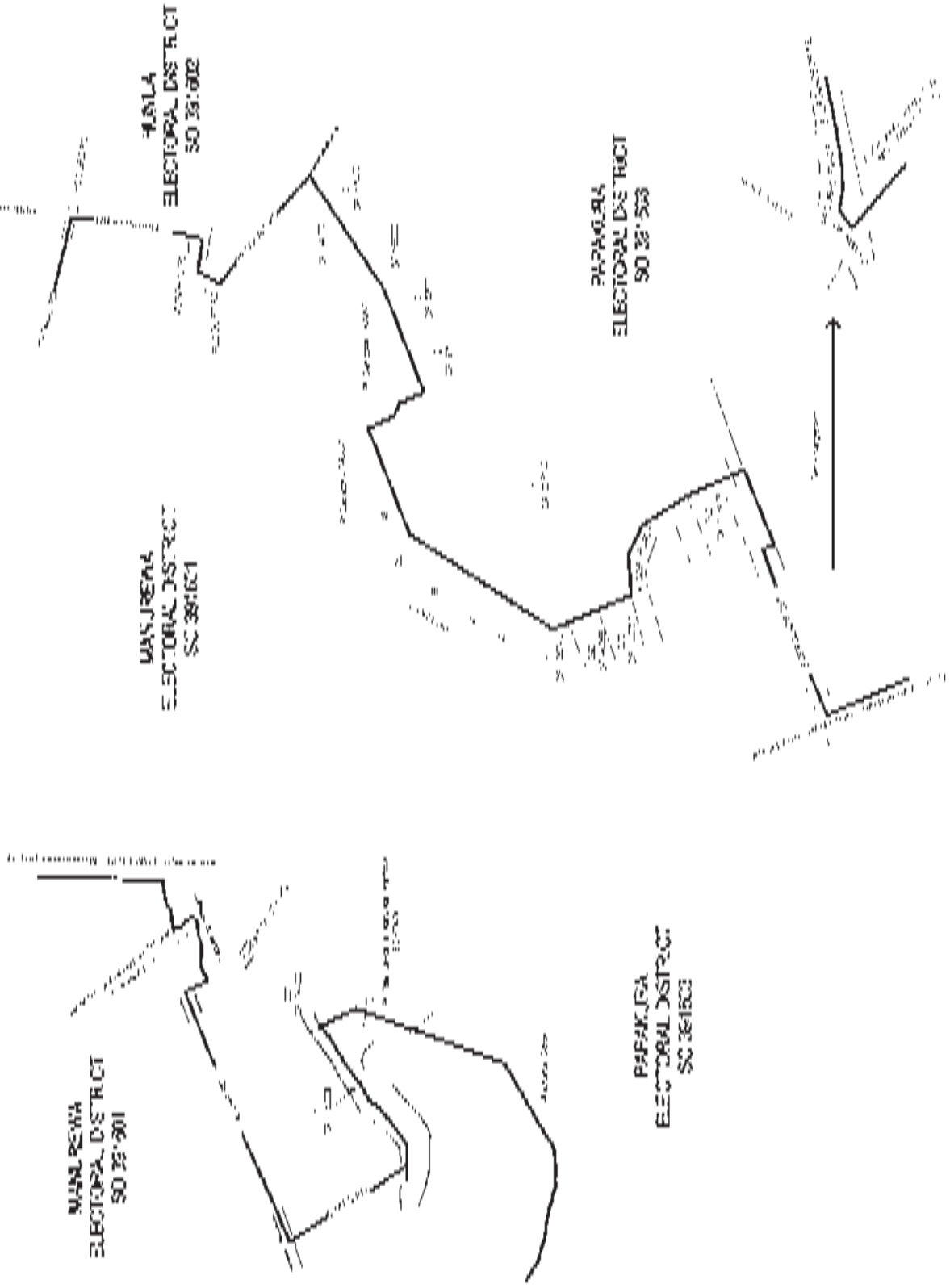
1. DISTRICTS AND SUB-DISTRICTS TO BE FORMED FOR THE YEAR 1994-1995  
2. THE DISTRICTS AND SUB-DISTRICTS TO BE FORMED FOR THE YEAR 1994-1995  
3. THE DISTRICTS AND SUB-DISTRICTS TO BE FORMED FOR THE YEAR 1994-1995

NOTE:  
1. THE DISTRICTS AND SUB-DISTRICTS TO BE FORMED FOR THE YEAR 1994-1995  
2. THE DISTRICTS AND SUB-DISTRICTS TO BE FORMED FOR THE YEAR 1994-1995  
3. THE DISTRICTS AND SUB-DISTRICTS TO BE FORMED FOR THE YEAR 1994-1995

LEGEND:  
1. DISTRICTS AND SUB-DISTRICTS TO BE FORMED FOR THE YEAR 1994-1995  
2. THE DISTRICTS AND SUB-DISTRICTS TO BE FORMED FOR THE YEAR 1994-1995  
3. THE DISTRICTS AND SUB-DISTRICTS TO BE FORMED FOR THE YEAR 1994-1995



Diagram C  
Not to Scale

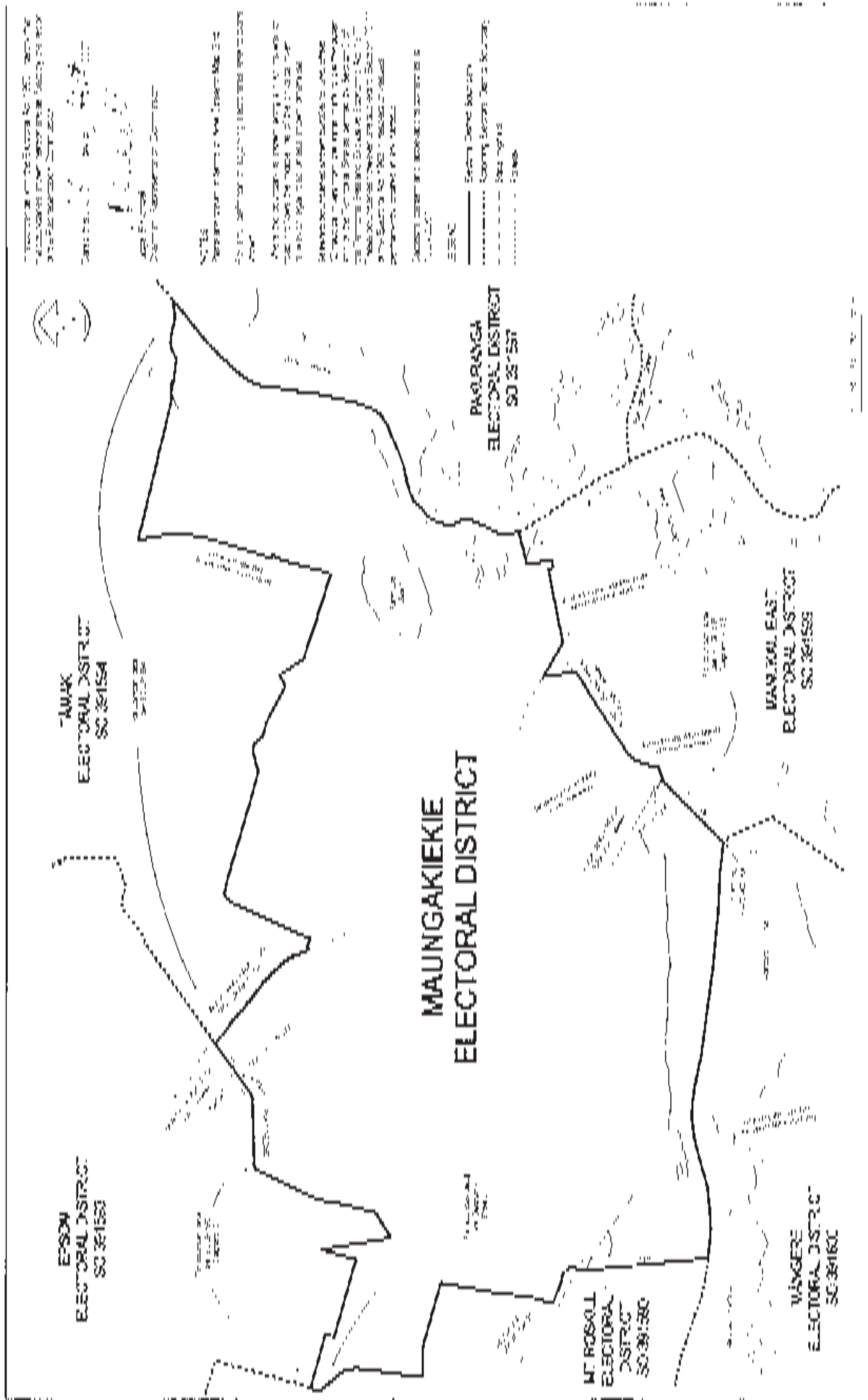


Manurewa Electoral District  
SC 391601

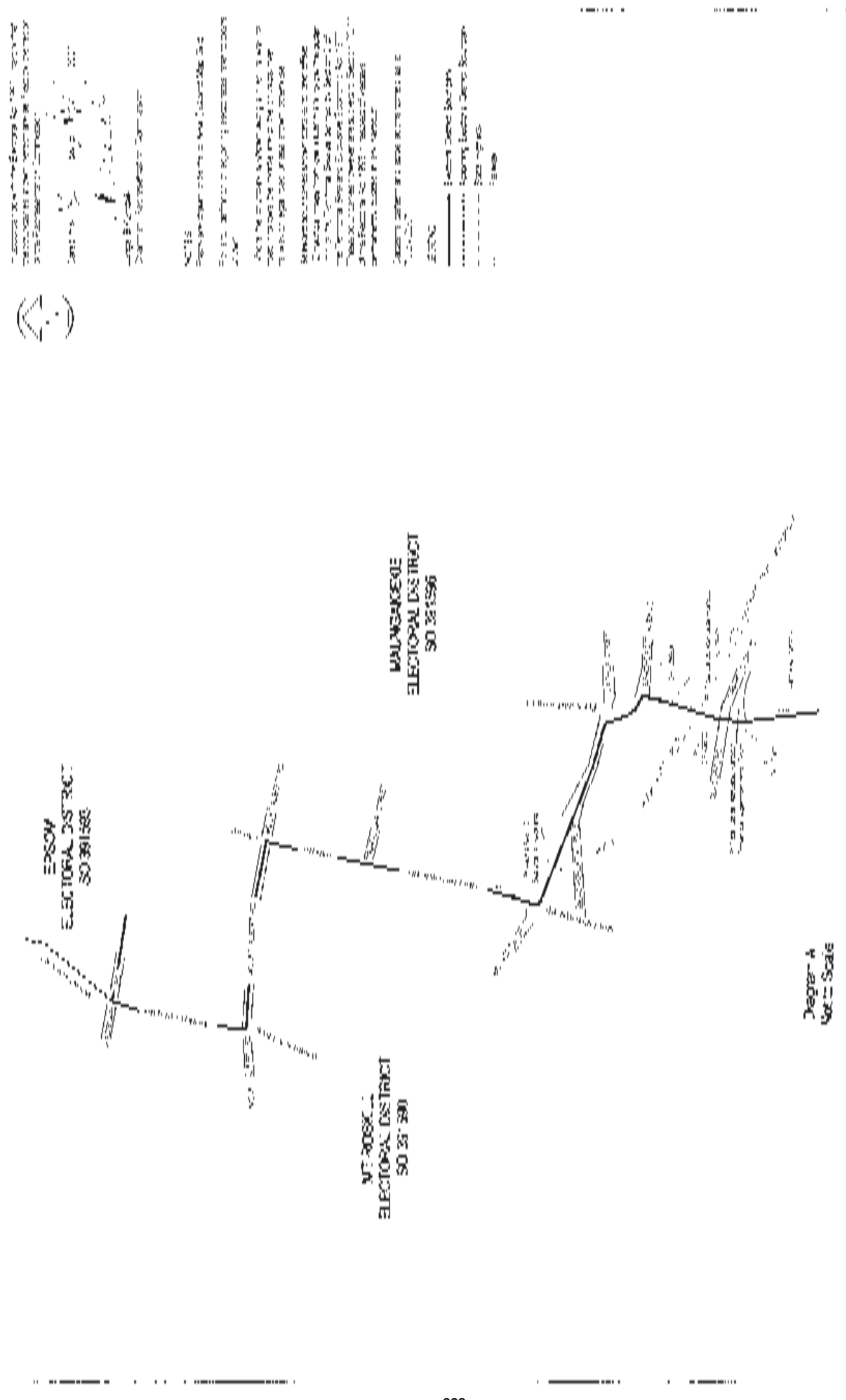
Manurewa Electoral District  
SC 391601

Manurewa Electoral District  
SC 391601

Manurewa Electoral District  
SC 391601



|                                |                                 |                                                             |                 |           |
|--------------------------------|---------------------------------|-------------------------------------------------------------|-----------------|-----------|
| Representation Commission 2007 | MAUNGAKIEKIE ELECTORAL DISTRICT | PREPARED BY: Statistics New Zealand<br>Date: September 2007 | Scale: 1:50,000 | SO 391596 |
|--------------------------------|---------------------------------|-------------------------------------------------------------|-----------------|-----------|



NOTES

1. The boundaries of the Electoral Districts are shown in solid lines.

2. The boundaries of the Electoral Districts are shown in solid lines.

3. The boundaries of the Electoral Districts are shown in solid lines.

4. The boundaries of the Electoral Districts are shown in solid lines.

5. The boundaries of the Electoral Districts are shown in solid lines.

6. The boundaries of the Electoral Districts are shown in solid lines.

7. The boundaries of the Electoral Districts are shown in solid lines.

8. The boundaries of the Electoral Districts are shown in solid lines.

9. The boundaries of the Electoral Districts are shown in solid lines.

10. The boundaries of the Electoral Districts are shown in solid lines.

Legend

..... Boundary of Electoral District

..... Boundary of Electoral District

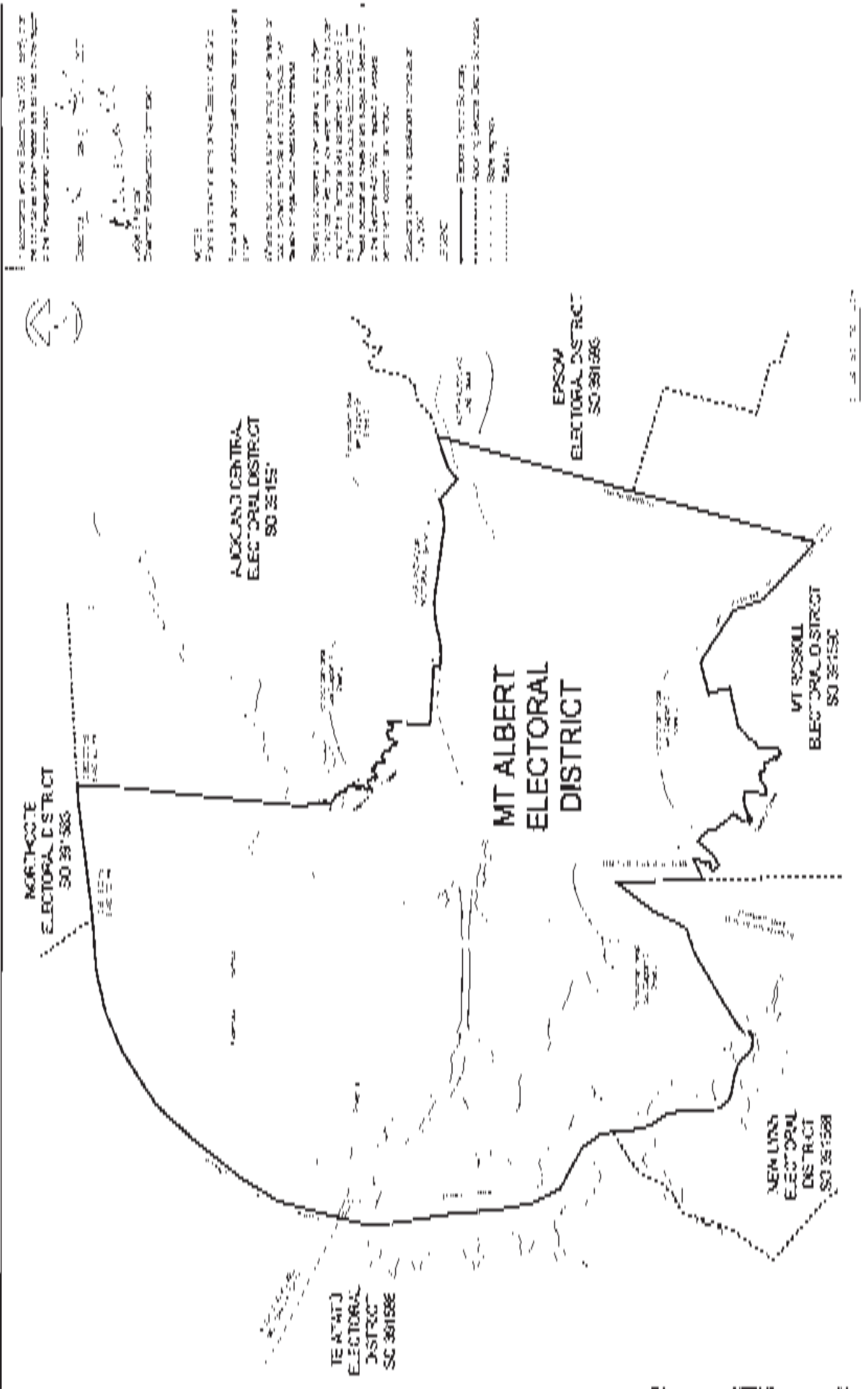
..... Boundary of Electoral District

..... Boundary of Electoral District

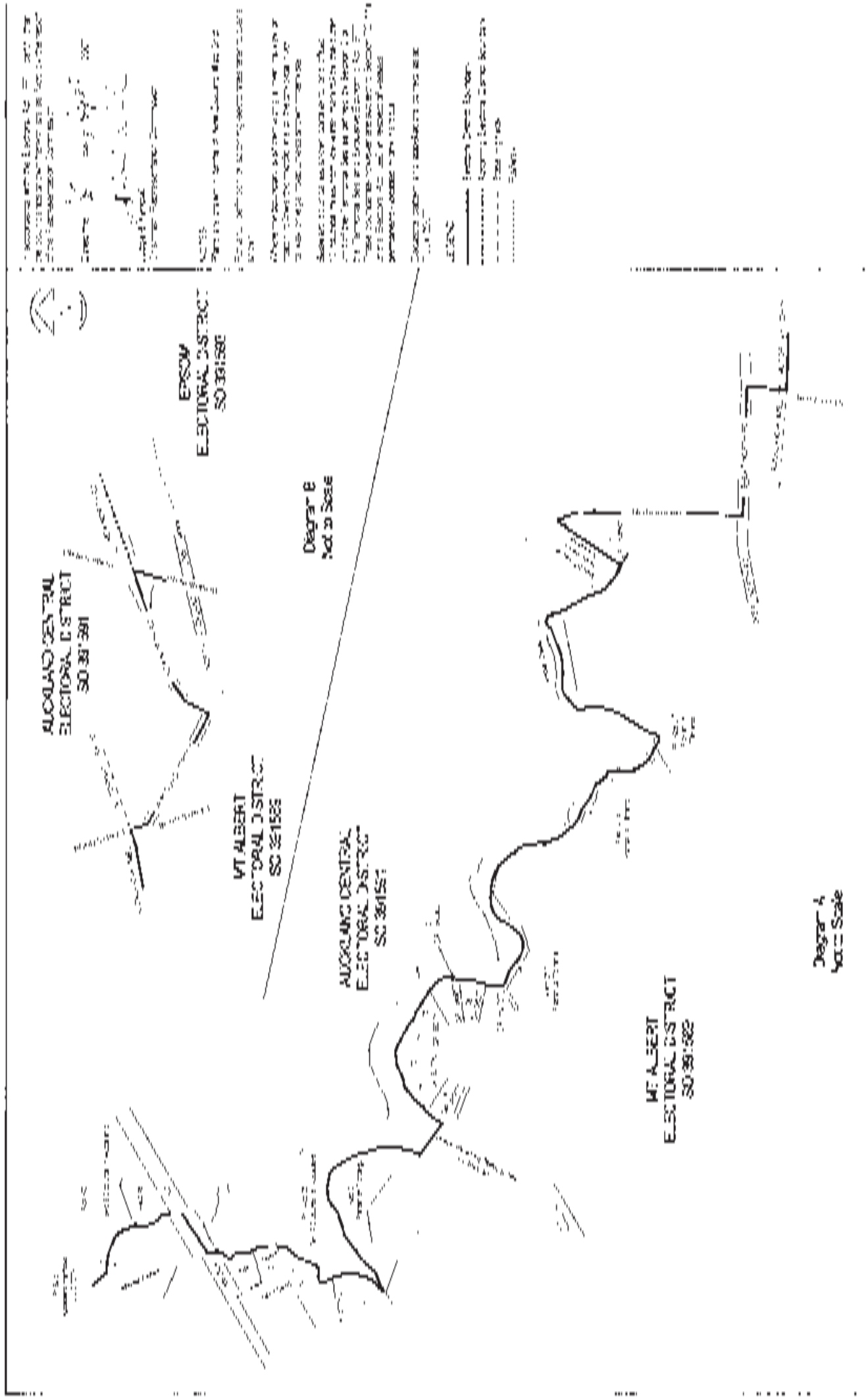
..... Boundary of Electoral District

|                                |                                 |              |
|--------------------------------|---------------------------------|--------------|
| Representation Commission 2007 | MAUNGAKIEKIE ELECTORAL DISTRICT | Sheet 2 of 2 |
|                                | DIAGRAM SHEET                   | SO 391596    |
|                                |                                 | Page 1 of 1  |

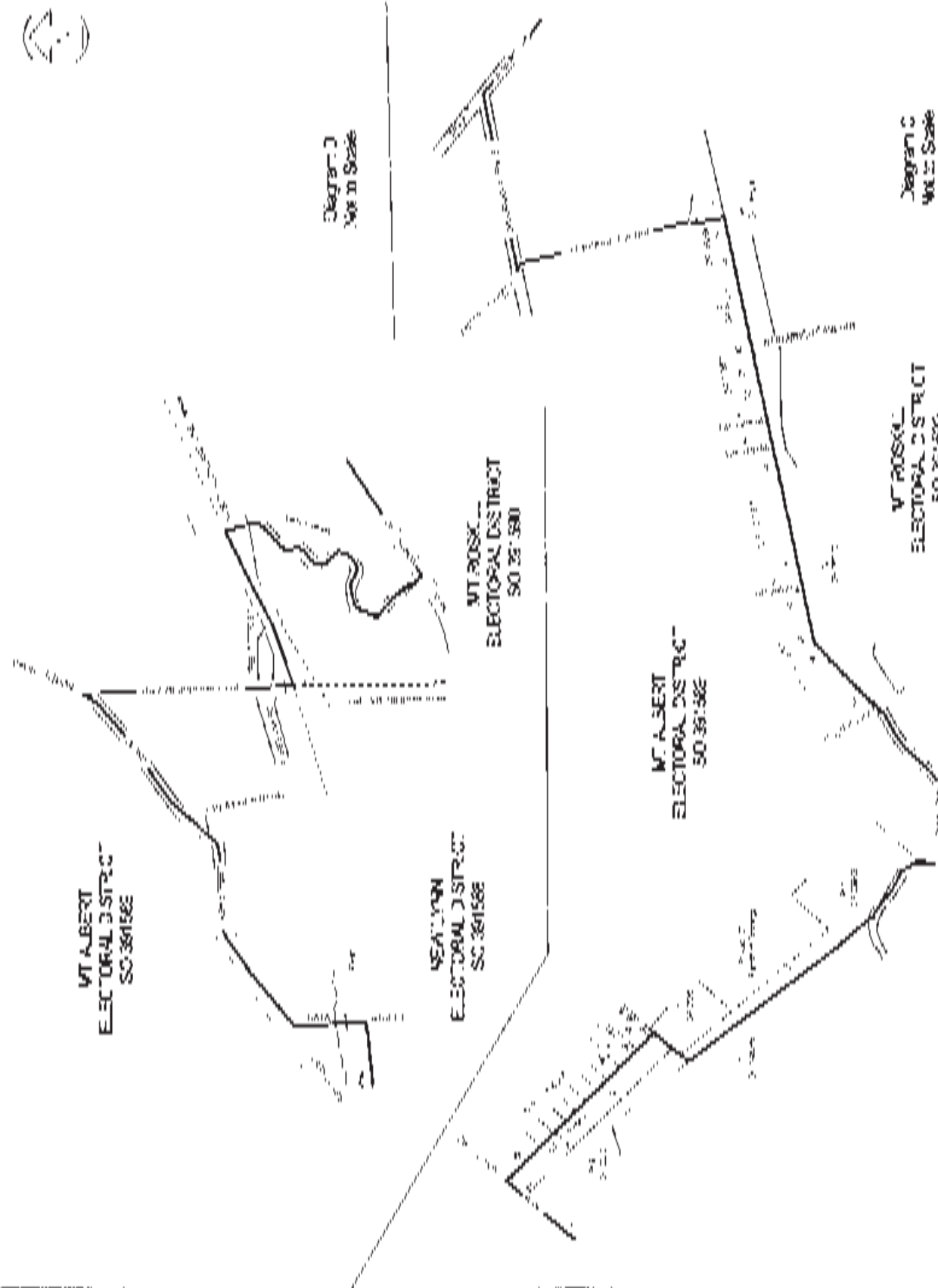




|                                |                              |                                                  |              |
|--------------------------------|------------------------------|--------------------------------------------------|--------------|
| Representation Commission 2007 | MT ALBERT ELECTORAL DISTRICT | Prepared by: Simon de Wet<br>Date: December 2007 | Sheet 1 of 1 |
|                                |                              | Scale: 1:100,000                                 | SO 391589    |



|                                |                              |                                 |              |
|--------------------------------|------------------------------|---------------------------------|--------------|
| Representation Commission 2007 | MT ALBERT ELECTORAL DISTRICT | PREPARED BY: Simon Chyng M.P.C. | Sheet 2 of 3 |
|                                | DIAGRAM SHEET                | Date September 2007             | SO 361589    |



2001-2002-2003-2004-2005-2006-2007-2008-2009-2010-2011-2012-2013-2014-2015-2016-2017-2018-2019-2020-2021-2022-2023-2024-2025-2026-2027-2028-2029-2030-2031-2032-2033-2034-2035-2036-2037-2038-2039-2040-2041-2042-2043-2044-2045-2046-2047-2048-2049-2050-2051-2052-2053-2054-2055-2056-2057-2058-2059-2060-2061-2062-2063-2064-2065-2066-2067-2068-2069-2070-2071-2072-2073-2074-2075-2076-2077-2078-2079-2080-2081-2082-2083-2084-2085-2086-2087-2088-2089-2090-2091-2092-2093-2094-2095-2096-2097-2098-2099-2100-2101-2102-2103-2104-2105-2106-2107-2108-2109-2110-2111-2112-2113-2114-2115-2116-2117-2118-2119-2120-2121-2122-2123-2124-2125-2126-2127-2128-2129-2130-2131-2132-2133-2134-2135-2136-2137-2138-2139-2140-2141-2142-2143-2144-2145-2146-2147-2148-2149-2150-2151-2152-2153-2154-2155-2156-2157-2158-2159-2160-2161-2162-2163-2164-2165-2166-2167-2168-2169-2170-2171-2172-2173-2174-2175-2176-2177-2178-2179-2180-2181-2182-2183-2184-2185-2186-2187-2188-2189-2190-2191-2192-2193-2194-2195-2196-2197-2198-2199-2200-2201-2202-2203-2204-2205-2206-2207-2208-2209-2210-2211-2212-2213-2214-2215-2216-2217-2218-2219-2220-2221-2222-2223-2224-2225-2226-2227-2228-2229-2230-2231-2232-2233-2234-2235-2236-2237-2238-2239-2240-2241-2242-2243-2244-2245-2246-2247-2248-2249-2250-2251-2252-2253-2254-2255-2256-2257-2258-2259-2260-2261-2262-2263-2264-2265-2266-2267-2268-2269-2270-2271-2272-2273-2274-2275-2276-2277-2278-2279-2280-2281-2282-2283-2284-2285-2286-2287-2288-2289-2290-2291-2292-2293-2294-2295-2296-2297-2298-2299-2300-2301-2302-2303-2304-2305-2306-2307-2308-2309-2310-2311-2312-2313-2314-2315-2316-2317-2318-2319-2320-2321-2322-2323-2324-2325-2326-2327-2328-2329-2330-2331-2332-2333-2334-2335-2336-2337-2338-2339-2340-2341-2342-2343-2344-2345-2346-2347-2348-2349-2350-2351-2352-2353-2354-2355-2356-2357-2358-2359-2360-2361-2362-2363-2364-2365-2366-2367-2368-2369-2370-2371-2372-2373-2374-2375-2376-2377-2378-2379-2380-2381-2382-2383-2384-2385-2386-2387-2388-2389-2390-2391-2392-2393-2394-2395-2396-2397-2398-2399-2400-2401-2402-2403-2404-2405-2406-2407-2408-2409-2410-2411-2412-2413-2414-2415-2416-2417-2418-2419-2420-2421-2422-2423-2424-2425-2426-2427-2428-2429-2430-2431-2432-2433-2434-2435-2436-2437-2438-2439-2440-2441-2442-2443-2444-2445-2446-2447-2448-2449-2450-2451-2452-2453-2454-2455-2456-2457-2458-2459-2460-2461-2462-2463-2464-2465-2466-2467-2468-2469-2470-2471-2472-2473-2474-2475-2476-2477-2478-2479-2480-2481-2482-2483-2484-2485-2486-2487-2488-2489-2490-2491-2492-2493-2494-2495-2496-2497-2498-2499-2500-2501-2502-2503-2504-2505-2506-2507-2508-2509-2510-2511-2512-2513-2514-2515-2516-2517-2518-2519-2520-2521-2522-2523-2524-2525-2526-2527-2528-2529-2530-2531-2532-2533-2534-2535-2536-2537-2538-2539-2540-2541-2542-2543-2544-2545-2546-2547-2548-2549-2550-2551-2552-2553-2554-2555-2556-2557-2558-2559-2560-2561-2562-2563-2564-2565-2566-2567-2568-2569-2570-2571-2572-2573-2574-2575-2576-2577-2578-2579-2580-2581-2582-2583-2584-2585-2586-2587-2588-2589-2590-2591-2592-2593-2594-2595-2596-2597-2598-2599-2600-2601-2602-2603-2604-2605-2606-2607-2608-2609-2610-2611-2612-2613-2614-2615-2616-2617-2618-2619-2620-2621-2622-2623-2624-2625-2626-2627-2628-2629-2630-2631-2632-2633-2634-2635-2636-2637-2638-2639-2640-2641-2642-2643-2644-2645-2646-2647-2648-2649-2650-2651-2652-2653-2654-2655-2656-2657-2658-2659-2660-2661-2662-2663-2664-2665-2666-2667-2668-2669-2670-2671-2672-2673-2674-2675-2676-2677-2678-2679-2680-2681-2682-2683-2684-2685-2686-2687-2688-2689-2690-2691-2692-2693-2694-2695-2696-2697-2698-2699-2700-2701-2702-2703-2704-2705-2706-2707-2708-2709-2710-2711-2712-2713-2714-2715-2716-2717-2718-2719-2720-2721-2722-2723-2724-2725-2726-2727-2728-2729-2730-2731-2732-2733-2734-2735-2736-2737-2738-2739-2740-2741-2742-2743-2744-2745-2746-2747-2748-2749-2750-2751-2752-2753-2754-2755-2756-2757-2758-2759-2760-2761-2762-2763-2764-2765-2766-2767-2768-2769-2770-2771-2772-2773-2774-2775-2776-2777-2778-2779-2780-2781-2782-2783-2784-2785-2786-2787-2788-2789-2790-2791-2792-2793-2794-2795-2796-2797-2798-2799-2800-2801-2802-2803-2804-2805-2806-2807-2808-2809-2810-2811-2812-2813-2814-2815-2816-2817-2818-2819

**Figure 1**

$$\rightarrow \frac{1}{2} \frac{d}{dt} \left( \frac{1}{2} \frac{d}{dt} \right)$$

11-22-2019

44

萬里長城

RECEIVED: 11-20-2007

[illegible]

...the ...

2011年11月11日

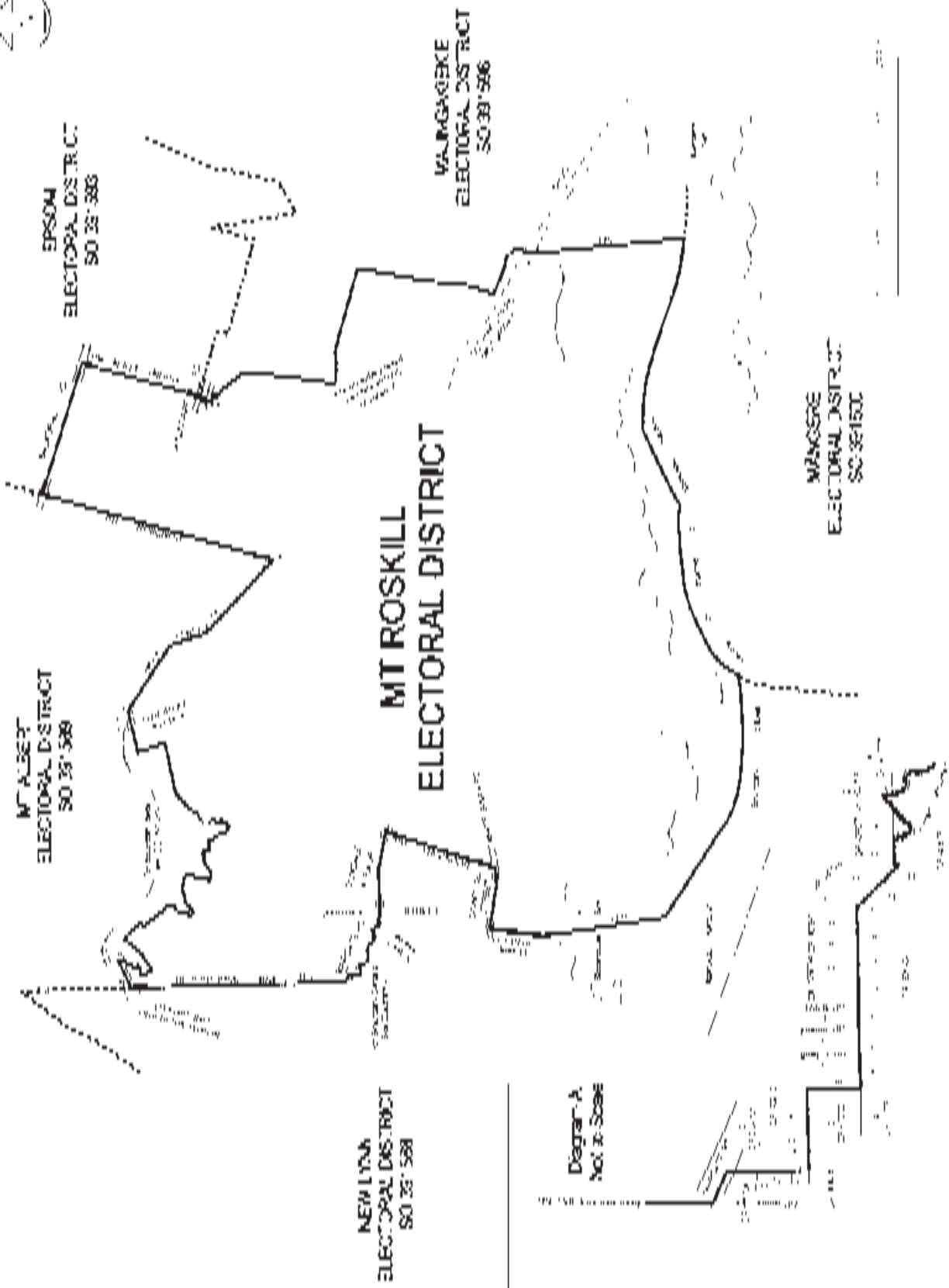
14

—

**Author's Note:** I am grateful to the following people for their comments on earlier drafts of this paper: David Griesbach, John H. Garvey, Jr., Robert C. Marsh, and two anonymous referees.

U  
b.  
f  
E  
2  
:  
:  
:  
:  
:  
:

...



NO. 55,000  
ELECTORAL DISTRICT  
JANUARY 1900

EXPLORE  
ELECTRONIC STRUCTURE

NEW YORK  
ELECTORAL DISTRICT  
NO. 32-05

MT ROSKILL  
ELECTORAL DISTRICT

WALLGÄRKE  
ELECTRONIC STRUCT  
5030'506

W44059E  
ELECTRONIC  
SC-3515T

[illegible][illegible]

Researcher's Name: \_\_\_\_\_

MT ROSKILL ELECTORAL DISTRICT

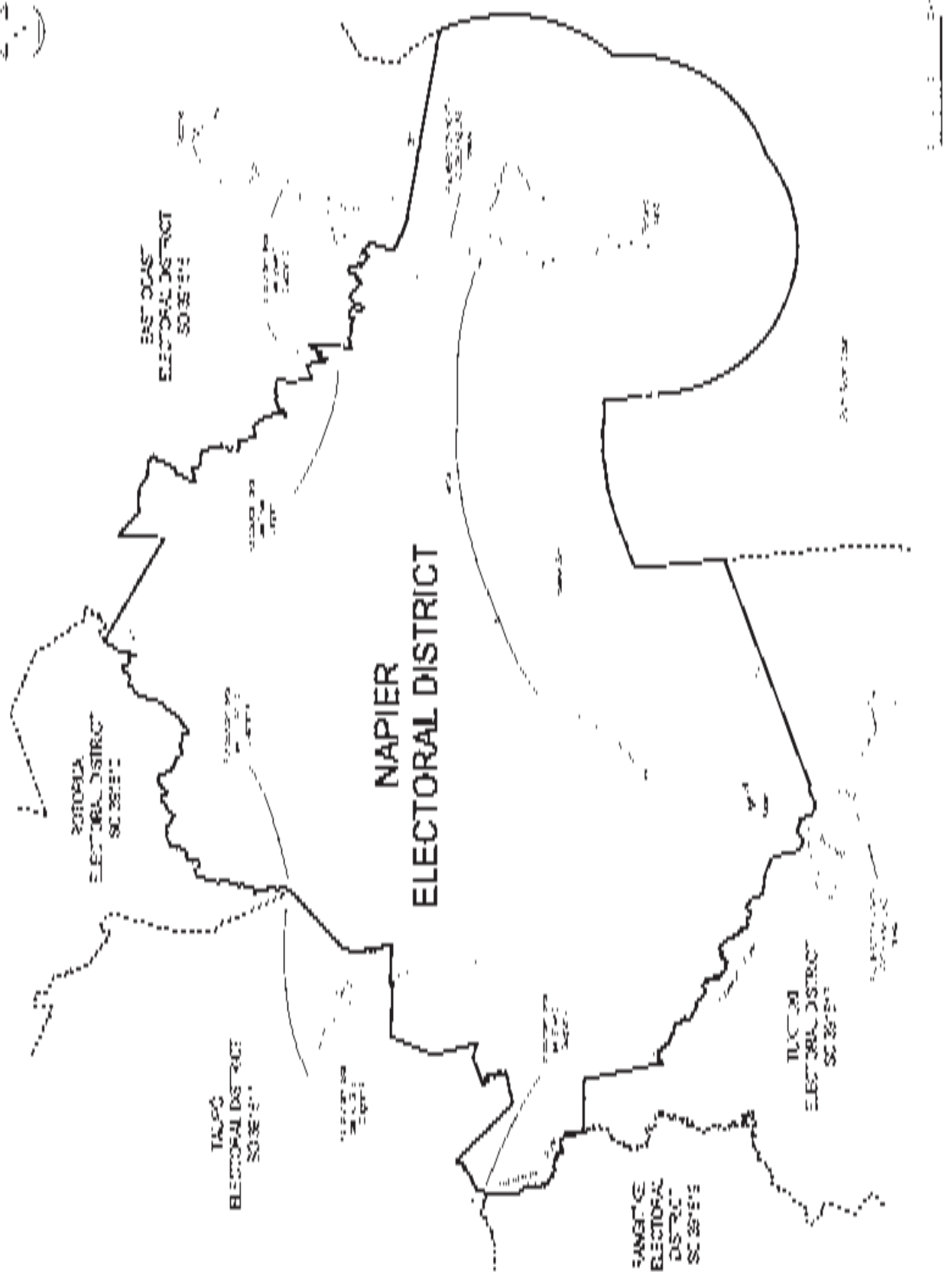
|   |   |   |   |   |   |   |   |   |    |    |    |    |    |    |    |    |    |    |    |    |    |    |    |    |    |    |    |    |    |    |    |    |    |    |    |    |    |    |    |    |    |    |    |    |    |    |    |    |    |    |    |    |    |    |    |    |    |    |    |    |    |    |    |    |    |    |    |    |    |    |    |    |    |    |    |    |    |    |    |    |    |    |    |    |    |    |    |    |    |    |    |    |    |    |    |    |    |    |     |
|---|---|---|---|---|---|---|---|---|----|----|----|----|----|----|----|----|----|----|----|----|----|----|----|----|----|----|----|----|----|----|----|----|----|----|----|----|----|----|----|----|----|----|----|----|----|----|----|----|----|----|----|----|----|----|----|----|----|----|----|----|----|----|----|----|----|----|----|----|----|----|----|----|----|----|----|----|----|----|----|----|----|----|----|----|----|----|----|----|----|----|----|----|----|----|----|----|----|----|-----|
| 1 | 2 | 3 | 4 | 5 | 6 | 7 | 8 | 9 | 10 | 11 | 12 | 13 | 14 | 15 | 16 | 17 | 18 | 19 | 20 | 21 | 22 | 23 | 24 | 25 | 26 | 27 | 28 | 29 | 30 | 31 | 32 | 33 | 34 | 35 | 36 | 37 | 38 | 39 | 40 | 41 | 42 | 43 | 44 | 45 | 46 | 47 | 48 | 49 | 50 | 51 | 52 | 53 | 54 | 55 | 56 | 57 | 58 | 59 | 60 | 61 | 62 | 63 | 64 | 65 | 66 | 67 | 68 | 69 | 70 | 71 | 72 | 73 | 74 | 75 | 76 | 77 | 78 | 79 | 80 | 81 | 82 | 83 | 84 | 85 | 86 | 87 | 88 | 89 | 90 | 91 | 92 | 93 | 94 | 95 | 96 | 97 | 98 | 99 | 100 |
| 1 | 2 | 3 | 4 | 5 | 6 | 7 | 8 | 9 | 10 | 11 | 12 | 13 | 14 | 15 | 16 | 17 | 18 | 19 | 20 | 21 | 22 | 23 | 24 | 25 | 26 | 27 | 28 | 29 | 30 | 31 | 32 | 33 | 34 | 35 | 36 | 37 | 38 | 39 | 40 | 41 | 42 | 43 | 44 | 45 | 46 | 47 | 48 | 49 | 50 | 51 | 52 | 53 | 54 | 55 | 56 | 57 | 58 | 59 | 60 | 61 | 62 | 63 | 64 | 65 | 66 | 67 | 68 | 69 | 70 | 71 | 72 | 73 | 74 | 75 | 76 | 77 | 78 | 79 | 80 | 81 | 82 | 83 | 84 | 85 | 86 | 87 | 88 | 89 | 90 | 91 | 92 | 93 | 94 | 95 | 96 | 97 | 98 | 99 | 100 |

• 2000

SD 39159C

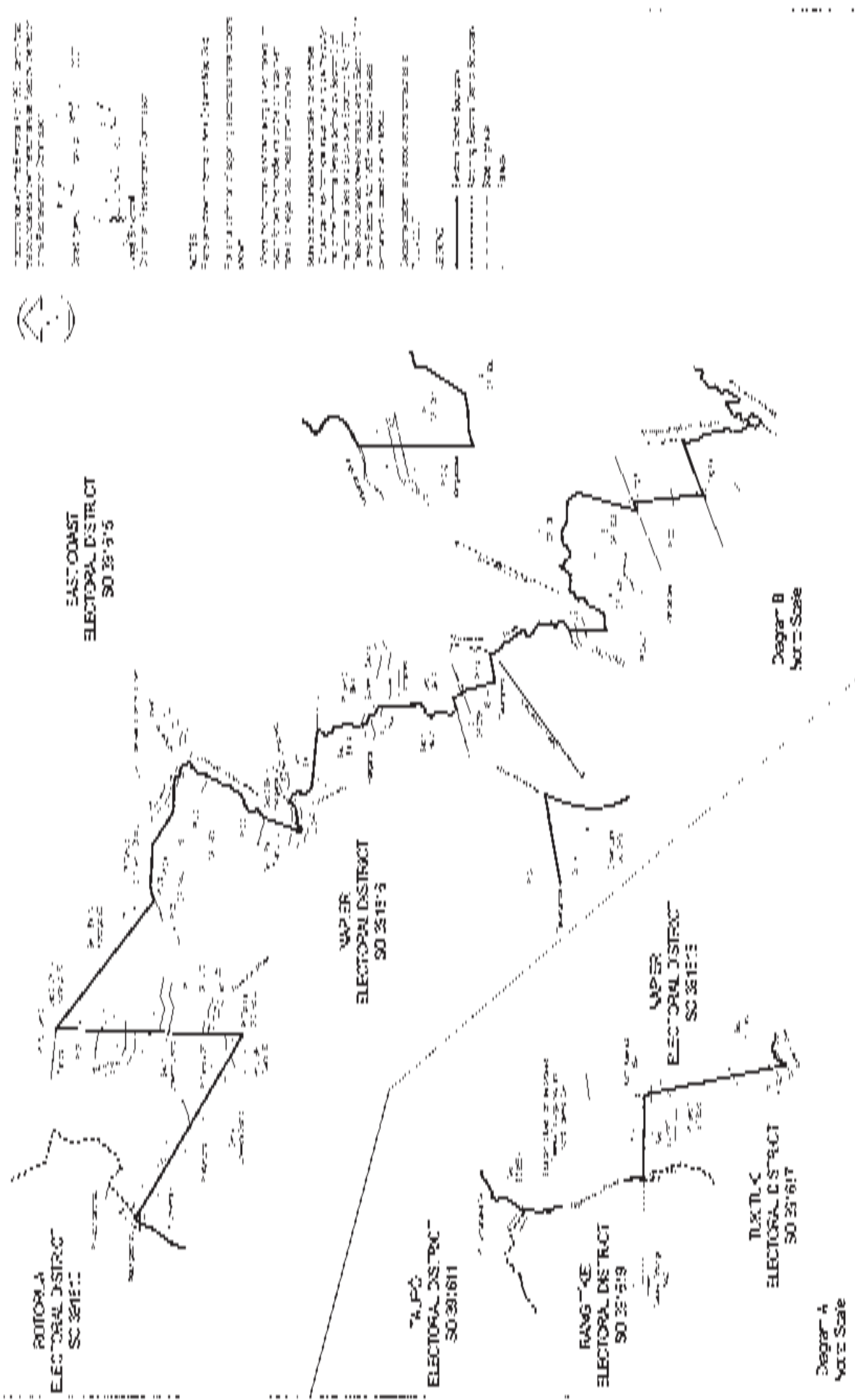


REPRESENTATION OF THE NAPIER ELECTORAL DISTRICT AS IT APPEARS IN THE 2007 ELECTIONS. THE DISTRICT IS BOUND BY THE 14TH PARALLEL OF LATITUDE AND THE 17TH PARALLEL OF LONGITUDE. THE DISTRICT IS BOUND BY THE 14TH PARALLEL OF LATITUDE AND THE 17TH PARALLEL OF LONGITUDE.

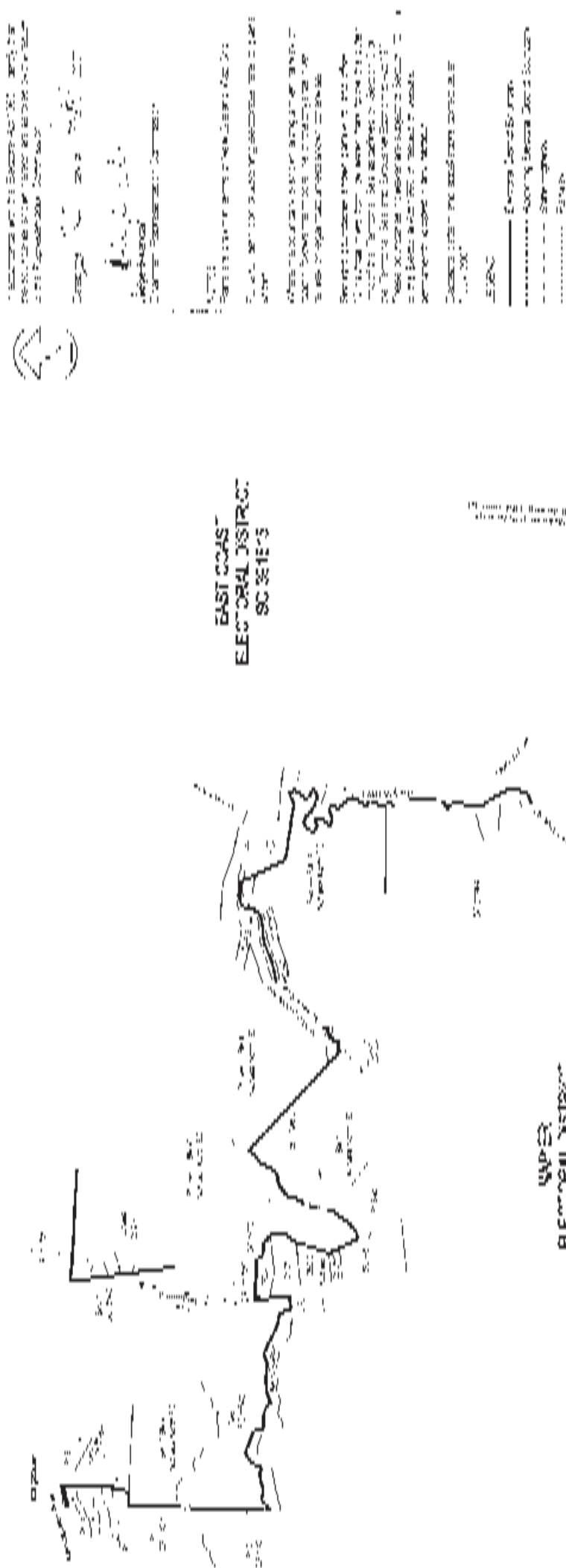


NOTE: THE NAPIER ELECTORAL DISTRICT IS BOUND BY THE 14TH PARALLEL OF LATITUDE AND THE 17TH PARALLEL OF LONGITUDE. THE DISTRICT IS BOUND BY THE 14TH PARALLEL OF LATITUDE AND THE 17TH PARALLEL OF LONGITUDE.

|                                |                           |              |           |
|--------------------------------|---------------------------|--------------|-----------|
| Representation Commission 2007 | NAPIER ELECTORAL DISTRICT | Sheet 1 of 1 | SO 391616 |
| 2007                           | 2007                      | 2007         | 2007      |



|                                  |                                            |                                                  |              |
|----------------------------------|--------------------------------------------|--------------------------------------------------|--------------|
| Representation of Districts 2000 | NAPIER ELECTORAL DISTRICT<br>DIAGRAM SHEET | RECEIVED BY: [Signature]<br>DATE: September 2000 | Sheet 2 of 3 |
|                                  |                                            |                                                  | SO 391616    |



2005 DE 2004  
C-161/04

Received 2010 October 13; accepted 2011 February 13.

KAPIER ELECTORAL DISTRICT  
DIAGRAM SHEET

|     |     |
|-----|-----|
| 441 | 21  |
| 442 | 22  |
| 443 | 23  |
| 444 | 24  |
| 445 | 25  |
| 446 | 26  |
| 447 | 27  |
| 448 | 28  |
| 449 | 29  |
| 450 | 30  |
| 451 | 31  |
| 452 | 32  |
| 453 | 33  |
| 454 | 34  |
| 455 | 35  |
| 456 | 36  |
| 457 | 37  |
| 458 | 38  |
| 459 | 39  |
| 460 | 40  |
| 461 | 41  |
| 462 | 42  |
| 463 | 43  |
| 464 | 44  |
| 465 | 45  |
| 466 | 46  |
| 467 | 47  |
| 468 | 48  |
| 469 | 49  |
| 470 | 50  |
| 471 | 51  |
| 472 | 52  |
| 473 | 53  |
| 474 | 54  |
| 475 | 55  |
| 476 | 56  |
| 477 | 57  |
| 478 | 58  |
| 479 | 59  |
| 480 | 60  |
| 481 | 61  |
| 482 | 62  |
| 483 | 63  |
| 484 | 64  |
| 485 | 65  |
| 486 | 66  |
| 487 | 67  |
| 488 | 68  |
| 489 | 69  |
| 490 | 70  |
| 491 | 71  |
| 492 | 72  |
| 493 | 73  |
| 494 | 74  |
| 495 | 75  |
| 496 | 76  |
| 497 | 77  |
| 498 | 78  |
| 499 | 79  |
| 500 | 80  |
| 501 | 81  |
| 502 | 82  |
| 503 | 83  |
| 504 | 84  |
| 505 | 85  |
| 506 | 86  |
| 507 | 87  |
| 508 | 88  |
| 509 | 89  |
| 510 | 90  |
| 511 | 91  |
| 512 | 92  |
| 513 | 93  |
| 514 | 94  |
| 515 | 95  |
| 516 | 96  |
| 517 | 97  |
| 518 | 98  |
| 519 | 99  |
| 520 | 100 |

$$\begin{array}{l} \frac{1}{2} \pi \\ \frac{1}{2} \pi \\ \frac{1}{2} \pi \\ \frac{1}{2} \pi \\ \frac{1}{2} \pi \end{array}$$

11

\$0.391618

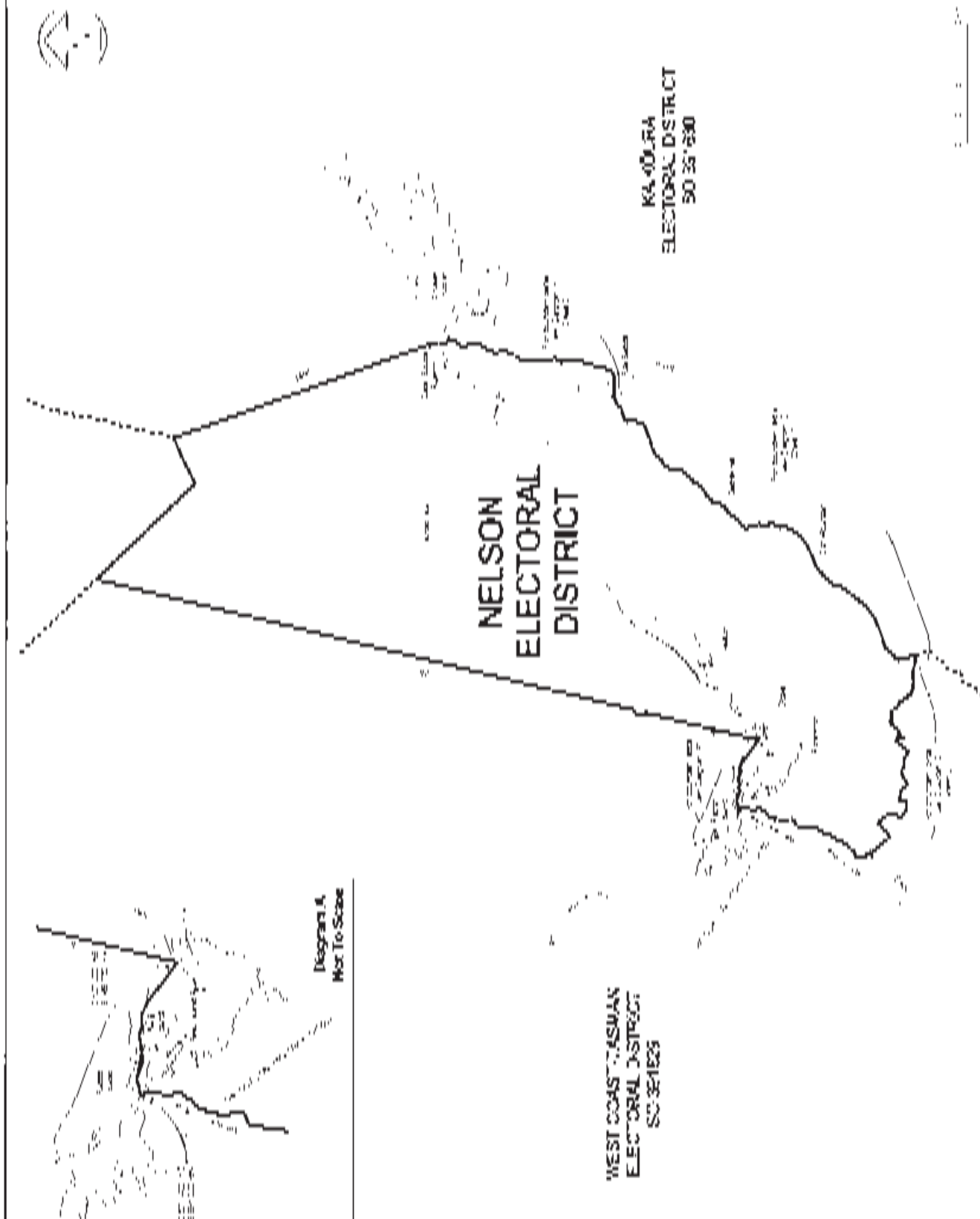
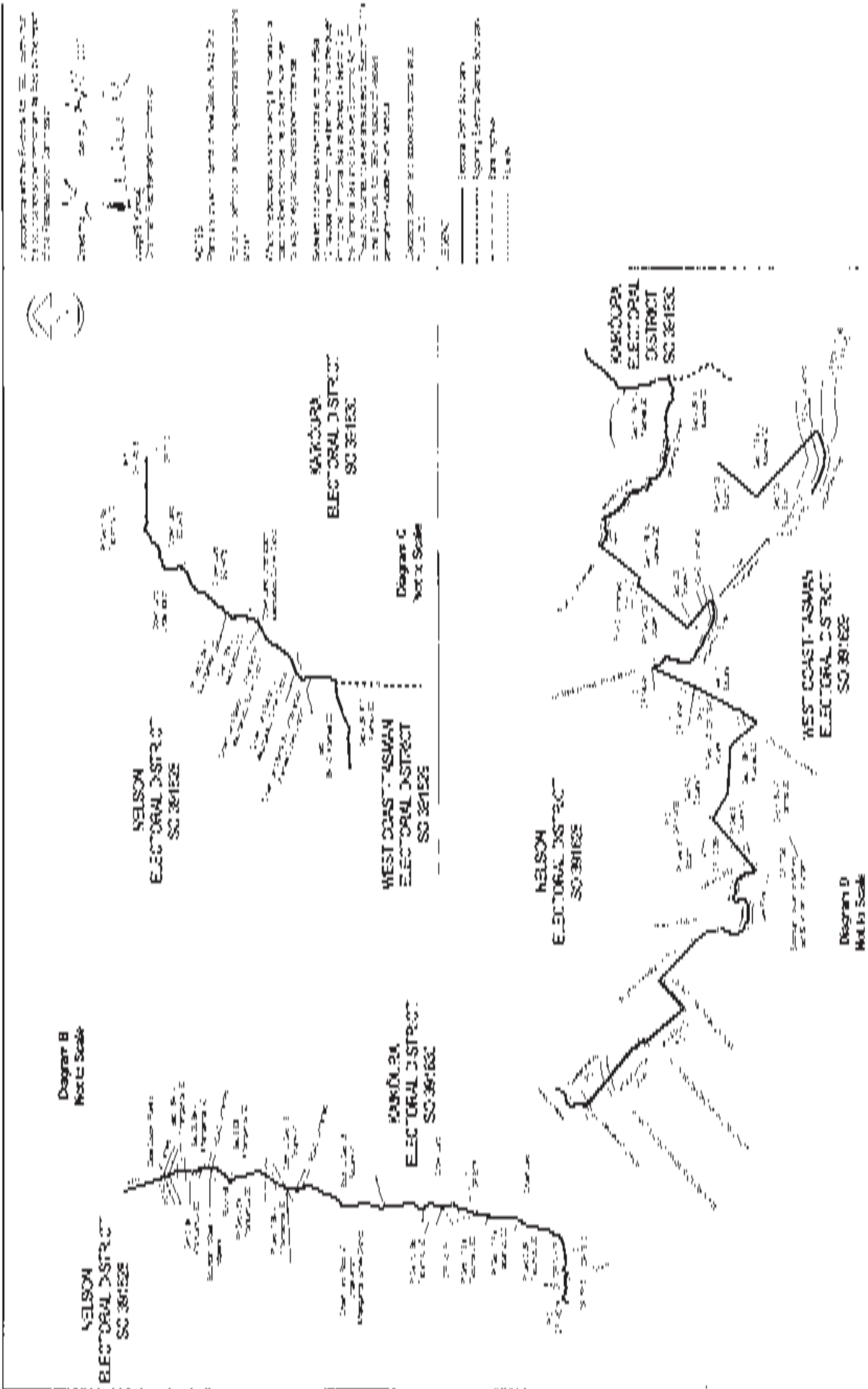
[illegible][illegible]

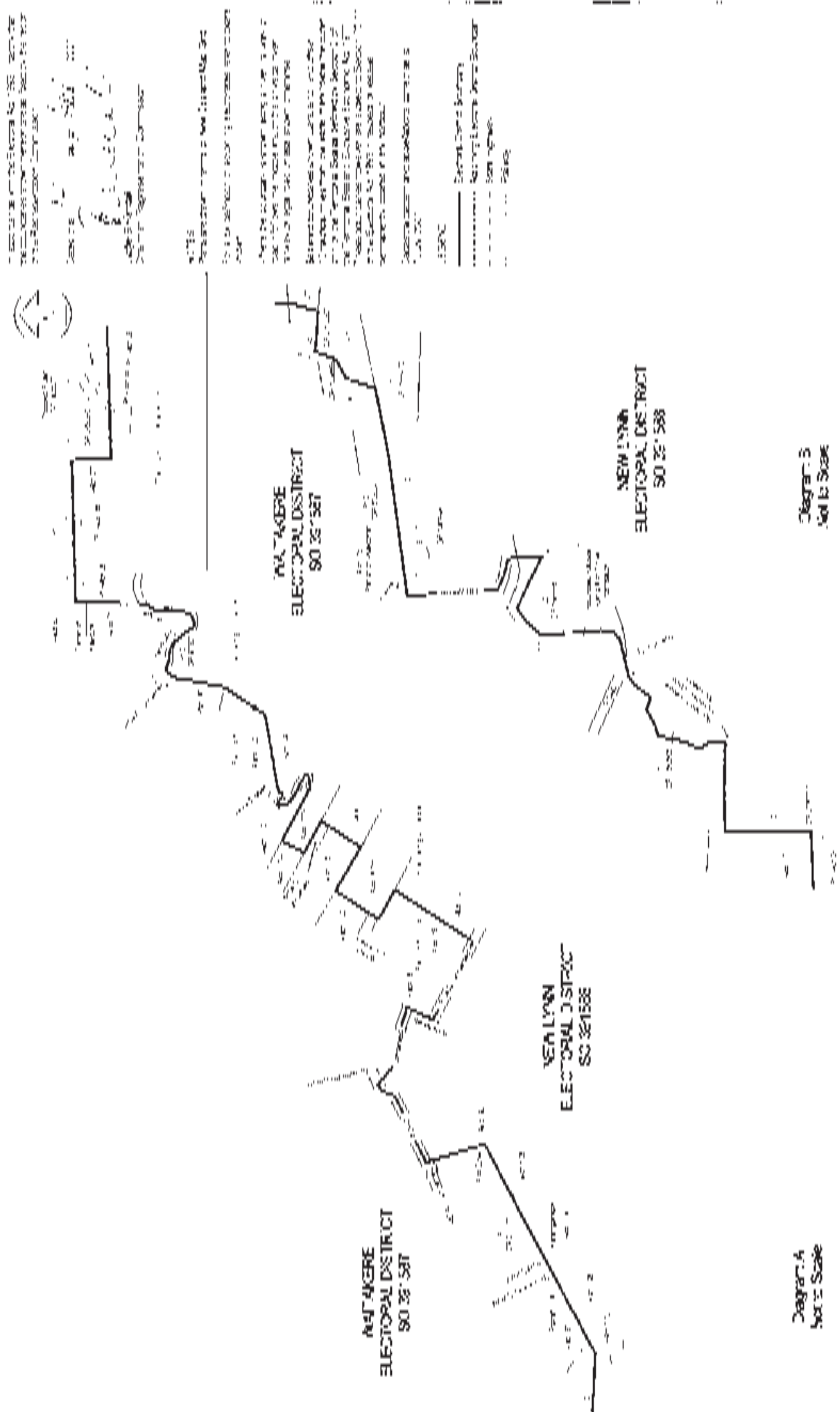
Diagram 1, Her To Scope





|                                |                                            |                                                      |              |
|--------------------------------|--------------------------------------------|------------------------------------------------------|--------------|
| Representation Commission 2007 | Nelson Electoral District<br>Diagram Sheet | Prepared by: Simon G. Martin<br>Date: September 2007 | Sheet 2 of 2 |
|                                |                                            | Page 1 of 1                                          | SO 391626    |

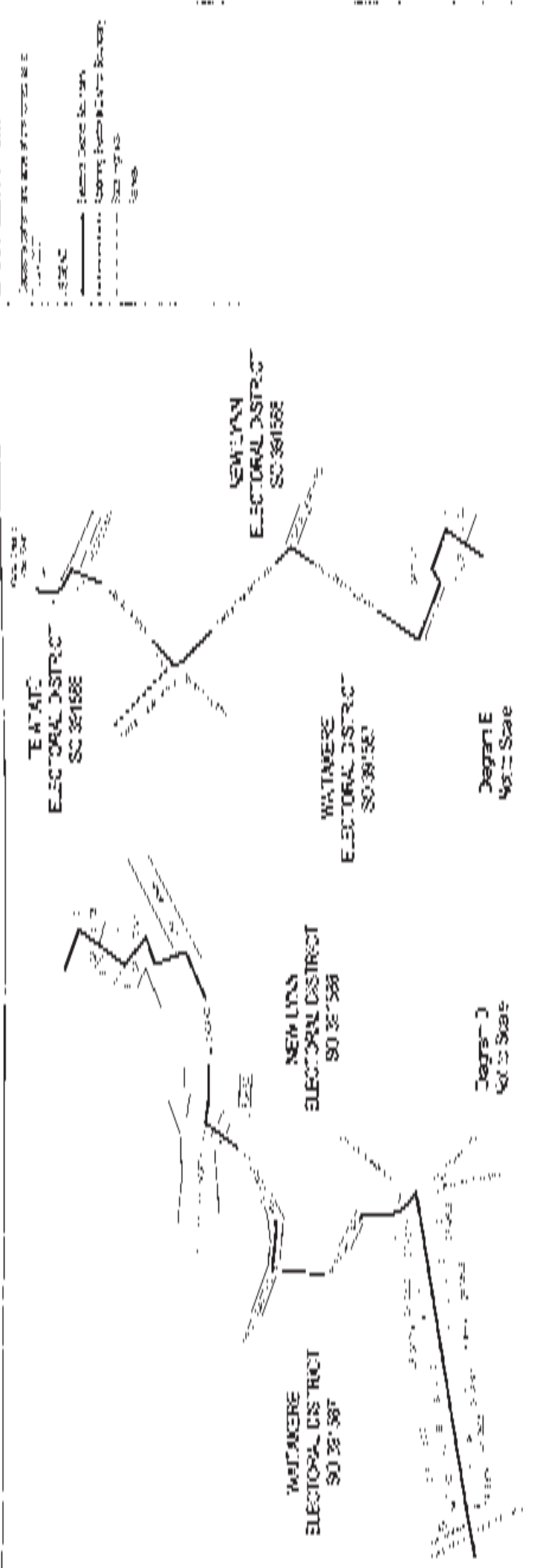
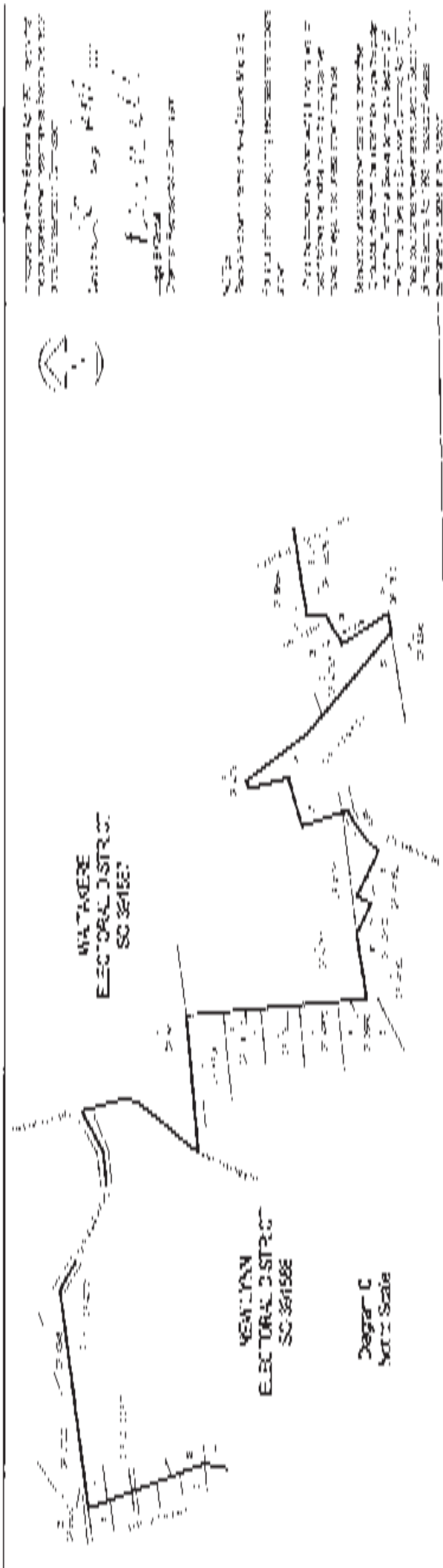




THE ELECTORAL DISTRICTS OF THE NEW LYNN ELECTORAL DISTRICT SO 321588, THE NEW LYNN ELECTORAL DISTRICT SO 391588, AND THE WATAKERE ELECTORAL DISTRICT SO 321587, ARE SHOWN ON THIS MAP.

THE ELECTORAL DISTRICTS OF THE NEW LYNN ELECTORAL DISTRICT SO 321588, THE NEW LYNN ELECTORAL DISTRICT SO 391588, AND THE WATAKERE ELECTORAL DISTRICT SO 321587, ARE SHOWN ON THIS MAP.

|                               |                               |                     |              |
|-------------------------------|-------------------------------|---------------------|--------------|
| REPRESENTATION COMMITTEE 2017 | NEW LYNN ELECTORAL DISTRICT 3 | PREPARED BY: [Name] | SHEET 2 OF 3 |
|                               | DIAGRAM SHEET                 | DATE: [Date]        | SO 391588    |



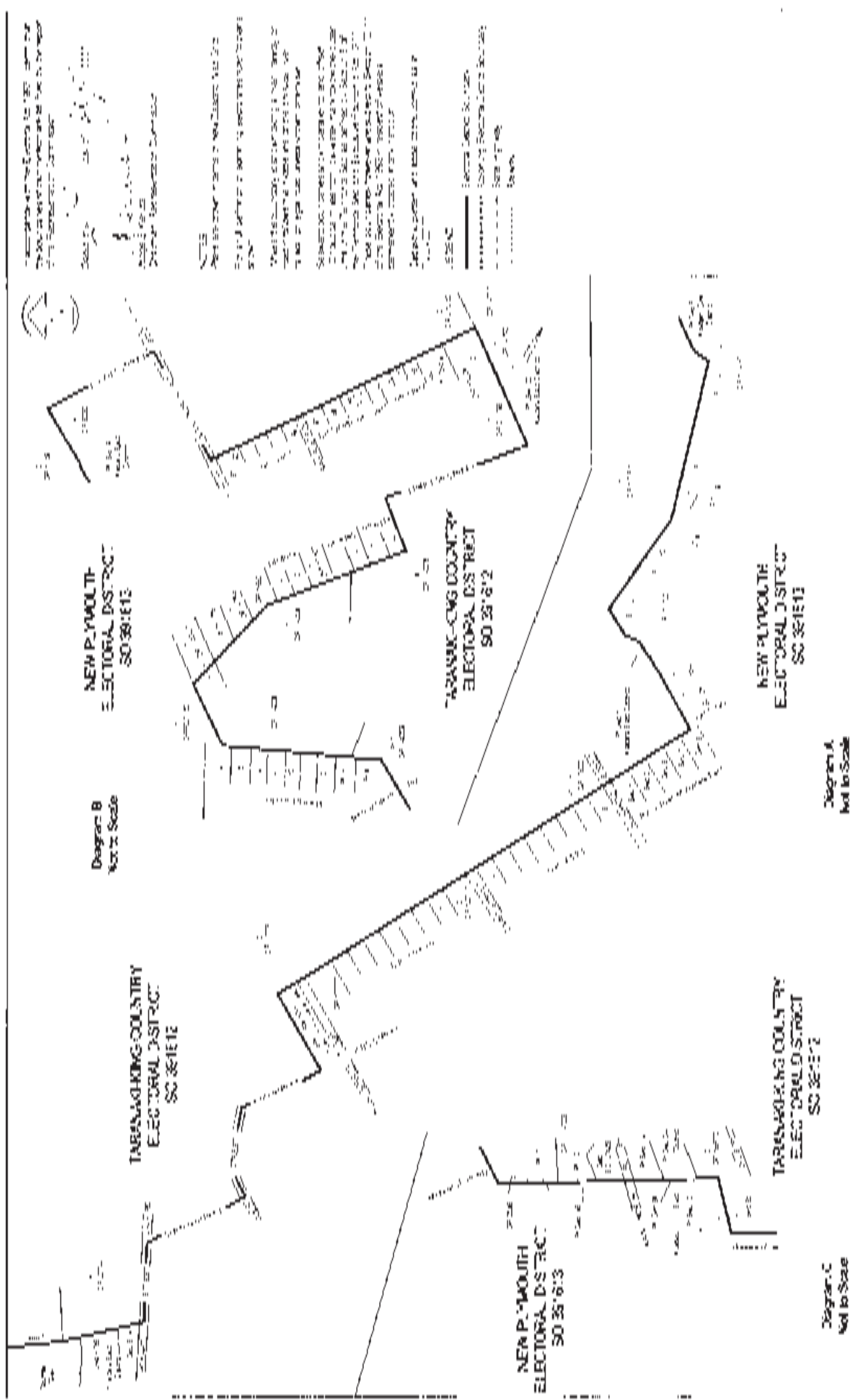
|                                |                                              |                                                        |              |
|--------------------------------|----------------------------------------------|--------------------------------------------------------|--------------|
| Representation Commission 2007 | NEW LYNN ELECTORAL DISTRICT<br>DIAGRAM SHEET | PREPARED BY: SHARON J. JAMESON<br>DATE: SEPTEMBER 2007 | SHEET 2 OF 2 |
|                                |                                              | SO 391588                                              |              |

NOTES:  
1. THIS MAP IS A REPRESENTATION OF THE ELECTORAL DISTRICTS FOR THE 2007 GENERAL ELECTION.  
2. THE BOUNDARIES OF THE ELECTORAL DISTRICTS ARE BASED ON THE 2006 CENSUS DATA.  
3. THE BOUNDARIES OF THE ELECTORAL DISTRICTS ARE SUBJECT TO CHANGE.  
4. THE BOUNDARIES OF THE ELECTORAL DISTRICTS ARE NOT TO SCALE.

NOTES:  
1. THIS MAP IS A REPRESENTATION OF THE ELECTORAL DISTRICTS FOR THE 2007 GENERAL ELECTION.  
2. THE BOUNDARIES OF THE ELECTORAL DISTRICTS ARE BASED ON THE 2006 CENSUS DATA.  
3. THE BOUNDARIES OF THE ELECTORAL DISTRICTS ARE SUBJECT TO CHANGE.  
4. THE BOUNDARIES OF THE ELECTORAL DISTRICTS ARE NOT TO SCALE.

NOTES:  
1. THIS MAP IS A REPRESENTATION OF THE ELECTORAL DISTRICTS FOR THE 2007 GENERAL ELECTION.  
2. THE BOUNDARIES OF THE ELECTORAL DISTRICTS ARE BASED ON THE 2006 CENSUS DATA.  
3. THE BOUNDARIES OF THE ELECTORAL DISTRICTS ARE SUBJECT TO CHANGE.  
4. THE BOUNDARIES OF THE ELECTORAL DISTRICTS ARE NOT TO SCALE.





|                                |                                                  |                                                 |                           |
|--------------------------------|--------------------------------------------------|-------------------------------------------------|---------------------------|
| Representative Commission 2007 | NEW PLYMOUTH ELECTORAL DISTRICT<br>DIAGRAM SHEET | Prepared by: Simon G. Ward<br>Data Source: 2007 | Sheet 2 of 3<br>SO 391613 |
|--------------------------------|--------------------------------------------------|-------------------------------------------------|---------------------------|



2000-2001, 2002-2003, 2004-2005, 2006-2007, 2008-2009, 2010-2011, 2012-2013, 2014-2015, 2016-2017, 2018-2019, 2020-2021, 2022-2023, 2024-2025, 2026-2027, 2028-2029, 2030-2031, 2032-2033, 2034-2035, 2036-2037, 2038-2039, 2040-2041, 2042-2043, 2044-2045, 2046-2047, 2048-2049, 2050-2051, 2052-2053, 2054-2055, 2056-2057, 2058-2059, 2060-2061, 2062-2063, 2064-2065, 2066-2067, 2068-2069, 2070-2071, 2072-2073, 2074-2075, 2076-2077, 2078-2079, 2080-2081, 2082-2083, 2084-2085, 2086-2087, 2088-2089, 2090-2091, 2092-2093, 2094-2095, 2096-2097, 2098-2099, 2100-2101, 2102-2103, 2104-2105, 2106-2107, 2108-2109, 2110-2111, 2112-2113, 2114-2115, 2116-2117, 2118-2119, 2120-2121, 2122-2123, 2124-2125, 2126-2127, 2128-2129, 2130-2131, 2132-2133, 2134-2135, 2136-2137, 2138-2139, 2140-2141, 2142-2143, 2144-2145, 2146-2147, 2148-2149, 2150-2151, 2152-2153, 2154-2155, 2156-2157, 2158-2159, 2160-2161, 2162-2163, 2164-2165, 2166-2167, 2168-2169, 2170-2171, 2172-2173, 2174-2175, 2176-2177, 2178-2179, 2180-2181, 2182-2183, 2184-2185, 2186-2187, 2188-2189, 2190-2191, 2192-2193, 2194-2195, 2196-2197, 2198-2199, 2200-2201, 2202-2203, 2204-2205, 2206-2207, 2208-2209, 2210-2211, 2212-2213, 2214-2215, 2216-2217, 2218-2219, 2220-2221, 2222-2223, 2224-2225, 2226-2227, 2228-2229, 2230-2231, 2232-2233, 2234-2235, 2236-2237, 2238-2239, 2240-2241, 2242-2243, 2244-2245, 2246-2247, 2248-2249, 2250-2251, 2252-2253, 2254-2255, 2256-2257, 2258-2259, 2260-2261, 2262-2263, 2264-2265, 2266-2267, 2268-2269, 2270-2271, 2272-2273, 2274-2275, 2276-2277, 2278-2279, 2280-2281, 2282-2283, 2284-2285, 2286-2287, 2288-2289, 2290-2291, 2292-2293, 2294-2295, 2296-2297, 2298-2299, 2300-2301, 2302-2303, 2304-2305, 2306-2307, 2308-2309, 2310-2311, 2312-2313, 2314-2315, 2316-2317, 2318-2319, 2320-2321, 2322-2323, 2324-2325, 2326-2327, 2328-2329, 2330-2331, 2332-2333, 2334-2335, 2336-2337, 2338-2339, 2340-2341, 2342-2343, 2344-2345, 2346-2347, 2348-2349, 2350-2351, 2352-2353, 2354-2355, 2356-2357, 2358-2359, 2360-2361, 2362-2363, 2364-2365, 2366-2367, 2368-2369, 2370-2371, 2372-2373, 2374-2375, 2376-2377, 2378-2379, 2380-2381, 2382-2383, 2384-2385, 2386-2387, 2388-2389, 2390-2391, 2392-2393, 2394-2395, 2396-2397, 2398-2399, 2400-2401, 2402-2403, 2404-2405, 2406-2407, 2408-2409, 2410-2411, 2412-2413, 2414-2415, 2416-2417, 2418-2419, 2420-2421, 2422-2423, 2424-2425, 2426-2427, 2428-2429, 2430-2431, 2432-2433, 2434-2435, 2436-2437, 2438-2439, 2440-2441, 2442-2443, 2444-2445, 2446-2447, 2448-2449, 2450-2451, 2452-2453, 2454-2455, 2456-2457, 2458-2459, 2460-2461, 2462-2463, 2464-2465, 2466-2467, 2468-2469, 2470-2471, 2472-2473, 2474-2475, 2476-2477, 2478-2479, 2480-2481, 2482-2483, 2484-2485, 2486-2487, 2488-2489, 2490-2491, 2492-2493, 2494-2495, 2496-2497, 2498-2499, 2500-2501, 2502-2503, 2504-2505, 2506-2507, 2508-2509, 2510-2511, 2512-2513, 2514-2515, 2516-2517, 2518-2519, 2520-2521, 2522-2523, 2524-2525, 2526-2527, 2528-2529, 2530-2531, 2532-2533, 2534-2535, 2536-2537, 2538-2539, 2540-2541, 2542-2543, 2544-2545, 2546-2547, 2548-2549, 2550-2551, 2552-2553, 2554-2555, 2556-2557, 2558-2559, 2560-2561, 2562-2563, 2564-2565, 2566-2567, 2568-2569, 2570-2571, 2572-2573, 2574-2575, 2576-2577, 2578-2579, 2580-2581, 2582-2583, 2584-2585, 2586-2587, 2588-2589, 2590-2591, 2592-2593, 2594-2595, 2596-2597, 2598-2599, 2600-2601, 2602-2603, 2604-2605, 2606-2607, 2608-2609, 2610-2611, 2612-2613, 2614-2615, 2616-2617, 2618-2619, 2620-2621, 2622-2623, 2624-2625, 2626-2627, 2628-2629, 2630-2631, 2632-2633, 2634-2635, 2636-2637, 2638-2639, 2640-2641, 2642-2643, 2644-2645, 2646-2647, 2648-2649, 2650-2651, 2652-2653, 2654-2655, 2656-2657, 2658-2659, 2660-2661, 2662-2663, 2664-2665, 2666-2667, 2668-2669, 2670-2671, 2672-2673, 2674-2675, 2676-2677, 2678-2679, 2680-2681, 2682-2683, 2684-2685, 2686-2687, 2688-2689, 2690-2691, 2692-2693, 2694-2695, 2696-2697, 2698-2699, 2700-2701, 2702-2703, 2704-2705, 2706-2707, 2708-2709, 2710-2711, 2712-2713, 2714-2715, 2716-2717, 2718-2719, 2720-2721, 2722-2723, 2724-2725, 2726-2727, 2728-2729, 2730-2731, 2732-2733, 2734-2735, 2736-2737, 2738-2739, 2740-2741, 2742-2743, 27

100

**Figure 1**

[illegible][illegible]

...the ...

11  
 12  
 13  
 14  
 15  
 16  
 17  
 18  
 19  
 20  
 21  
 22  
 23  
 24  
 25  
 26  
 27  
 28  
 29  
 30  
 31  
 32  
 33  
 34  
 35  
 36  
 37  
 38  
 39  
 40  
 41  
 42  
 43  
 44  
 45  
 46  
 47  
 48  
 49  
 50  
 51  
 52  
 53  
 54  
 55  
 56  
 57  
 58  
 59  
 60  
 61  
 62  
 63  
 64  
 65  
 66  
 67  
 68  
 69  
 70  
 71  
 72  
 73  
 74  
 75  
 76  
 77  
 78  
 79  
 80  
 81  
 82  
 83  
 84  
 85  
 86  
 87  
 88  
 89  
 90  
 91  
 92  
 93  
 94  
 95  
 96  
 97  
 98  
 99  
 100  
 101  
 102  
 103  
 104  
 105  
 106  
 107  
 108  
 109  
 110  
 111  
 112  
 113  
 114  
 115  
 116  
 117  
 118  
 119  
 120  
 121  
 122  
 123  
 124  
 125  
 126  
 127  
 128  
 129  
 130  
 131  
 132  
 133  
 134  
 135  
 136  
 137  
 138  
 139  
 140  
 141  
 142  
 143  
 144  
 145  
 146  
 147  
 148  
 149  
 150  
 151  
 152  
 153  
 154  
 155  
 156  
 157  
 158  
 159  
 160  
 161  
 162  
 163  
 164  
 165  
 166  
 167  
 168  
 169  
 170  
 171  
 172  
 173  
 174  
 175  
 176  
 177  
 178  
 179  
 180  
 181  
 182  
 183  
 184  
 185  
 186  
 187  
 188  
 189  
 190  
 191  
 192  
 193  
 194  
 195  
 196  
 197  
 198  
 199  
 200  
 201  
 202  
 203  
 204  
 205  
 206  
 207  
 208  
 209  
 210  
 211  
 212  
 213  
 214  
 215  
 216  
 217  
 218  
 219  
 220  
 221  
 222  
 223  
 224  
 225  
 226  
 227  
 228  
 229  
 230  
 231  
 232  
 233  
 234  
 235  
 236  
 237  
 238  
 239  
 240  
 241  
 242  
 243  
 244  
 245  
 246  
 247  
 248  
 249  
 250  
 251  
 252  
 253  
 254  
 255  
 256  
 257  
 258  
 259  
 260  
 261  
 262  
 263  
 264  
 265  
 266  
 267  
 268  
 269  
 270  
 271  
 272  
 273  
 274  
 275  
 276  
 277  
 278  
 279  
 280  
 281  
 282  
 283  
 284  
 285  
 286  
 287  
 288  
 289  
 290  
 291  
 292  
 293  
 294  
 295  
 296  
 297  
 298  
 299  
 300  
 301  
 302  
 303  
 304  
 305  
 306  
 307  
 308  
 309  
 310  
 311  
 312  
 313  
 314  
 315  
 316  
 317  
 318  
 319  
 320  
 321  
 322  
 323  
 324  
 325  
 326  
 327  
 328  
 329  
 330  
 331  
 332  
 333  
 334  
 335  
 336  
 337  
 338  
 339  
 340  
 341  
 342  
 343  
 344  
 345  
 346  
 347  
 348  
 349  
 350  
 351  
 352  
 353  
 354  
 355  
 356  
 357  
 358  
 359  
 360  
 361  
 362  
 363  
 364  
 365  
 366  
 367  
 368  
 369  
 370  
 371  
 372  
 373  
 374  
 375  
 376  
 377  
 378  
 379  
 380  
 381  
 382  
 383  
 384  
 385  
 386  
 387  
 388  
 389  
 390  
 391  
 392  
 393  
 394  
 395  
 396  
 397  
 398  
 399  
 400  
 401  
 402  
 403  
 404  
 405  
 406  
 407  
 408  
 409  
 410  
 411  
 412  
 413  
 414  
 415  
 416  
 417  
 418  
 419  
 420  
 421  
 422  
 423  
 424  
 425  
 426  
 427  
 428  
 429  
 430  
 431  
 432  
 433  
 434  
 435  
 436  
 437  
 438  
 439  
 440  
 441  
 442  
 443  
 444  
 445  
 446  
 447  
 448  
 449  
 450  
 451  
 452  
 453  
 454  
 455  
 456  
 457  
 458  
 459  
 460  
 461  
 462  
 463  
 464  
 465  
 466  
 467  
 468  
 469  
 470  
 471  
 472  
 473  
 474  
 475  
 476  
 477  
 478  
 479  
 480  
 481  
 482  
 483  
 484  
 485  
 486  
 487  
 488  
 489  
 490  
 491  
 492  
 493  
 494  
 495  
 496  
 497  
 498  
 499  
 500  
 501  
 502  
 503  
 504  
 505  
 506  
 507  
 508  
 509  
 510  
 511  
 512  
 513  
 514  
 515  
 516  
 517  
 518  
 519  
 520  
 521  
 522  
 523  
 524  
 525  
 526  
 527  
 528  
 529  
 530  
 531  
 532  
 533

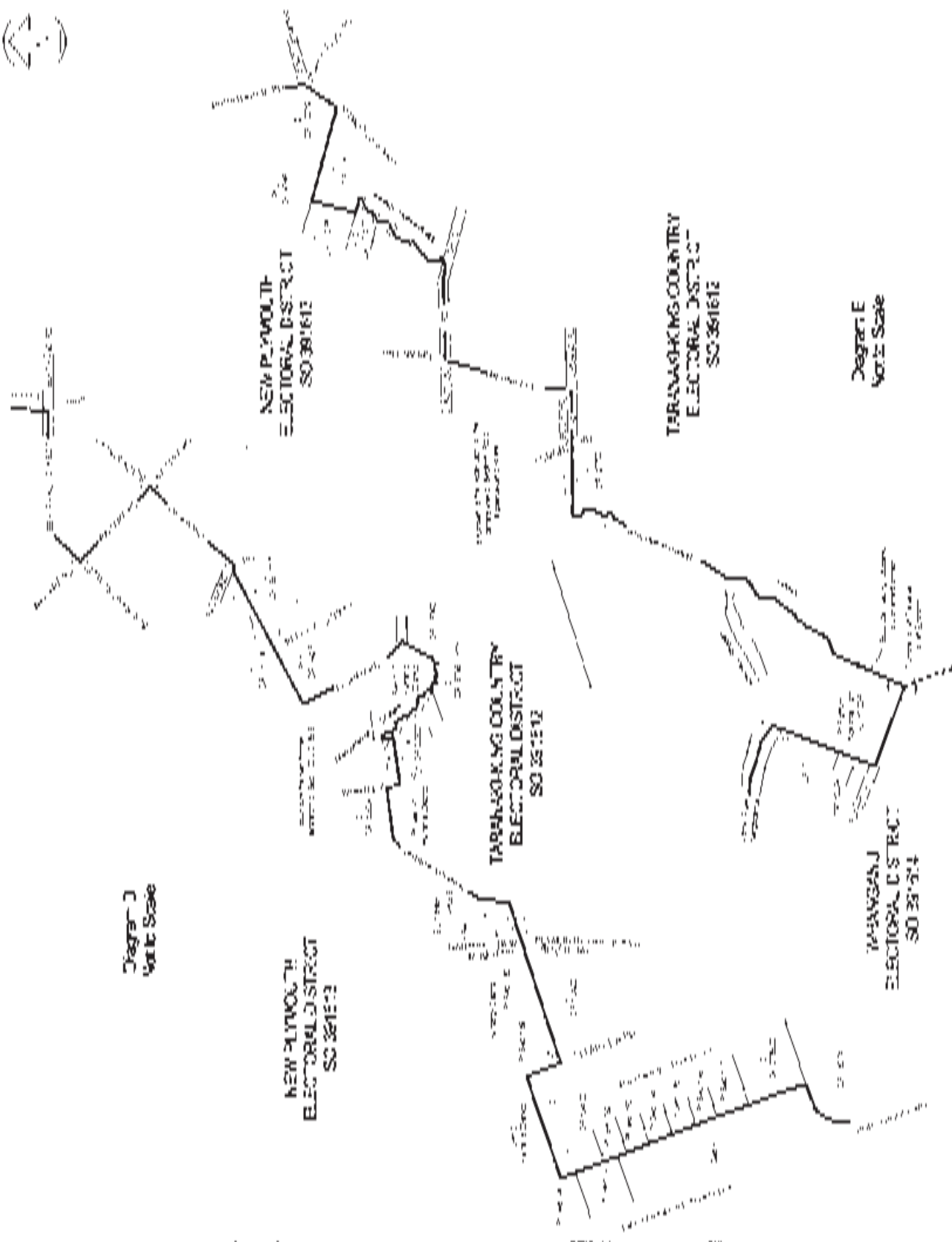
141

五、

.....

... 2000

11



æts 1 m  
C-æþe: C

31.12.2019

2025-2026 Survey 2025

NEW PLYMOUTH ELECTORAL DISTRICT  
DIAGRAM SHEET

[illegible]

100  
101  
102  
103  
104

14  
15  
16  
17  
18  
19  
20  
21  
22  
23  
24  
25  
26  
27  
28  
29  
30  
31  
32  
33  
34  
35  
36  
37  
38  
39  
40  
41  
42  
43  
44  
45  
46  
47  
48  
49  
50  
51  
52  
53  
54  
55  
56  
57  
58  
59  
60  
61  
62  
63  
64  
65  
66  
67  
68  
69  
70  
71  
72  
73  
74  
75  
76  
77  
78  
79  
80  
81  
82  
83  
84  
85  
86  
87  
88  
89  
90  
91  
92  
93  
94  
95  
96  
97  
98  
99  
100  
101  
102  
103  
104  
105  
106  
107  
108  
109  
110  
111  
112  
113  
114  
115  
116  
117  
118  
119  
120  
121  
122  
123  
124  
125  
126  
127  
128  
129  
130  
131  
132  
133  
134  
135  
136  
137  
138  
139  
140  
141  
142  
143  
144  
145  
146  
147  
148  
149  
150  
151  
152  
153  
154  
155  
156  
157  
158  
159  
160  
161  
162  
163  
164  
165  
166  
167  
168  
169  
170  
171  
172  
173  
174  
175  
176  
177  
178  
179  
180  
181  
182  
183  
184  
185  
186  
187  
188  
189  
190  
191  
192  
193  
194  
195  
196  
197  
198  
199  
200  
201  
202  
203  
204  
205  
206  
207  
208  
209  
210  
211  
212  
213  
214  
215  
216  
217  
218  
219  
220  
221  
222  
223  
224  
225  
226  
227  
228  
229  
230  
231  
232  
233  
234  
235  
236  
237  
238  
239  
240  
241  
242  
243  
244  
245  
246  
247  
248  
249  
250  
251  
252  
253  
254  
255  
256  
257  
258  
259  
260  
261  
262  
263  
264  
265  
266  
267  
268  
269  
270  
271  
272  
273  
274  
275  
276  
277  
278  
279  
280  
281  
282  
283  
284  
285  
286  
287  
288  
289  
290  
291  
292  
293  
294  
295  
296  
297  
298  
299  
300  
301  
302  
303  
304  
305  
306  
307  
308  
309  
310  
311  
312  
313  
314  
315  
316  
317  
318  
319  
320  
321  
322  
323  
324  
325  
326  
327  
328  
329  
330  
331  
332  
333  
334  
335  
336  
337  
338  
339  
340  
341  
342  
343  
344  
345  
346  
347  
348  
349  
350  
351  
352  
353  
354  
355  
356  
357  
358  
359  
360  
361  
362  
363  
364  
365  
366  
367  
368  
369  
370  
371  
372  
373  
374  
375  
376  
377  
378  
379  
380  
381  
382  
383  
384  
385  
386  
387  
388  
389  
390  
391  
392  
393  
394  
395  
396  
397  
398  
399  
400  
401  
402  
403  
404  
405  
406  
407  
408  
409  
410  
411  
412  
413  
414  
415  
416  
417  
418  
419  
420  
421  
422  
423  
424  
425  
426  
427  
428  
429  
430  
431  
432  
433  
434  
435  
436  
437  
438  
439  
440  
441  
442  
443  
444  
445  
446  
447  
448  
449  
450  
451  
452  
453  
454  
455  
456  
457  
458  
459  
460  
461  
462  
463  
464  
465  
466  
467  
468  
469  
470  
471  
472  
473  
474  
475  
476  
477  
478  
479  
480  
481  
482  
483  
484  
485  
486  
487  
488  
489  
490  
491  
492  
493  
494  
495  
496  
497  
498  
499  
500  
501  
502  
503  
504  
505  
506  
507  
508  
509  
510  
511  
512  
513  
514  
515  
516  
517  
518  
519  
520  
521  
522  
523  
524  
525  
526  
527  
528  
529  
530  
531  
532  
533  
534  
535  
536  
537  
538  
539  
540  
541  
542  
543  
544  
545  
546  
547  
548  
549  
550  
551  
552  
553  
554  
555  
556  
557  
558  
559  
560  
561  
562  
563  
564  
565  
566  
567  
568  
569  
570  
571  
572  
573  
574  
575  
576  
577  
578  
579  
580  
581  
582  
583  
584  
585  
586  
587  
588  
589  
590  
591  
592  
593  
594  
595  
596  
597  
598  
599  
600  
601  
602  
603  
604  
605  
606  
607  
608  
609  
610  
611  
612  
613  
614  
615  
616  
617  
618  
619  
620  
621  
622  
623  
624  
625  
626  
627  
628  
629  
630  
631  
632  
633  
634  
635  
636  
637  
638  
639  
640  
641  
642  
643  
644  
645  
646  
647  
648  
649  
650  
651  
652  
653  
654  
655  
656  
657  
658  
659  
660  
661  
662  
663  
664  
665  
666  
667  
668  
669  
670  
671  
672  
673  
674  
675  
676  
677  
678  
679  
680  
681  
682  
683  
684  
685  
686  
687  
688  
689  
690  
691  
692  
693  
694  
695  
696  
697  
698  
699  
700  
701  
702  
703  
704  
705  
706  
707  
708  
709  
710  
711  
712  
713  
714  
715  
716  
717  
718  
719  
720  
721  
722  
723  
724  
725  
726  
727  
728  
729  
730  
731  
732  
733  
734  
735  
736  
737  
738  
739  
740  
741  
742  
743  
744  
745  
746  
747  
748  
749  
750  
751  
752  
753  
754  
755  
756  
757  
758  
759  
760  
761  
762  
763  
764  
765  
766  
767  
768  
769  
770  
771  
772  
773  
774  
775  
776  
777  
778  
779  
780  
781  
782  
783  
784  
785  
786  
787  
788  
789  
790  
791  
792  
793  
794  
795  
796  
797  
798  
799  
800  
801  
802  
803  
804  
805  
806  
807  
808  
809  
810  
811  
812  
813  
814  
815  
816  
817  
818  
819  
820  
821  
822  
823  
824  
825  
826  
827  
828  
829  
830  
831  
832  
833  
834  
835  
836  
837  
838  
839  
840  
841  
842  
843  
844  
845  
846  
847  
848  
849

SO 391E13

1. BOUNDARIES OF THE DISTRICTS ARE TO BE DETERMINED BY THE COMMISSIONER OF THE REVENUE DEPARTMENT IN CONSULTATION WITH THE LOCAL GOVERNMENTS AND THE ELECTION COMMISSION.

2. THE BOUNDARIES OF THE DISTRICTS ARE TO BE DETERMINED BY THE COMMISSIONER OF THE REVENUE DEPARTMENT IN CONSULTATION WITH THE LOCAL GOVERNMENTS AND THE ELECTION COMMISSION.

3. THE BOUNDARIES OF THE DISTRICTS ARE TO BE DETERMINED BY THE COMMISSIONER OF THE REVENUE DEPARTMENT IN CONSULTATION WITH THE LOCAL GOVERNMENTS AND THE ELECTION COMMISSION.

4. THE BOUNDARIES OF THE DISTRICTS ARE TO BE DETERMINED BY THE COMMISSIONER OF THE REVENUE DEPARTMENT IN CONSULTATION WITH THE LOCAL GOVERNMENTS AND THE ELECTION COMMISSION.

NOTE:

1. THE BOUNDARIES OF THE DISTRICTS ARE TO BE DETERMINED BY THE COMMISSIONER OF THE REVENUE DEPARTMENT IN CONSULTATION WITH THE LOCAL GOVERNMENTS AND THE ELECTION COMMISSION.

2. THE BOUNDARIES OF THE DISTRICTS ARE TO BE DETERMINED BY THE COMMISSIONER OF THE REVENUE DEPARTMENT IN CONSULTATION WITH THE LOCAL GOVERNMENTS AND THE ELECTION COMMISSION.

3. THE BOUNDARIES OF THE DISTRICTS ARE TO BE DETERMINED BY THE COMMISSIONER OF THE REVENUE DEPARTMENT IN CONSULTATION WITH THE LOCAL GOVERNMENTS AND THE ELECTION COMMISSION.

4. THE BOUNDARIES OF THE DISTRICTS ARE TO BE DETERMINED BY THE COMMISSIONER OF THE REVENUE DEPARTMENT IN CONSULTATION WITH THE LOCAL GOVERNMENTS AND THE ELECTION COMMISSION.

5. THE BOUNDARIES OF THE DISTRICTS ARE TO BE DETERMINED BY THE COMMISSIONER OF THE REVENUE DEPARTMENT IN CONSULTATION WITH THE LOCAL GOVERNMENTS AND THE ELECTION COMMISSION.

6. THE BOUNDARIES OF THE DISTRICTS ARE TO BE DETERMINED BY THE COMMISSIONER OF THE REVENUE DEPARTMENT IN CONSULTATION WITH THE LOCAL GOVERNMENTS AND THE ELECTION COMMISSION.

7. THE BOUNDARIES OF THE DISTRICTS ARE TO BE DETERMINED BY THE COMMISSIONER OF THE REVENUE DEPARTMENT IN CONSULTATION WITH THE LOCAL GOVERNMENTS AND THE ELECTION COMMISSION.

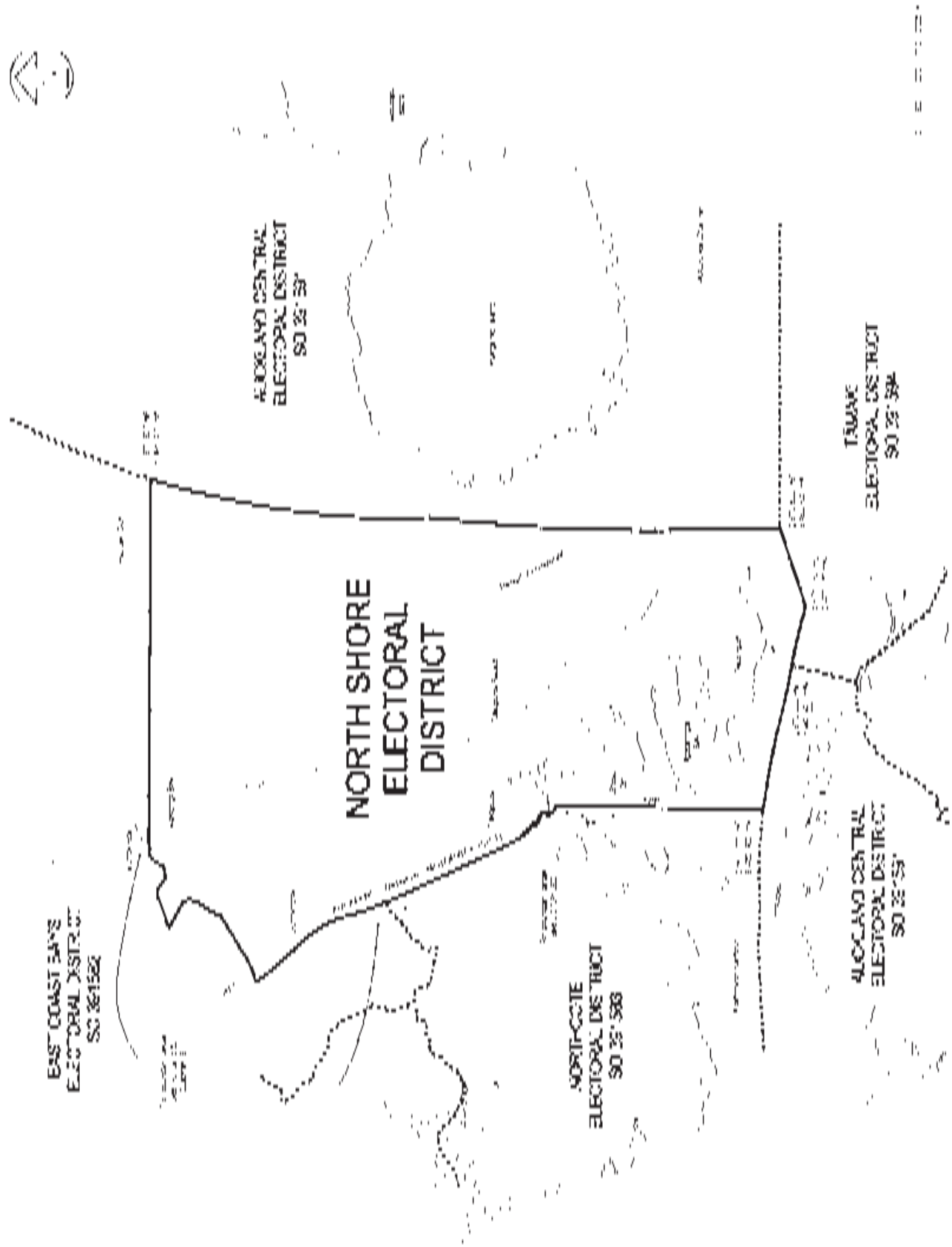
8. THE BOUNDARIES OF THE DISTRICTS ARE TO BE DETERMINED BY THE COMMISSIONER OF THE REVENUE DEPARTMENT IN CONSULTATION WITH THE LOCAL GOVERNMENTS AND THE ELECTION COMMISSION.

9. THE BOUNDARIES OF THE DISTRICTS ARE TO BE DETERMINED BY THE COMMISSIONER OF THE REVENUE DEPARTMENT IN CONSULTATION WITH THE LOCAL GOVERNMENTS AND THE ELECTION COMMISSION.

10. THE BOUNDARIES OF THE DISTRICTS ARE TO BE DETERMINED BY THE COMMISSIONER OF THE REVENUE DEPARTMENT IN CONSULTATION WITH THE LOCAL GOVERNMENTS AND THE ELECTION COMMISSION.

11. THE BOUNDARIES OF THE DISTRICTS ARE TO BE DETERMINED BY THE COMMISSIONER OF THE REVENUE DEPARTMENT IN CONSULTATION WITH THE LOCAL GOVERNMENTS AND THE ELECTION COMMISSION.

12. THE BOUNDARIES OF THE DISTRICTS ARE TO BE DETERMINED BY THE COMMISSIONER OF THE REVENUE DEPARTMENT IN CONSULTATION WITH THE LOCAL GOVERNMENTS AND THE ELECTION COMMISSION.



Sheet 1 of 1

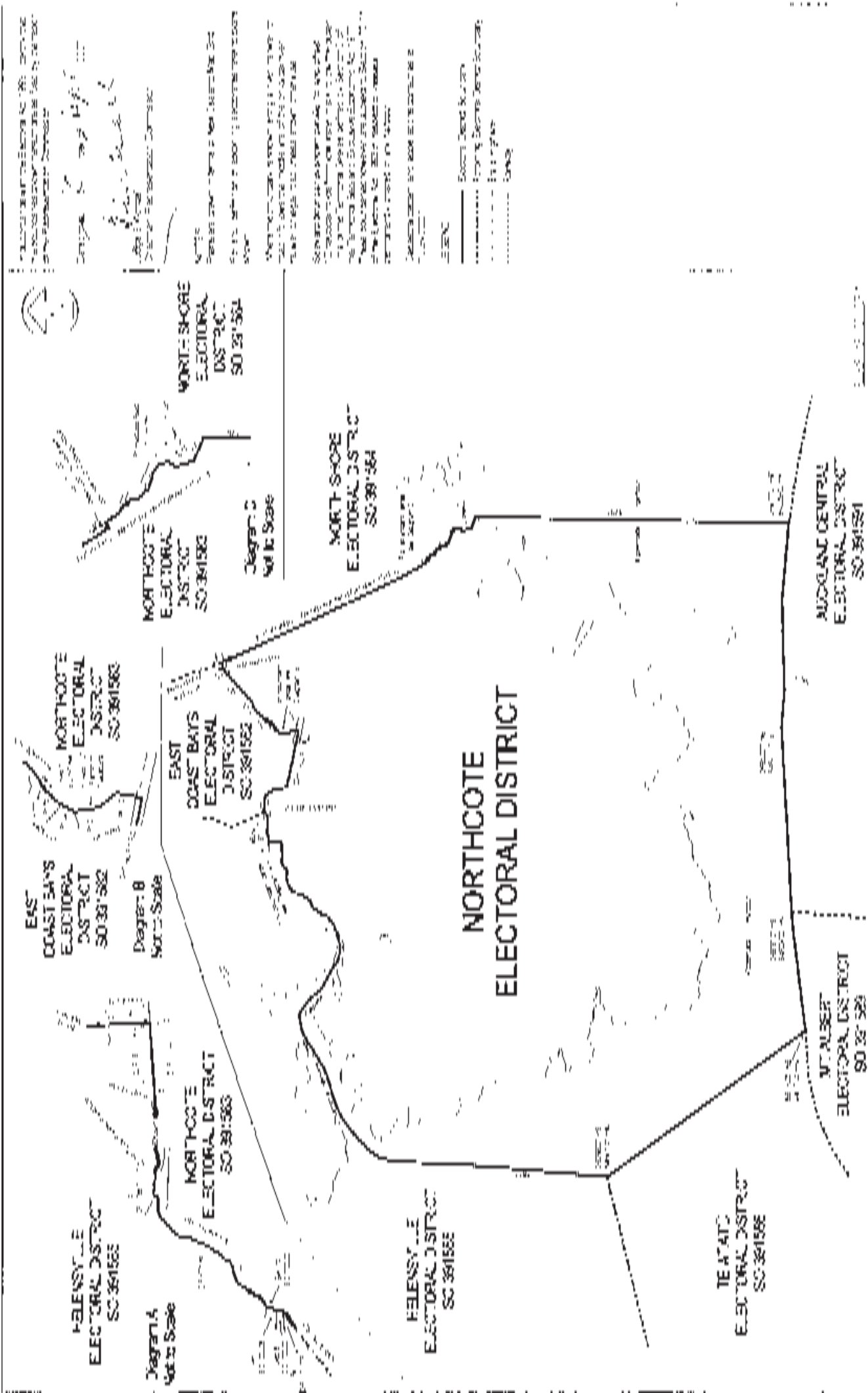
Revised by: [Name] Date: [Date]

NORTH SHORE ELECTORAL DISTRICT

Representation Commission 2007

SO 391584







THESE AT THE 1000' SCALE  
THESE AT THE 1000' SCALE  
THESE AT THE 1000' SCALE

2000 1000 500

1000 500 250

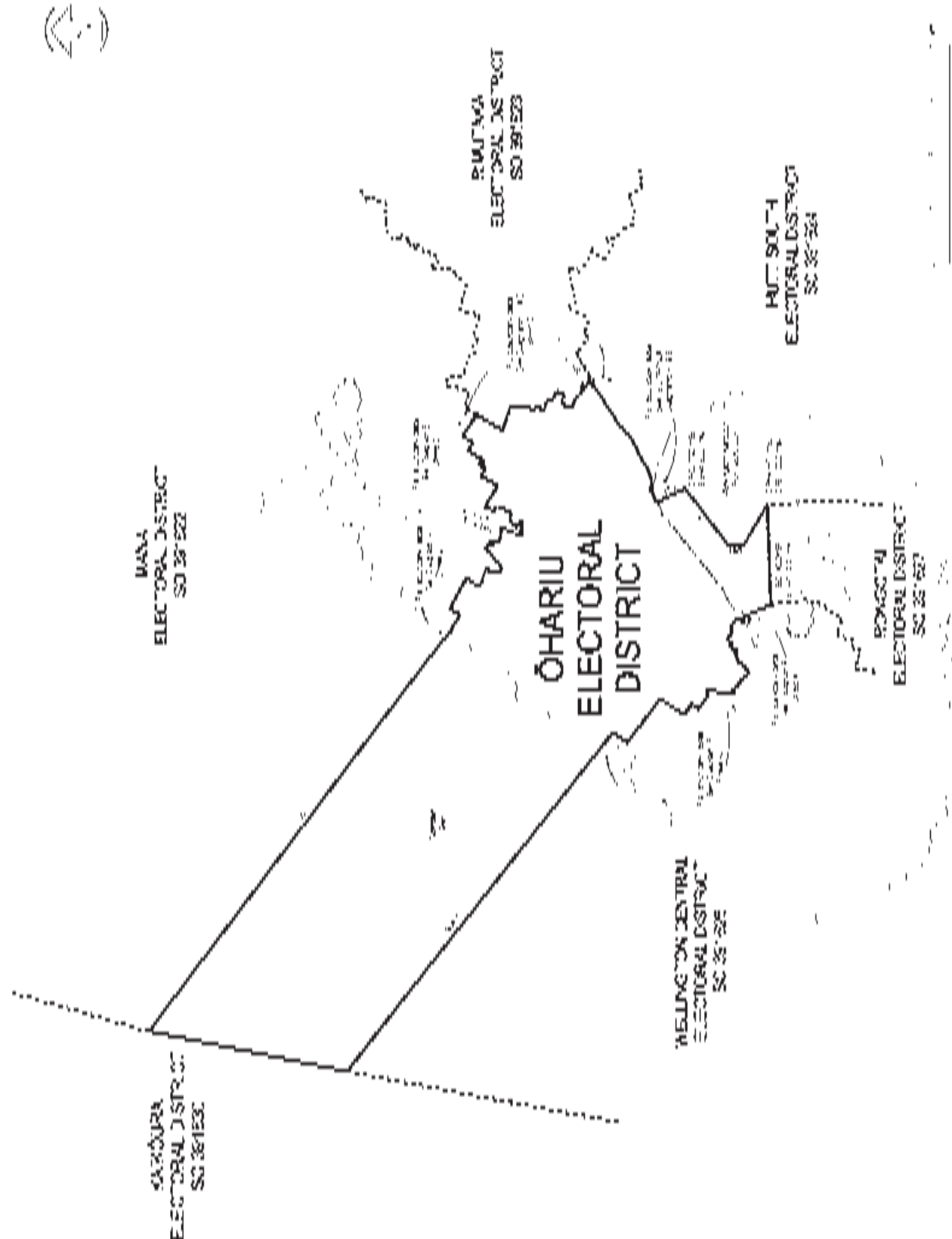
1000 500 250

1000 500 250

1000 500 250

1000 500 250

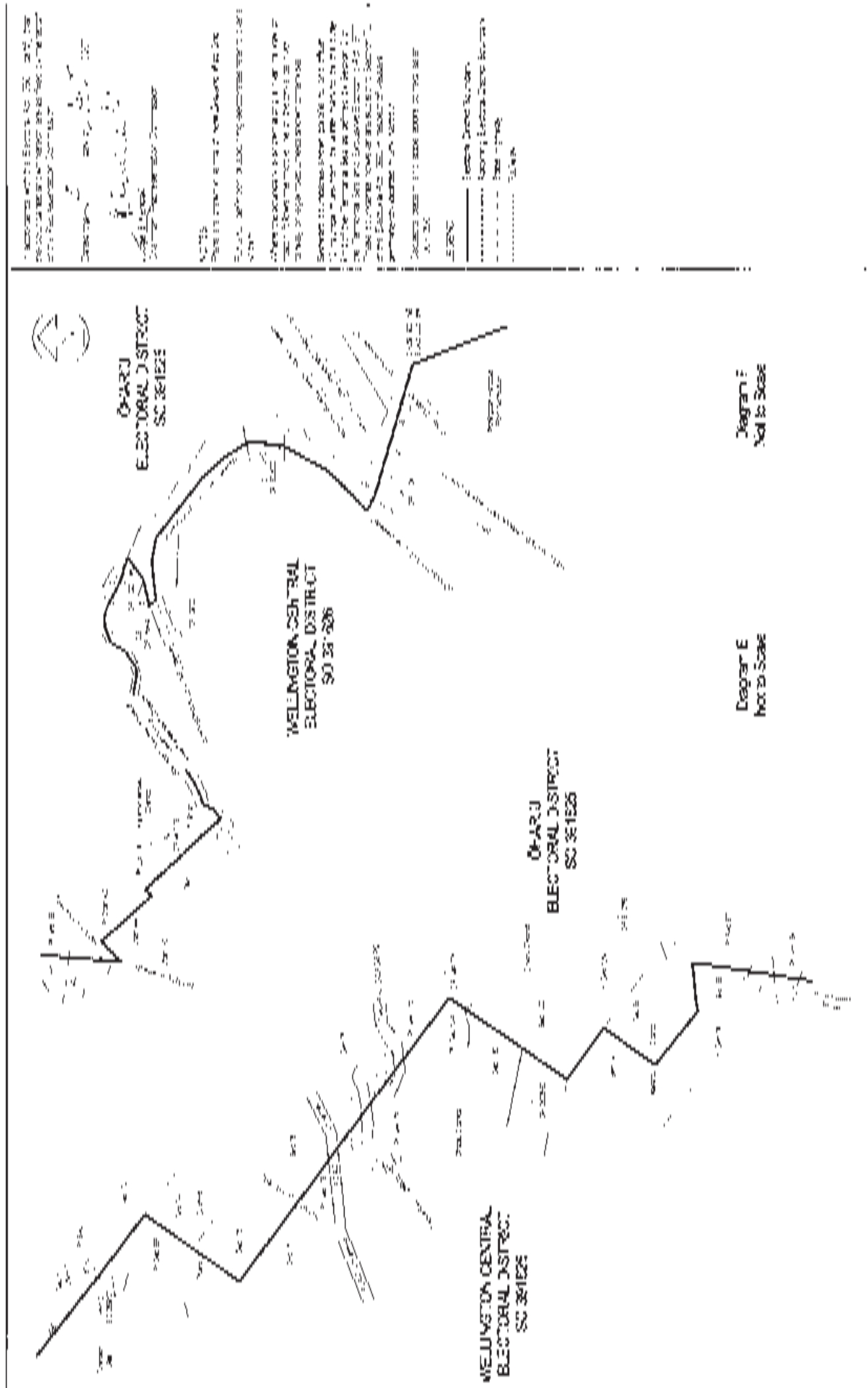
1000 500 250



|                                            |                           |            |
|--------------------------------------------|---------------------------|------------|
| Representative: <i>Clayton K. Kaitiaki</i> | Ohariu Electoral District | Sheet: 1/1 |
| Electoral District: <i>Ohariu</i>          | SO 391625                 |            |

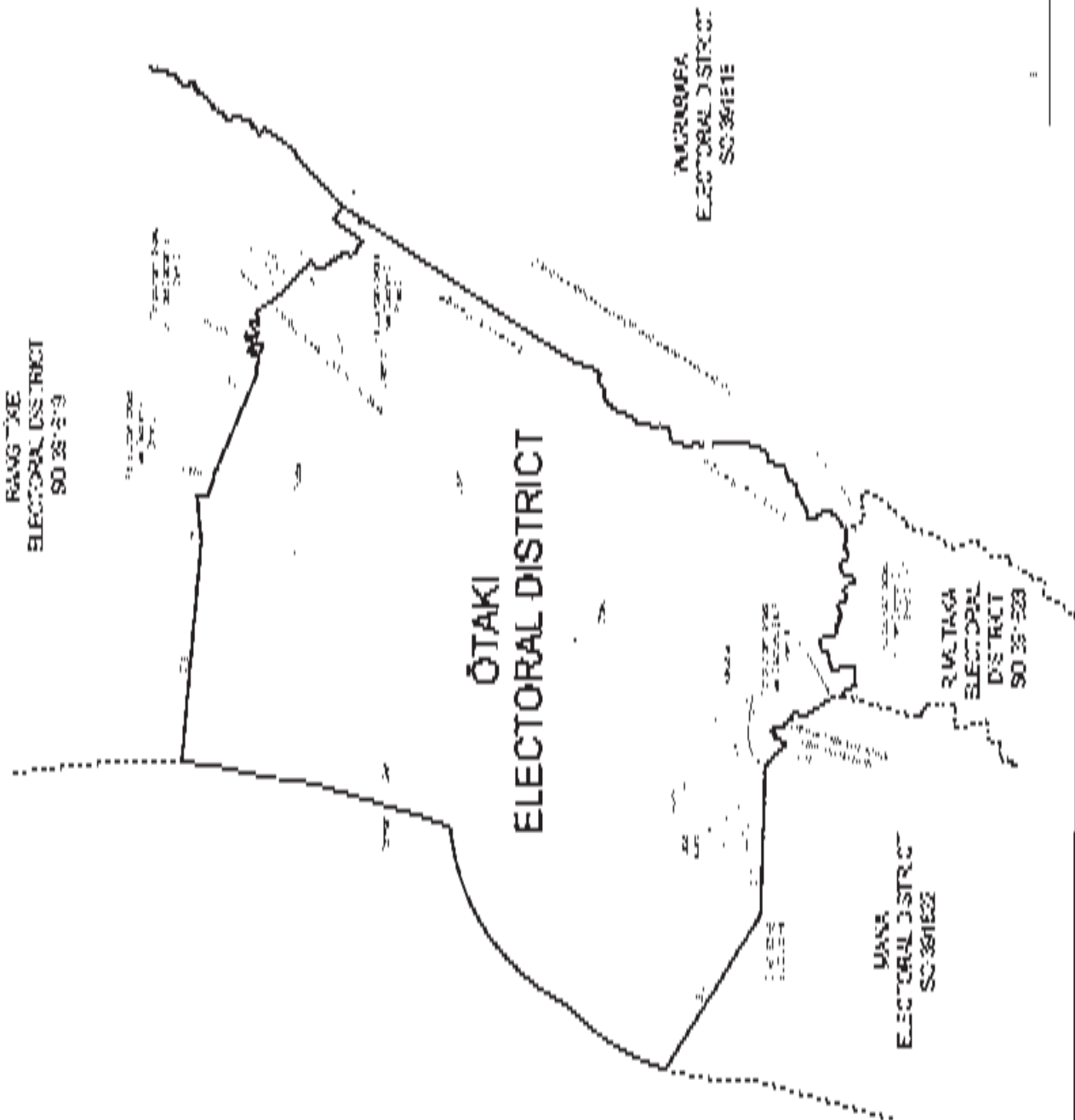






|                                |                                            |                                                            |              |
|--------------------------------|--------------------------------------------|------------------------------------------------------------|--------------|
| Representation Commission 2007 | ŌHĀRIU ELECTORAL DISTRICT<br>DIAGRAM SHEET | PREPARED BY: Simon Craig Macdonald<br>DATE: September 2007 | Sheet 5 of 4 |
|                                |                                            | MAKING<br>VOTES<br>COUNT                                   | SO 391625    |

1. The boundaries of the electoral district of Ōtaki are shown on the map. The boundaries of the electoral district of Ōtaki are shown on the map. The boundaries of the electoral district of Ōtaki are shown on the map.



2. The boundaries of the electoral district of Ōtaki are shown on the map. The boundaries of the electoral district of Ōtaki are shown on the map. The boundaries of the electoral district of Ōtaki are shown on the map.

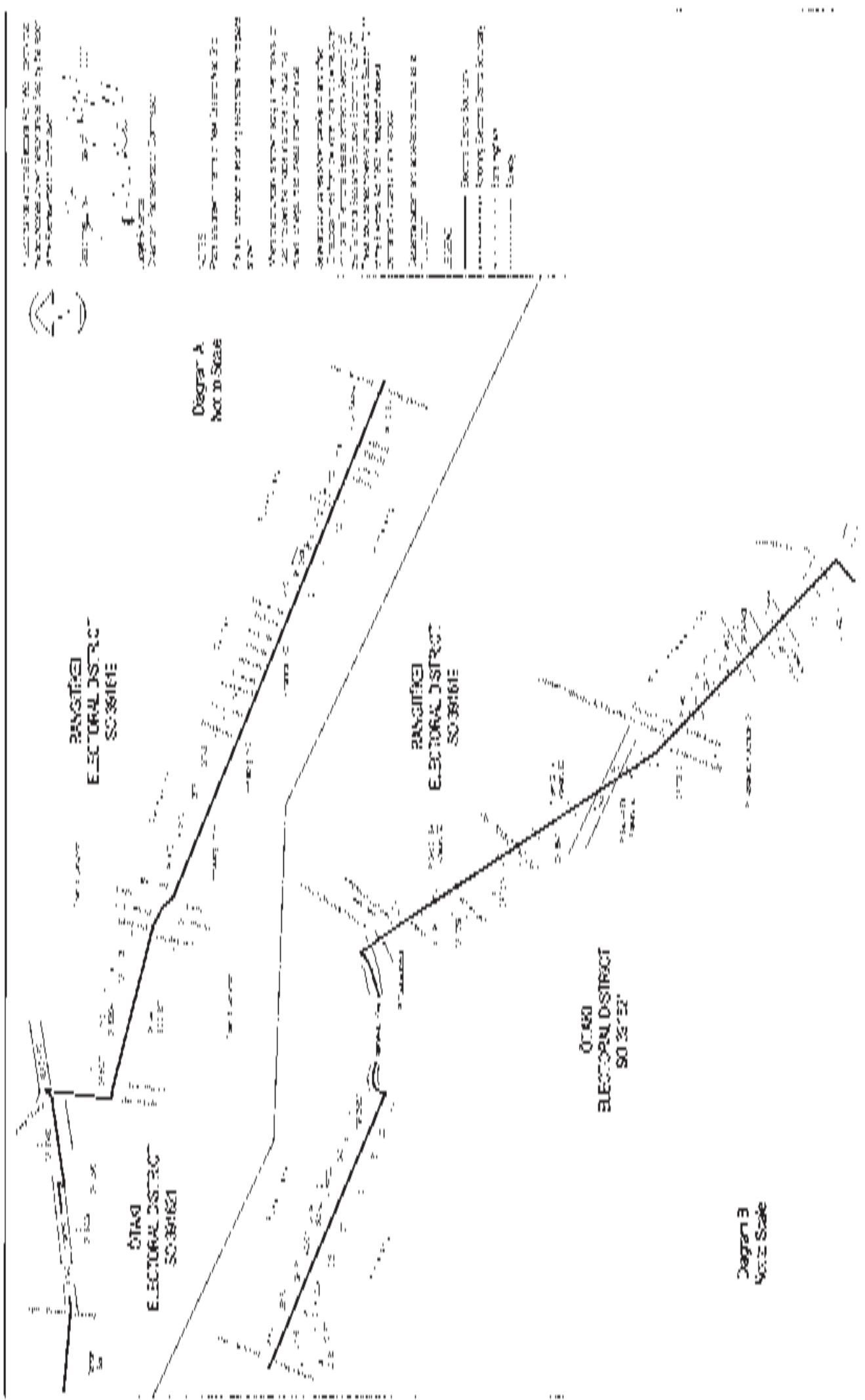
3. The boundaries of the electoral district of Ōtaki are shown on the map. The boundaries of the electoral district of Ōtaki are shown on the map. The boundaries of the electoral district of Ōtaki are shown on the map.

4. The boundaries of the electoral district of Ōtaki are shown on the map. The boundaries of the electoral district of Ōtaki are shown on the map. The boundaries of the electoral district of Ōtaki are shown on the map.

ŌTAKI ELECTORAL DISTRICT

5. The boundaries of the electoral district of Ōtaki are shown on the map. The boundaries of the electoral district of Ōtaki are shown on the map. The boundaries of the electoral district of Ōtaki are shown on the map.

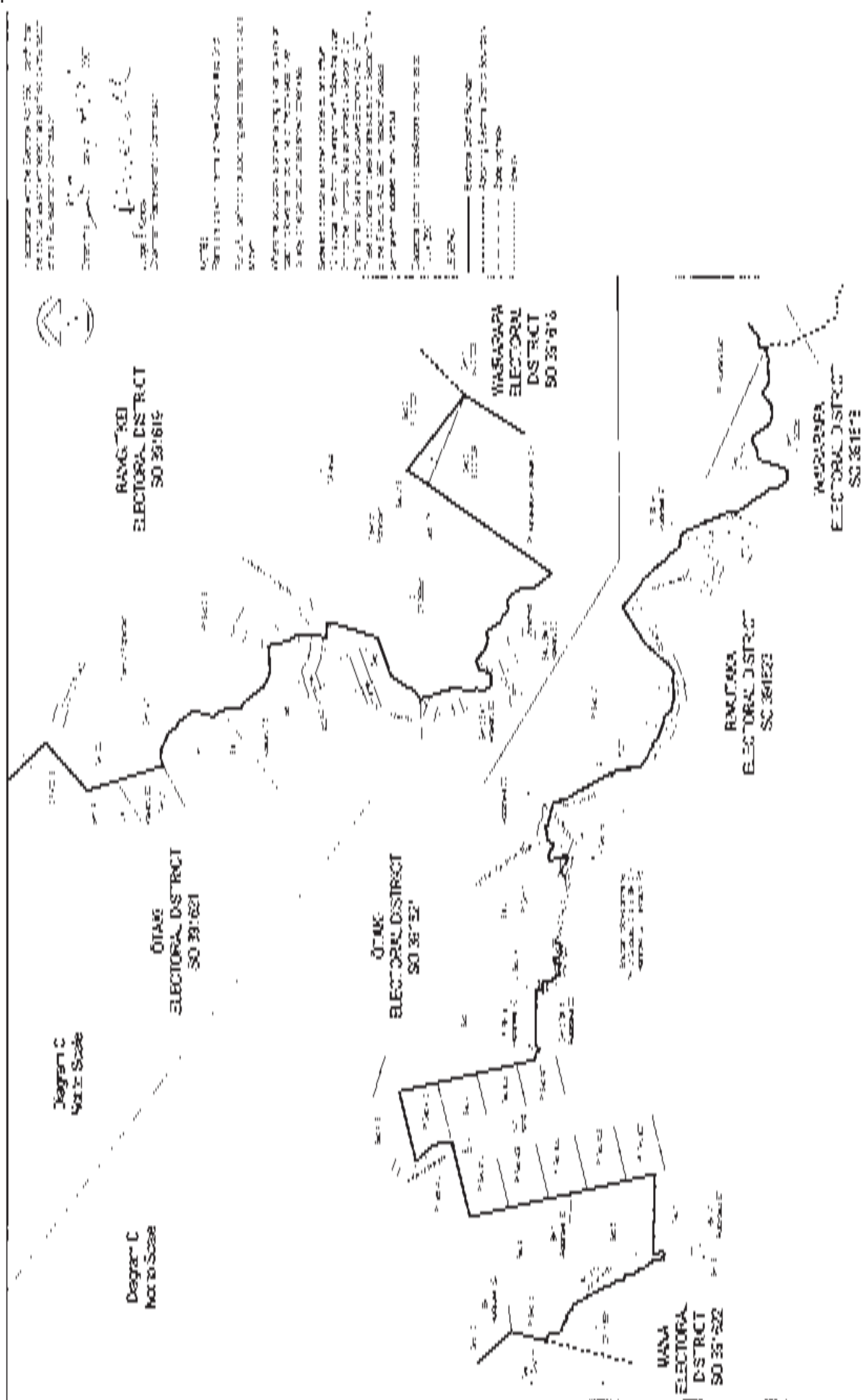
SO 391621

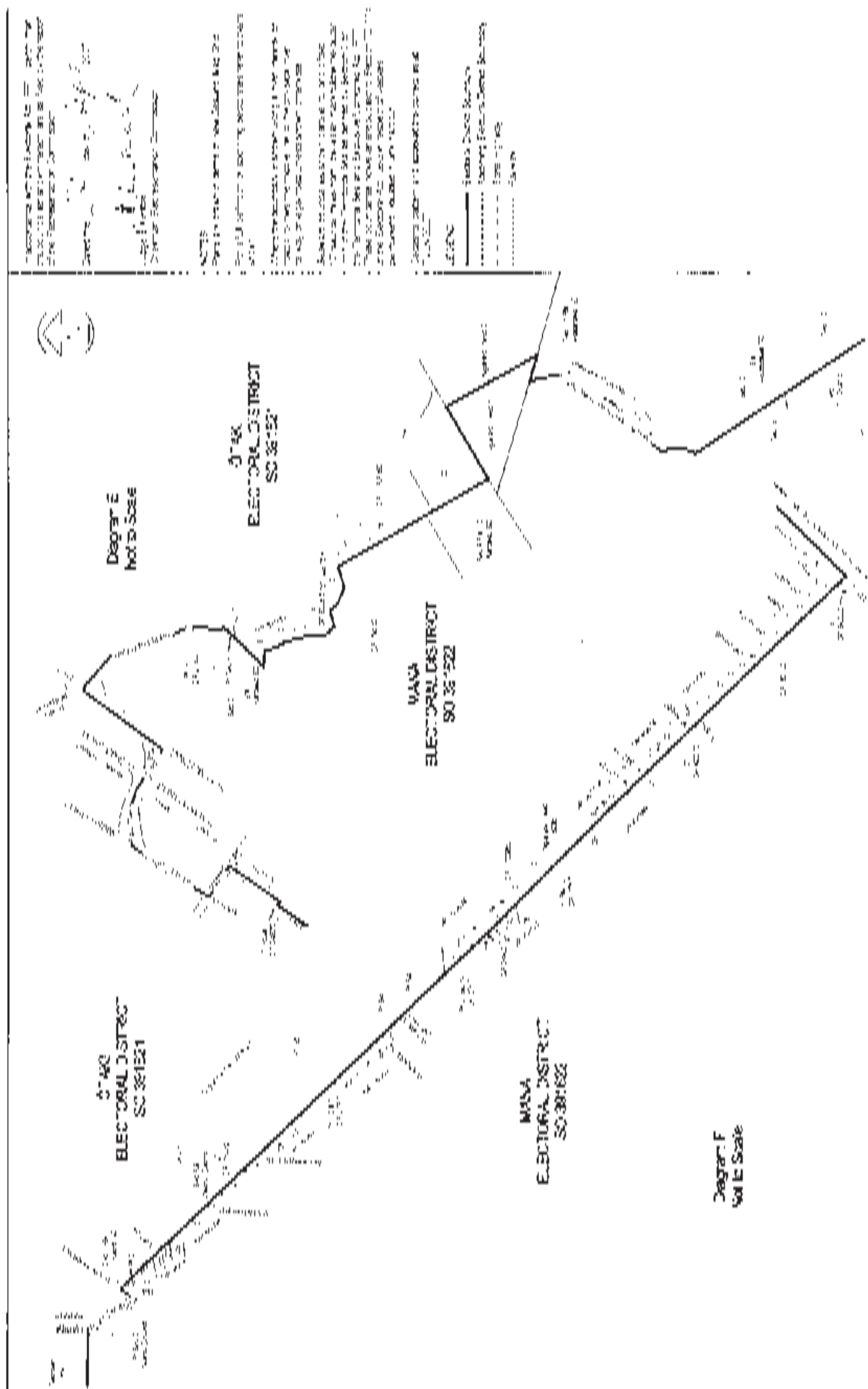


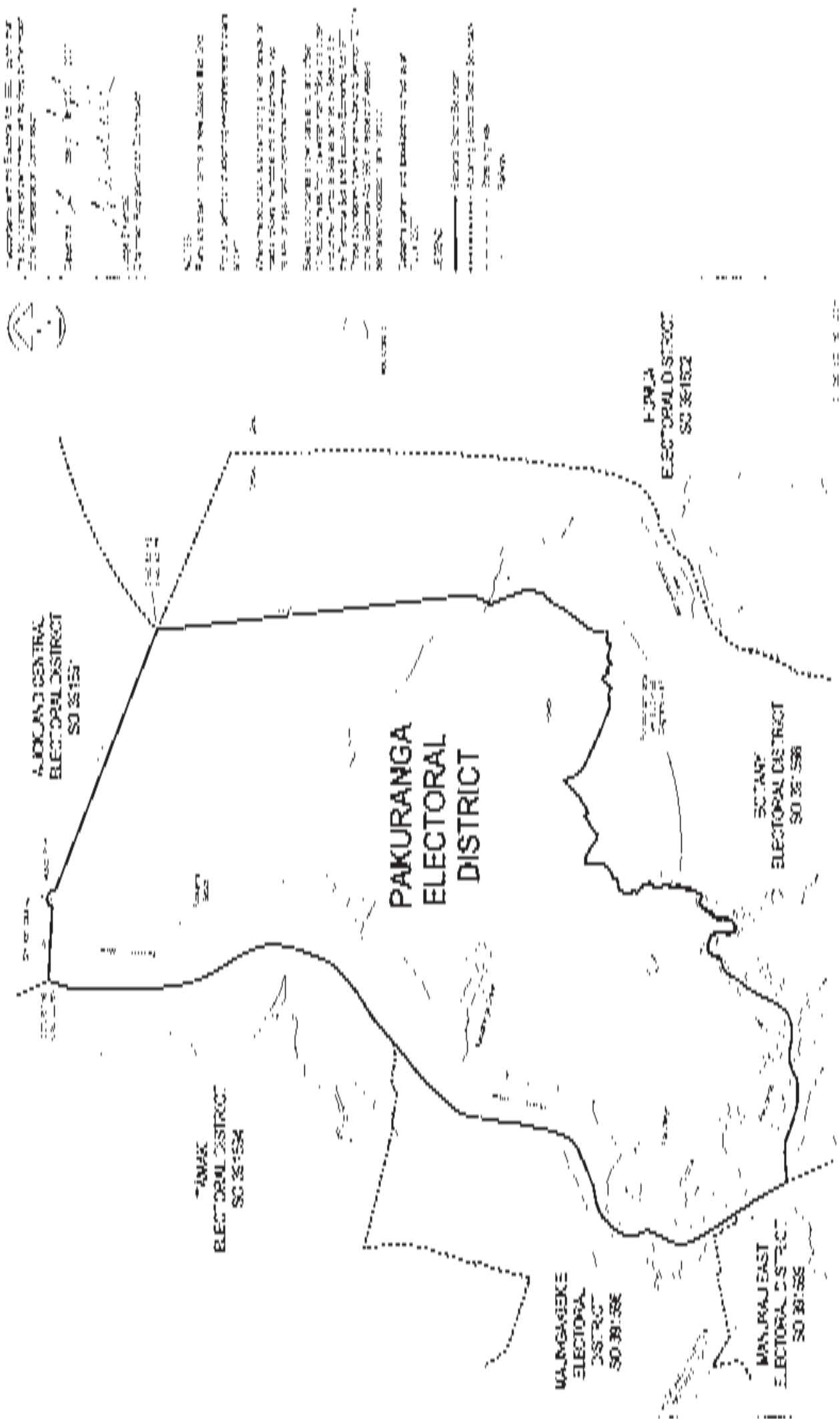
|                                |                                           |                                                             |              |
|--------------------------------|-------------------------------------------|-------------------------------------------------------------|--------------|
| Representation Commission 2007 | ŌTAKI ELECTORAL DISTRICT<br>DIAGRAM SHEET | Prepared by: Statistics New Zealand<br>Date: September 2007 | Sheet 2 of 4 |
|                                |                                           |                                                             |              |

SO 391621













REVISIONS TO THE ELECTION DISTRICTS FOR THE 2012 GENERAL ELECTIONS

SECTION 2012-001

2012-001

2012-001

NOTES

1. THE ELECTION DISTRICTS FOR THE 2012 GENERAL ELECTIONS

2. THE ELECTION DISTRICTS FOR THE 2012 GENERAL ELECTIONS

3. THE ELECTION DISTRICTS FOR THE 2012 GENERAL ELECTIONS

4. THE ELECTION DISTRICTS FOR THE 2012 GENERAL ELECTIONS

5. THE ELECTION DISTRICTS FOR THE 2012 GENERAL ELECTIONS

6. THE ELECTION DISTRICTS FOR THE 2012 GENERAL ELECTIONS

7. THE ELECTION DISTRICTS FOR THE 2012 GENERAL ELECTIONS

8. THE ELECTION DISTRICTS FOR THE 2012 GENERAL ELECTIONS

9. THE ELECTION DISTRICTS FOR THE 2012 GENERAL ELECTIONS

10. THE ELECTION DISTRICTS FOR THE 2012 GENERAL ELECTIONS

11. THE ELECTION DISTRICTS FOR THE 2012 GENERAL ELECTIONS

12. THE ELECTION DISTRICTS FOR THE 2012 GENERAL ELECTIONS

13. THE ELECTION DISTRICTS FOR THE 2012 GENERAL ELECTIONS

14. THE ELECTION DISTRICTS FOR THE 2012 GENERAL ELECTIONS

15. THE ELECTION DISTRICTS FOR THE 2012 GENERAL ELECTIONS

16. THE ELECTION DISTRICTS FOR THE 2012 GENERAL ELECTIONS

17. THE ELECTION DISTRICTS FOR THE 2012 GENERAL ELECTIONS

18. THE ELECTION DISTRICTS FOR THE 2012 GENERAL ELECTIONS

19. THE ELECTION DISTRICTS FOR THE 2012 GENERAL ELECTIONS

20. THE ELECTION DISTRICTS FOR THE 2012 GENERAL ELECTIONS

21. THE ELECTION DISTRICTS FOR THE 2012 GENERAL ELECTIONS

22. THE ELECTION DISTRICTS FOR THE 2012 GENERAL ELECTIONS

23. THE ELECTION DISTRICTS FOR THE 2012 GENERAL ELECTIONS

24. THE ELECTION DISTRICTS FOR THE 2012 GENERAL ELECTIONS

25. THE ELECTION DISTRICTS FOR THE 2012 GENERAL ELECTIONS

26. THE ELECTION DISTRICTS FOR THE 2012 GENERAL ELECTIONS

27. THE ELECTION DISTRICTS FOR THE 2012 GENERAL ELECTIONS

28. THE ELECTION DISTRICTS FOR THE 2012 GENERAL ELECTIONS

29. THE ELECTION DISTRICTS FOR THE 2012 GENERAL ELECTIONS

30. THE ELECTION DISTRICTS FOR THE 2012 GENERAL ELECTIONS

31. THE ELECTION DISTRICTS FOR THE 2012 GENERAL ELECTIONS

32. THE ELECTION DISTRICTS FOR THE 2012 GENERAL ELECTIONS

33. THE ELECTION DISTRICTS FOR THE 2012 GENERAL ELECTIONS

34. THE ELECTION DISTRICTS FOR THE 2012 GENERAL ELECTIONS

35. THE ELECTION DISTRICTS FOR THE 2012 GENERAL ELECTIONS

36. THE ELECTION DISTRICTS FOR THE 2012 GENERAL ELECTIONS

37. THE ELECTION DISTRICTS FOR THE 2012 GENERAL ELECTIONS

38. THE ELECTION DISTRICTS FOR THE 2012 GENERAL ELECTIONS

39. THE ELECTION DISTRICTS FOR THE 2012 GENERAL ELECTIONS

40. THE ELECTION DISTRICTS FOR THE 2012 GENERAL ELECTIONS

41. THE ELECTION DISTRICTS FOR THE 2012 GENERAL ELECTIONS

42. THE ELECTION DISTRICTS FOR THE 2012 GENERAL ELECTIONS

43. THE ELECTION DISTRICTS FOR THE 2012 GENERAL ELECTIONS

44. THE ELECTION DISTRICTS FOR THE 2012 GENERAL ELECTIONS

45. THE ELECTION DISTRICTS FOR THE 2012 GENERAL ELECTIONS

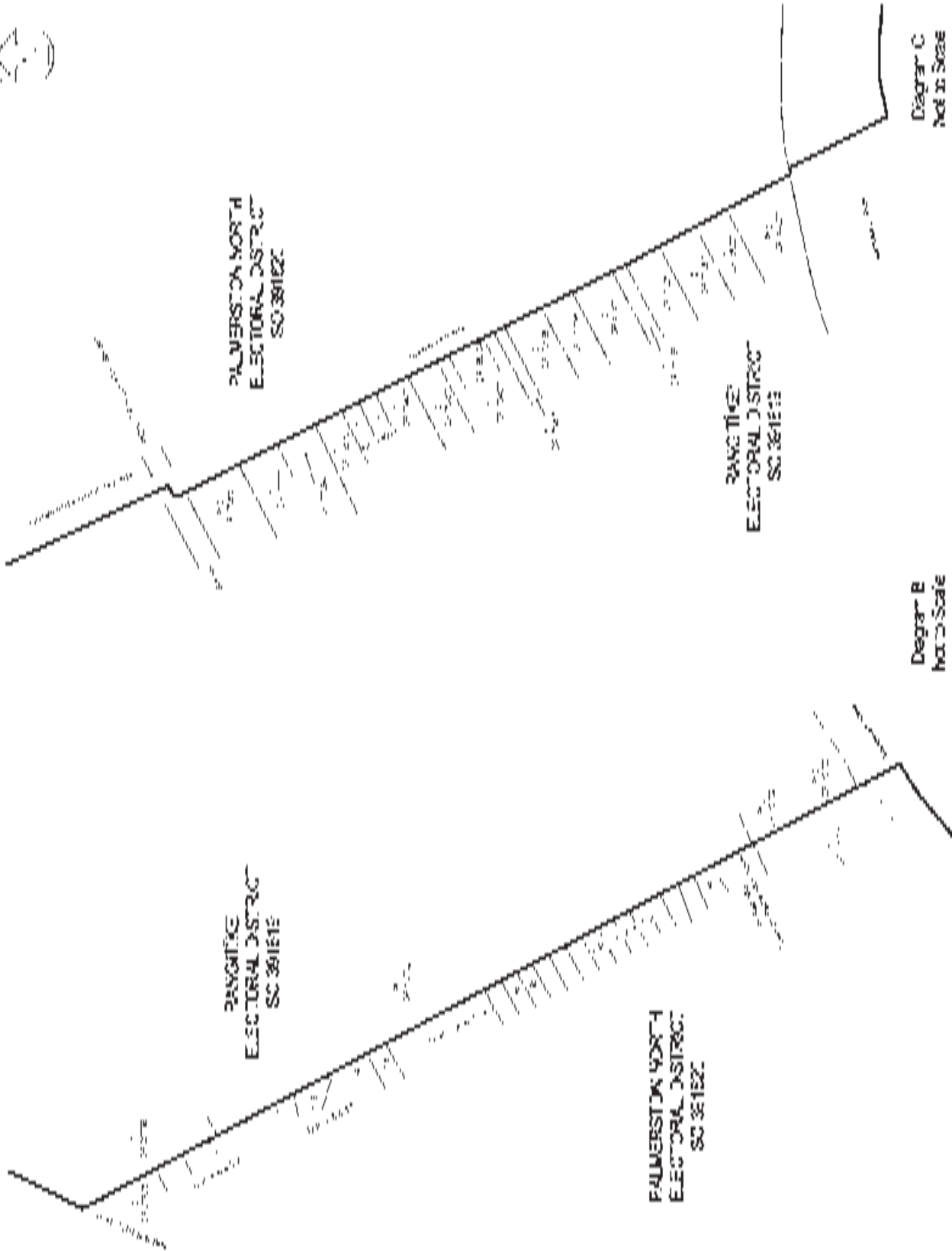


Diagram B  
Not to Scale

Diagram C  
Not to Scale

Representation Commission 2012

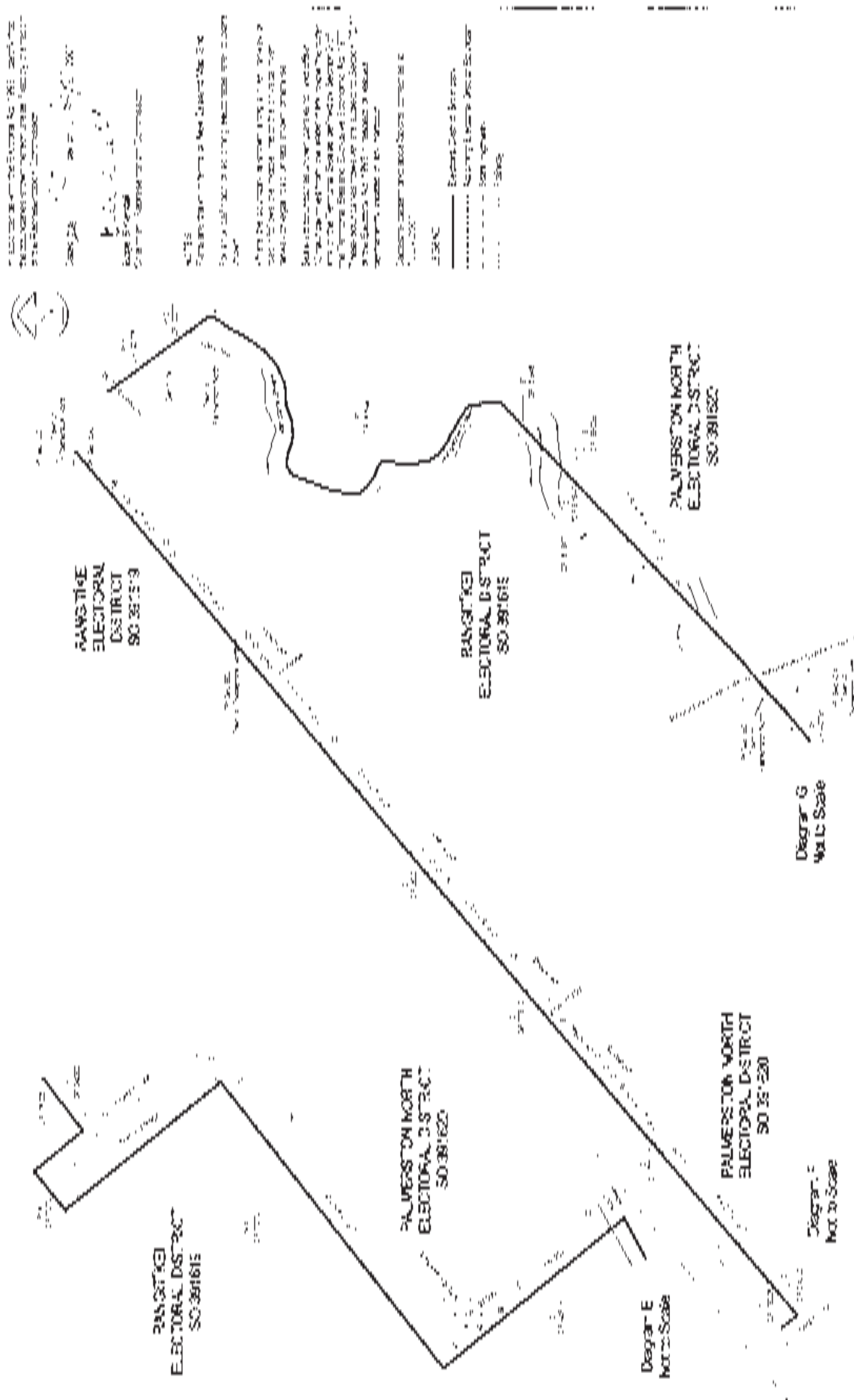
PALMERSTON NORTH ELECTORAL DISTRICT  
DIAGRAM SHEET

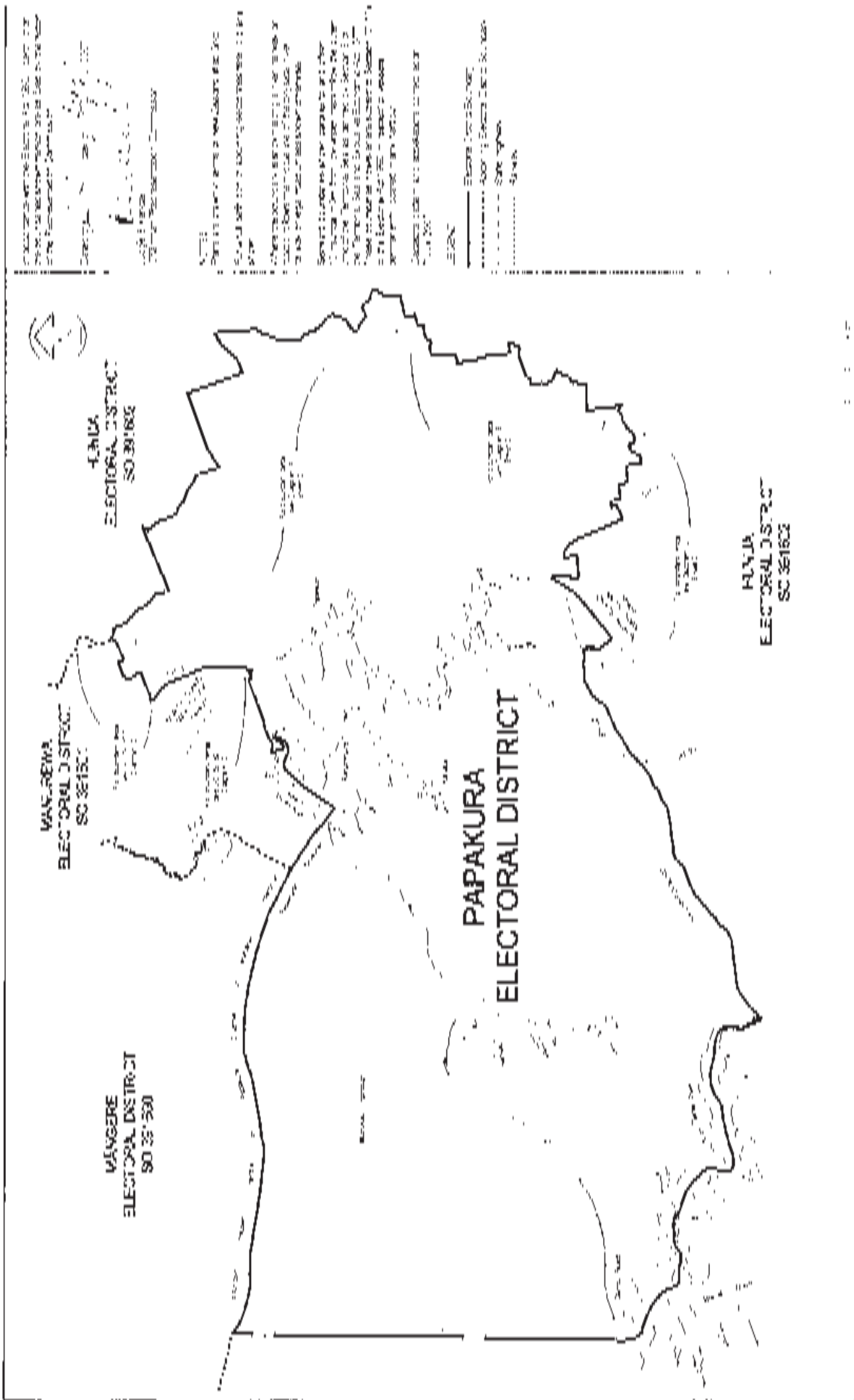
PREPARED BY: SHEAR & PHILLIPS  
DATE: SEPTEMBER 2011

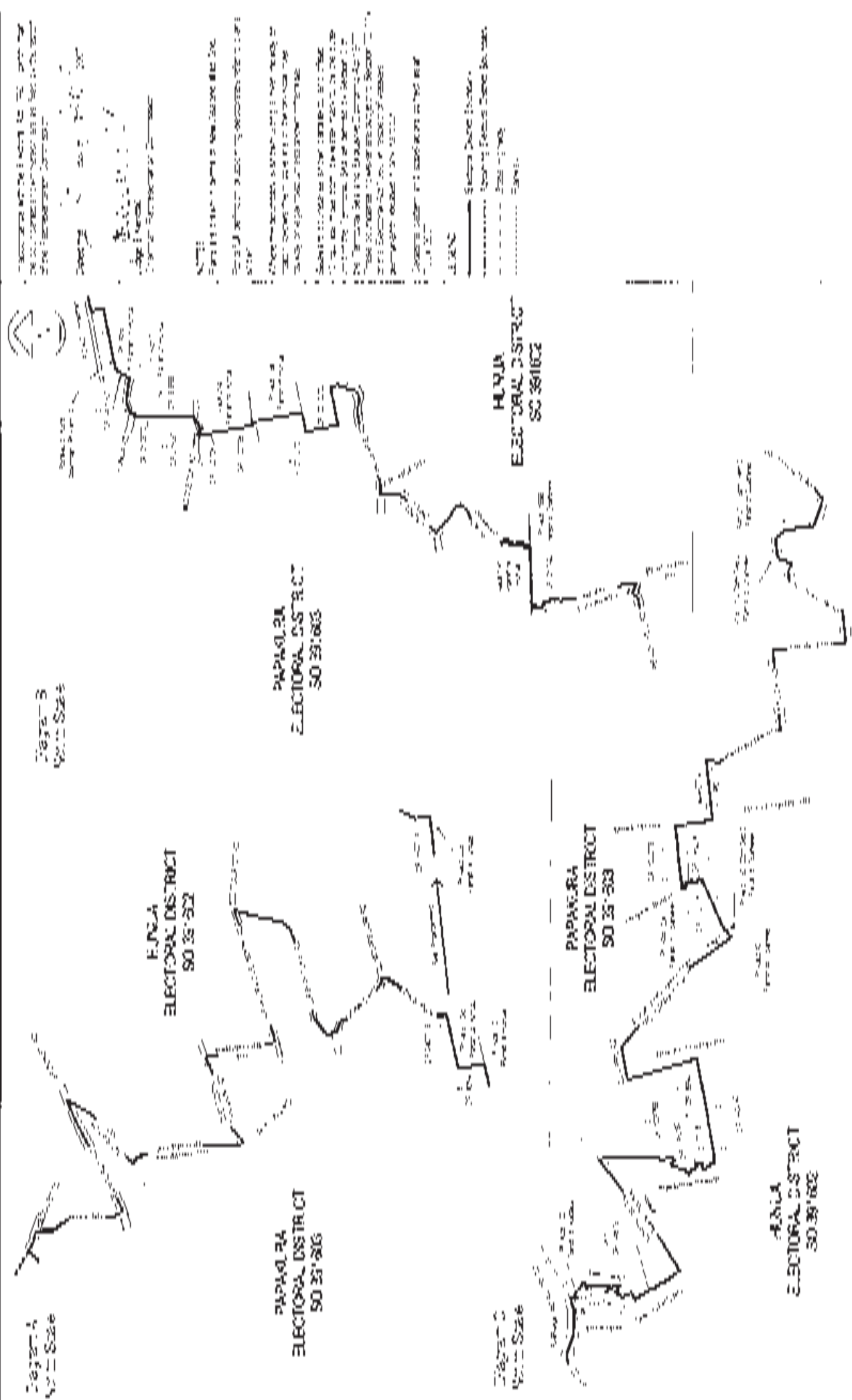
Sheet 2 of 3

By: [Name]  
Date: [Date]

SO 391620







|                                |                                             |                                                       |              |           |
|--------------------------------|---------------------------------------------|-------------------------------------------------------|--------------|-----------|
| Representation Commission 2007 | PAPAURA ELECTORAL DISTRICT<br>DIAGRAM SHEET | Prepared by: Sheryl Kaye Ward<br>Date: September 2007 | Sheet 2 of 2 | SO 391603 |
|--------------------------------|---------------------------------------------|-------------------------------------------------------|--------------|-----------|



LEGEND  
--- DISTRICT BOUNDARY  
--- COUNTY BOUNDARY  
--- TOWN BOUNDARY  
--- RAILROAD  
--- HIGHWAY  
--- WATER

CRISTO-URCH-CENTRAL  
ELECTORAL DISTRICT  
SO 351634

CRISTO-URCH-EAST  
ELECTORAL DISTRICT  
SO 391636

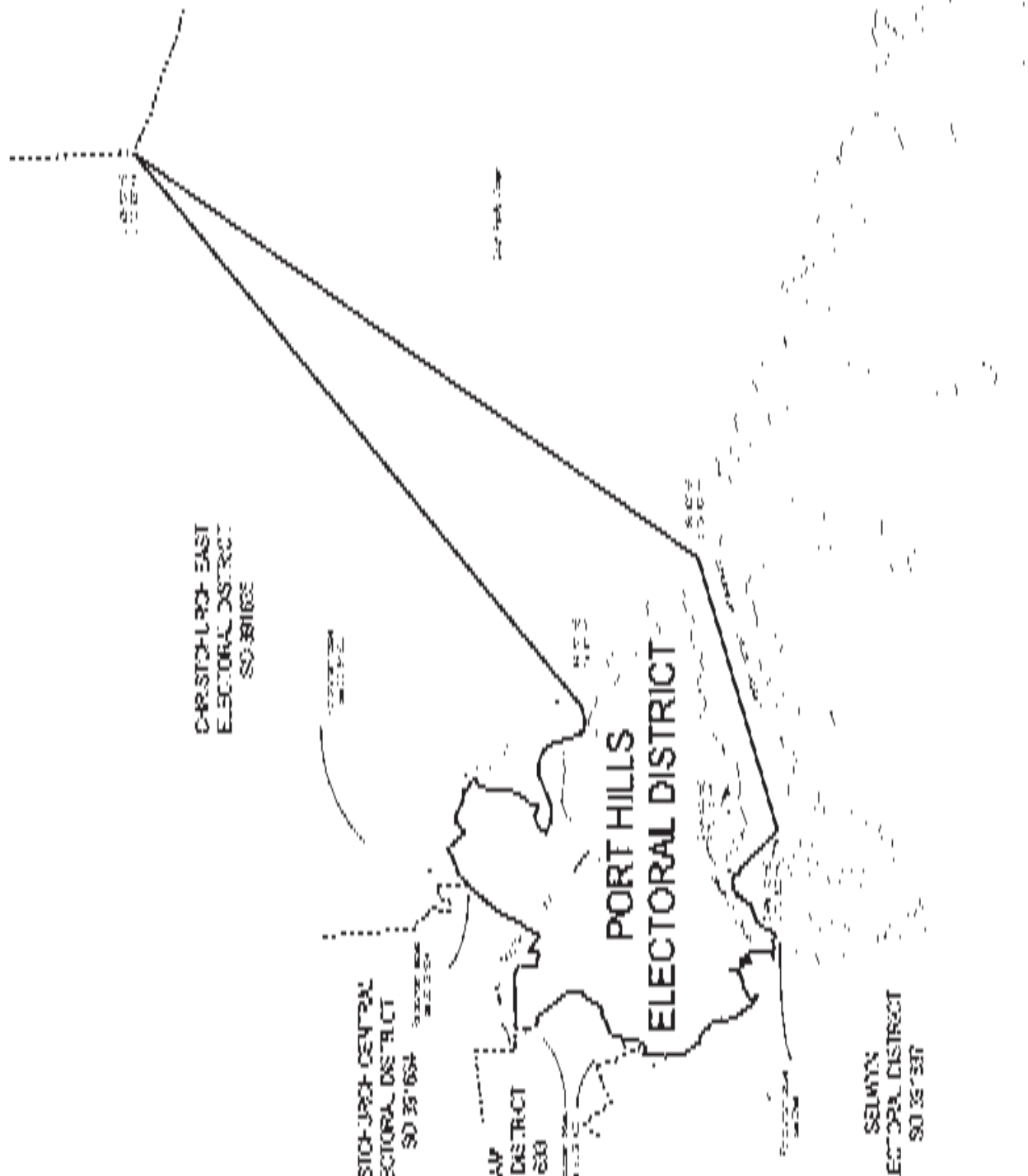
CRISTO-URCH-EAST  
ELECTORAL DISTRICT  
SO 391636

CRISTO-URCH-CENTRAL  
ELECTORAL DISTRICT  
SO 351634

WIGRAM  
ELECTORAL DISTRICT  
SO 351630

PORT HILLS  
ELECTORAL DISTRICT

SALMON  
ELECTORAL DISTRICT  
SO 351637



Sheet 1 of 2  
SO 391636

Revised by: [Name]  
Date: [Date]

PORT HILLS ELECTORAL DISTRICT

Representation Commission 2007



MEGUM  
ELECTRONIC STRUCTURE  
SC 327.532

PORT HILLS  
ELECTORAL DISTRICT  
90 36 536

1334-537-1013  
444-25

Page 3 of 3

PORT HILLS ELECTORAL DISTRICT  
DIAGRAM SHEET

[illegible]

1. 2. 3. 4. 5.

12  
11  
10  
9  
8  
7  
6  
5  
4  
3  
2  
1

SD 391636



© 2000 Blackwell Science Ltd  
Journal of Internal Medicine 247: 105-112

$\mathbb{A}^1$   
 $\mathbb{A}^2$   
 $\mathbb{A}^3$   
 $\mathbb{A}^4$   
 $\mathbb{A}^5$   
 $\mathbb{A}^6$   
 $\mathbb{A}^7$   
 $\mathbb{A}^8$   
 $\mathbb{A}^9$   
 $\mathbb{A}^{10}$   
 $\mathbb{A}^{11}$   
 $\mathbb{A}^{12}$   
 $\mathbb{A}^{13}$   
 $\mathbb{A}^{14}$   
 $\mathbb{A}^{15}$   
 $\mathbb{A}^{16}$   
 $\mathbb{A}^{17}$   
 $\mathbb{A}^{18}$   
 $\mathbb{A}^{19}$   
 $\mathbb{A}^{20}$   
 $\mathbb{A}^{21}$   
 $\mathbb{A}^{22}$   
 $\mathbb{A}^{23}$   
 $\mathbb{A}^{24}$   
 $\mathbb{A}^{25}$   
 $\mathbb{A}^{26}$   
 $\mathbb{A}^{27}$   
 $\mathbb{A}^{28}$   
 $\mathbb{A}^{29}$   
 $\mathbb{A}^{30}$   
 $\mathbb{A}^{31}$   
 $\mathbb{A}^{32}$   
 $\mathbb{A}^{33}$   
 $\mathbb{A}^{34}$   
 $\mathbb{A}^{35}$   
 $\mathbb{A}^{36}$   
 $\mathbb{A}^{37}$   
 $\mathbb{A}^{38}$   
 $\mathbb{A}^{39}$   
 $\mathbb{A}^{40}$   
 $\mathbb{A}^{41}$   
 $\mathbb{A}^{42}$   
 $\mathbb{A}^{43}$   
 $\mathbb{A}^{44}$   
 $\mathbb{A}^{45}$   
 $\mathbb{A}^{46}$   
 $\mathbb{A}^{47}$   
 $\mathbb{A}^{48}$   
 $\mathbb{A}^{49}$   
 $\mathbb{A}^{50}$   
 $\mathbb{A}^{51}$   
 $\mathbb{A}^{52}$   
 $\mathbb{A}^{53}$   
 $\mathbb{A}^{54}$   
 $\mathbb{A}^{55}$   
 $\mathbb{A}^{56}$   
 $\mathbb{A}^{57}$   
 $\mathbb{A}^{58}$   
 $\mathbb{A}^{59}$   
 $\mathbb{A}^{60}$   
 $\mathbb{A}^{61}$   
 $\mathbb{A}^{62}$   
 $\mathbb{A}^{63}$   
 $\mathbb{A}^{64}$   
 $\mathbb{A}^{65}$   
 $\mathbb{A}^{66}$   
 $\mathbb{A}^{67}$   
 $\mathbb{A}^{68}$   
 $\mathbb{A}^{69}$   
 $\mathbb{A}^{70}$   
 $\mathbb{A}^{71}$   
 $\mathbb{A}^{72}$   
 $\mathbb{A}^{73}$   
 $\mathbb{A}^{74}$   
 $\mathbb{A}^{75}$   
 $\mathbb{A}^{76}$   
 $\mathbb{A}^{77}$   
 $\mathbb{A}^{78}$   
 $\mathbb{A}^{79}$   
 $\mathbb{A}^{80}$   
 $\mathbb{A}^{81}$   
 $\mathbb{A}^{82}$   
 $\mathbb{A}^{83}$   
 $\mathbb{A}^{84}$   
 $\mathbb{A}^{85}$   
 $\mathbb{A}^{86}$   
 $\mathbb{A}^{87}$   
 $\mathbb{A}^{88}$   
 $\mathbb{A}^{89}$   
 $\mathbb{A}^{90}$   
 $\mathbb{A}^{91}$   
 $\mathbb{A}^{92}$   
 $\mathbb{A}^{93}$   
 $\mathbb{A}^{94}$   
 $\mathbb{A}^{95}$   
 $\mathbb{A}^{96}$   
 $\mathbb{A}^{97}$   
 $\mathbb{A}^{98}$   
 $\mathbb{A}^{99}$   
 $\mathbb{A}^{100}$

1. 1  
 2. 1  
 3. 1  
 4. 1  
 5. 1  
 6. 1  
 7. 1  
 8. 1  
 9. 1  
 10. 1  
 11. 1  
 12. 1  
 13. 1  
 14. 1  
 15. 1  
 16. 1  
 17. 1  
 18. 1  
 19. 1  
 20. 1  
 21. 1  
 22. 1  
 23. 1  
 24. 1  
 25. 1  
 26. 1  
 27. 1  
 28. 1  
 29. 1  
 30. 1  
 31. 1  
 32. 1  
 33. 1  
 34. 1  
 35. 1  
 36. 1  
 37. 1  
 38. 1  
 39. 1  
 40. 1  
 41. 1  
 42. 1  
 43. 1  
 44. 1  
 45. 1  
 46. 1  
 47. 1  
 48. 1  
 49. 1  
 50. 1  
 51. 1  
 52. 1  
 53. 1  
 54. 1  
 55. 1  
 56. 1  
 57. 1  
 58. 1  
 59. 1  
 60. 1  
 61. 1  
 62. 1  
 63. 1  
 64. 1  
 65. 1  
 66. 1  
 67. 1  
 68. 1  
 69. 1  
 70. 1  
 71. 1  
 72. 1  
 73. 1  
 74. 1  
 75. 1  
 76. 1  
 77. 1  
 78. 1  
 79. 1  
 80. 1  
 81. 1  
 82. 1  
 83. 1  
 84. 1  
 85. 1  
 86. 1  
 87. 1  
 88. 1  
 89. 1  
 90. 1  
 91. 1  
 92. 1  
 93. 1  
 94. 1  
 95. 1  
 96. 1  
 97. 1  
 98. 1  
 99. 1  
 100. 1

12  
13  
14  
15  
16  
17  
18  
19  
20  
21  
22  
23  
24  
25  
26  
27  
28  
29  
30  
31  
32  
33  
34  
35  
36  
37  
38  
39  
40  
41  
42  
43  
44  
45  
46  
47  
48  
49  
50  
51  
52  
53  
54  
55  
56  
57  
58  
59  
60  
61  
62  
63  
64  
65  
66  
67  
68  
69  
70  
71  
72  
73  
74  
75  
76  
77  
78  
79  
80  
81  
82  
83  
84  
85  
86  
87  
88  
89  
90  
91  
92  
93  
94  
95  
96  
97  
98  
99  
100  
101  
102  
103  
104  
105  
106  
107  
108  
109  
110  
111  
112  
113  
114  
115  
116  
117  
118  
119  
120  
121  
122  
123  
124  
125  
126  
127  
128  
129  
130  
131  
132  
133  
134  
135  
136  
137  
138  
139  
140  
141  
142  
143  
144  
145  
146  
147  
148  
149  
150  
151  
152  
153  
154  
155  
156  
157  
158  
159  
160  
161  
162  
163  
164  
165  
166  
167  
168  
169  
170  
171  
172  
173  
174  
175  
176  
177  
178  
179  
180  
181  
182  
183  
184  
185  
186  
187  
188  
189  
190  
191  
192  
193  
194  
195  
196  
197  
198  
199  
200  
201  
202  
203  
204  
205  
206  
207  
208  
209  
210  
211  
212  
213  
214  
215  
216  
217  
218  
219  
220  
221  
222  
223  
224  
225  
226  
227  
228  
229  
230  
231  
232  
233  
234  
235  
236  
237  
238  
239  
240  
241  
242  
243  
244  
245  
246  
247  
248  
249  
250  
251  
252  
253  
254  
255  
256  
257  
258  
259  
260  
261  
262  
263  
264  
265  
266  
267  
268  
269  
270  
271  
272  
273  
274  
275  
276  
277  
278  
279  
280  
281  
282  
283  
284  
285  
286  
287  
288  
289  
290  
291  
292  
293  
294  
295  
296  
297  
298  
299  
300  
301  
302  
303  
304  
305  
306  
307  
308  
309  
310  
311  
312  
313  
314  
315  
316  
317  
318  
319  
320  
321  
322  
323  
324  
325  
326  
327  
328  
329  
330  
331  
332  
333  
334  
335  
336  
337  
338  
339  
340  
341  
342  
343  
344  
345  
346  
347  
348  
349  
350  
351  
352  
353  
354  
355  
356  
357  
358  
359  
360  
361  
362  
363  
364  
365  
366  
367  
368  
369  
370  
371  
372  
373  
374  
375  
376  
377  
378  
379  
380  
381  
382  
383  
384  
385  
386  
387  
388  
389  
390  
391  
392  
393  
394  
395  
396  
397  
398  
399  
400  
401  
402  
403  
404  
405  
406  
407  
408  
409  
410  
411  
412  
413  
414  
415  
416  
417  
418  
419  
420  
421  
422  
423  
424  
425  
426  
427  
428  
429  
430  
431  
432  
433  
434  
435  
436  
437  
438  
439  
440  
441  
442  
443  
444  
445  
446  
447  
448  
449  
450  
451  
452  
453  
454  
455  
456  
457  
458  
459  
460  
461  
462  
463  
464  
465  
466  
467  
468  
469  
470  
471  
472  
473  
474  
475  
476  
477  
478  
479  
480  
481  
482  
483  
484  
485  
486  
487  
488  
489  
490  
491  
492  
493  
494  
495  
496  
497  
498  
499  
500  
501  
502  
503  
504  
505  
506  
507  
508  
509  
510  
511  
512  
513  
514  
515  
516  
517  
518  
519  
520  
521  
522  
523  
524  
525  
526  
527  
528  
529  
530  
531  
532  
533  
534  
535  
536  
537  
538  
539  
540  
541  
542  
543  
544  
545  
546  
547  
548  
549  
550  
551  
552  
553  
554  
555  
556  
557  
558  
559  
560  
561  
562  
563  
564  
565  
566  
567  
568  
569  
570  
571  
572  
573  
574  
575  
576  
577  
578  
579  
580  
581  
582  
583  
584  
585  
586  
587  
588  
589  
590  
591  
592  
593  
594  
595  
596  
597  
598  
599  
600  
601  
602  
603  
604  
605  
606  
607  
608  
609  
610  
611  
612  
613  
614  
615  
616  
617  
618  
619  
620  
621  
622  
623  
624  
625  
626  
627  
628  
629  
630  
631  
632  
633  
634  
635  
636  
637  
638  
639  
640  
641  
642  
643  
644  
645  
646  
647  
648  
649  
650  
651  
652  
653  
654  
655  
656  
657  
658  
659  
660  
661  
662  
663  
664  
665  
666  
667  
668  
669  
670  
671  
672  
673  
674  
675  
676  
677  
678  
679  
680  
681  
682  
683  
684  
685  
686  
687  
688  
689  
690  
691  
692  
693  
694  
695  
696  
697  
698  
699  
700  
701  
702  
703  
704  
705  
706  
707  
708  
709  
710  
711  
712  
713  
714  
715  
716  
717  
718  
719  
720  
721  
722  
723  
724  
725  
726  
727  
728  
729  
730  
731  
732  
733  
734  
735  
736  
737  
738  
739  
740  
741  
742  
743  
744  
745  
746  
747  
748  
749  
750  
751  
752  
753  
754  
755  
756  
757  
758  
759  
760  
761  
762  
763  
764  
765  
766  
767  
768  
769  
770  
771  
772  
773  
774  
775  
776  
777  
778  
779  
780  
781  
782  
783  
784  
785  
786  
787  
788  
789  
790  
791  
792  
793  
794  
795  
796  
797  
798  
799  
800  
801  
802  
803  
804  
805  
806  
807  
808  
809  
810  
811  
812  
813  
814  
815  
816  
817  
818  
819  
820  
821  
822  
823  
824  
825  
826  
827  
828  
829  
830  
831  
832  
833  
834  
835  
836  
837  
838  
839  
840  
841  
842  
843  
844  
845  
846  
847  
84

121  
200  
100

SABC = 0.65; SEE = 0.08;  $r^2$  = 0.97; F(1,16) = 100.00

[illegible]
$$x_{\frac{1}{2}}^2 - x_0^2 = 2 \int_0^{\frac{1}{2}} x^2 dx = 2 \left[ \frac{x^3}{3} \right]_0^{\frac{1}{2}} = \frac{1}{6}$$

1.  $\frac{1}{2} \log \frac{1}{2}$   
2.  $\frac{1}{2} \log \frac{1}{2}$   
3.  $\frac{1}{2} \log \frac{1}{2}$   
4.  $\frac{1}{2} \log \frac{1}{2}$   
5.  $\frac{1}{2} \log \frac{1}{2}$   
6.  $\frac{1}{2} \log \frac{1}{2}$   
7.  $\frac{1}{2} \log \frac{1}{2}$   
8.  $\frac{1}{2} \log \frac{1}{2}$   
9.  $\frac{1}{2} \log \frac{1}{2}$   
10.  $\frac{1}{2} \log \frac{1}{2}$

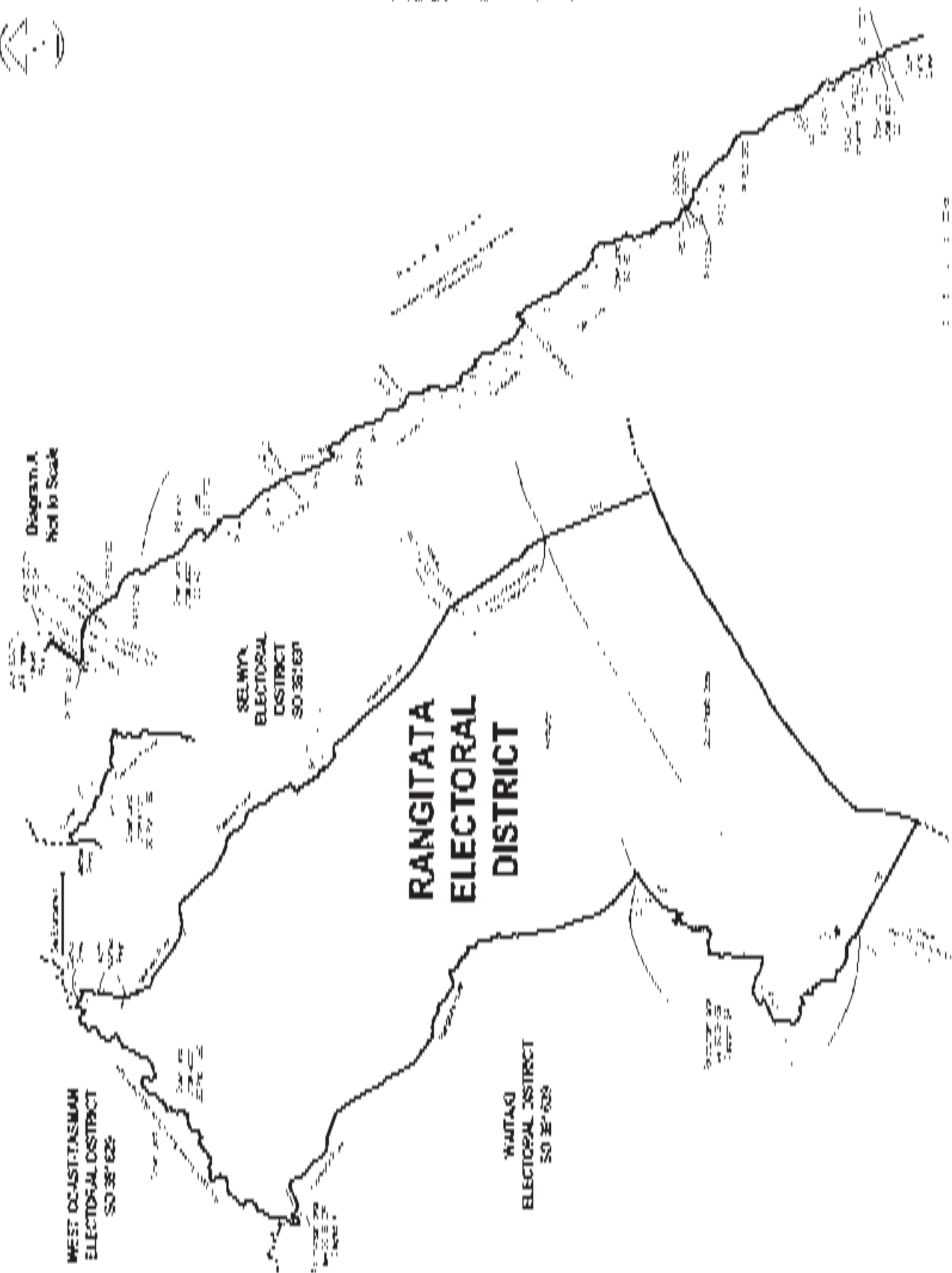
[illegible]

THE UNIVERSITY OF CHICAGO

12  
13  
14

1.  $\frac{1}{2} \log \frac{1}{2}$

2  
3  
4  
5  
6  
7  
8  
9  
10  
11  
12  
13  
14  
15  
16  
17  
18  
19  
20  
21  
22  
23  
24  
25  
26  
27  
28  
29  
30  
31  
32  
33  
34  
35  
36  
37  
38  
39  
40  
41  
42  
43  
44  
45  
46  
47  
48  
49  
50  
51  
52  
53  
54  
55  
56  
57  
58  
59  
60  
61  
62  
63  
64  
65  
66  
67  
68  
69  
70  
71  
72  
73  
74  
75  
76  
77  
78  
79  
80  
81  
82  
83  
84  
85  
86  
87  
88  
89  
90  
91  
92  
93  
94  
95  
96  
97  
98  
99  
100  
101  
102  
103  
104  
105  
106  
107  
108  
109  
110  
111  
112  
113  
114  
115  
116  
117  
118  
119  
120  
121  
122  
123  
124  
125  
126  
127  
128  
129  
130  
131  
132  
133  
134  
135  
136  
137  
138  
139  
140  
141  
142  
143  
144  
145  
146  
147  
148  
149  
150  
151  
152  
153  
154  
155  
156  
157  
158  
159  
160  
161  
162  
163  
164  
165  
166  
167  
168  
169  
170  
171  
172  
173  
174  
175  
176  
177  
178  
179  
180  
181  
182  
183  
184  
185  
186  
187  
188  
189  
190  
191  
192  
193  
194  
195  
196  
197  
198  
199  
200  
201  
202  
203  
204  
205  
206  
207  
208  
209  
210  
211  
212  
213  
214  
215  
216  
217  
218  
219  
220  
221  
222  
223  
224  
225  
226  
227  
228  
229  
230  
231  
232  
233  
234  
235  
236  
237  
238  
239  
240  
241  
242  
243  
244  
245  
246  
247  
248  
249  
250  
251  
252  
253  
254  
255  
256  
257  
258  
259  
260  
261  
262  
263  
264  
265  
266  
267  
268  
269  
270  
271  
272  
273  
274  
275  
276  
277  
278  
279  
280  
281  
282  
283  
284  
285  
286  
287  
288  
289  
290  
291  
292  
293  
294  
295  
296  
297  
298  
299  
300  
301  
302  
303  
304  
305  
306  
307  
308  
309  
310  
311  
312  
313  
314  
315  
316  
317  
318  
319  
320  
321  
322  
323  
324  
325  
326  
327  
328  
329  
330  
331  
332  
333  
334  
335  
336  
337  
338  
339  
340  
341  
342  
343  
344  
345  
346  
347  
348  
349  
350  
351  
352  
353  
354  
355  
356  
357  
358  
359  
360  
361  
362  
363  
364  
365  
366  
367  
368  
369  
370  
371  
372  
373  
374  
375  
376  
377  
378  
379  
380  
381  
382  
383  
384  
385  
386  
387  
388  
389  
390  
391  
392  
393  
394  
395  
396  
397  
398  
399  
400  
401  
402  
403  
404  
405  
406  
407  
408  
409  
410  
411  
412  
413  
414  
415  
416  
417  
418  
419  
420  
421  
422  
423  
424  
425  
426  
427  
428  
429  
430  
431  
432  
433  
434  
435  
436  
437  
438  
439  
440  
441  
442  
443  
444  
445  
446  
447  
448  
449  
450  
451  
452  
453  
454  
455  
456  
457  
458  
459  
460  
461  
462  
463  
464  
465  
466  
467  
468  
469  
470  
471  
472  
473  
474  
475  
476  
477  
478  
479  
480  
481  
482  
483  
484  
485  
486  
487  
488  
489  
490  
491  
492  
493  
494  
495  
496  
497  
498  
499  
500  
501  
502  
503  
504  
505  
506  
507  
508  
509  
510  
511  
512  
513  
514  
515  
516  
517  
518  
519  
520  
521  
522  
523  
524  
525  
526  
527  
528  
529  
530  
531  
532  
533  
534  
535  
536  
537  
538  
539  
540  
541  
542  
543  
544  
545  
546  
547  
548  
549  
550  
551  
552  
553  
554  
555  
556  
557  
558  
559  
560  
561  
562  
563  
564  
565  
566  
567  
568  
569  
570  
571  
572  
573  
574  
575  
576  
577  
578  
579  
580  
581  
582  
583  
584  
585  
586  
587  
588  
589  
590  
591  
592  
593  
594  
595  
596  
597  
598  
599  
600  
601  
602  
603  
604  
605  
606  
607  
608  
609  
610  
611  
612  
613  
614  
615  
616  
617  
618  
619  
620  
621  
622  
623  
624  
625  
626  
627  
628  
629  
630  
631  
632  
633  
634  
635  
636  
637  
638  
639  
640  
641  
642  
643  
644  
645  
646  
647  
648  
649  
650  
651  
652  
653  
654  
655  
656  
657  
658  
659  
660  
661  
662  
663  
664  
665  
666  
667  
668  
669  
670  
671  
672  
673  
674  
675  
676  
677  
678  
679  
680  
681  
682  
683  
684  
685  
686  
687  
688  
689  
690  
691  
692  
693  
694  
695  
696  
697  
698  
699  
700  
701  
702  
703  
704  
705  
706  
707  
708  
709  
710  
711  
712  
713  
714  
715  
716  
717  
718  
719  
720  
721  
722  
723  
724  
725  
726  
727  
728  
729  
730  
731  
732  
733  
734  
735  
736  
737  
738  
739  
740  
741  
742  
743  
744  
745  
746  
747  
748  
749  
750  
751  
752  
753  
754  
755  
756  
757  
758  
759  
760  
761  
762  
763  
764  
765  
766  
767  
768  
769  
770  
771  
772  
773  
774  
775  
776  
777  
778  
779  
780  
781  
782  
783  
784  
785  
786  
787  
788  
789  
790  
791  
792  
793  
794  
795  
796  
797  
798  
799  
800  
801  
802  
803  
804  
805  
806  
807  
808  
809  
810  
811  
812  
813  
814  
815  
816  
817  
818  
819  
820  
821  
822  
823  
824  
825  
826  
827  
828  
829  
830  
831  
832  
833  
834  
835  
836  
837  
838  
839  
840  
841



11  
12  
13  
14  
15  
16  
17

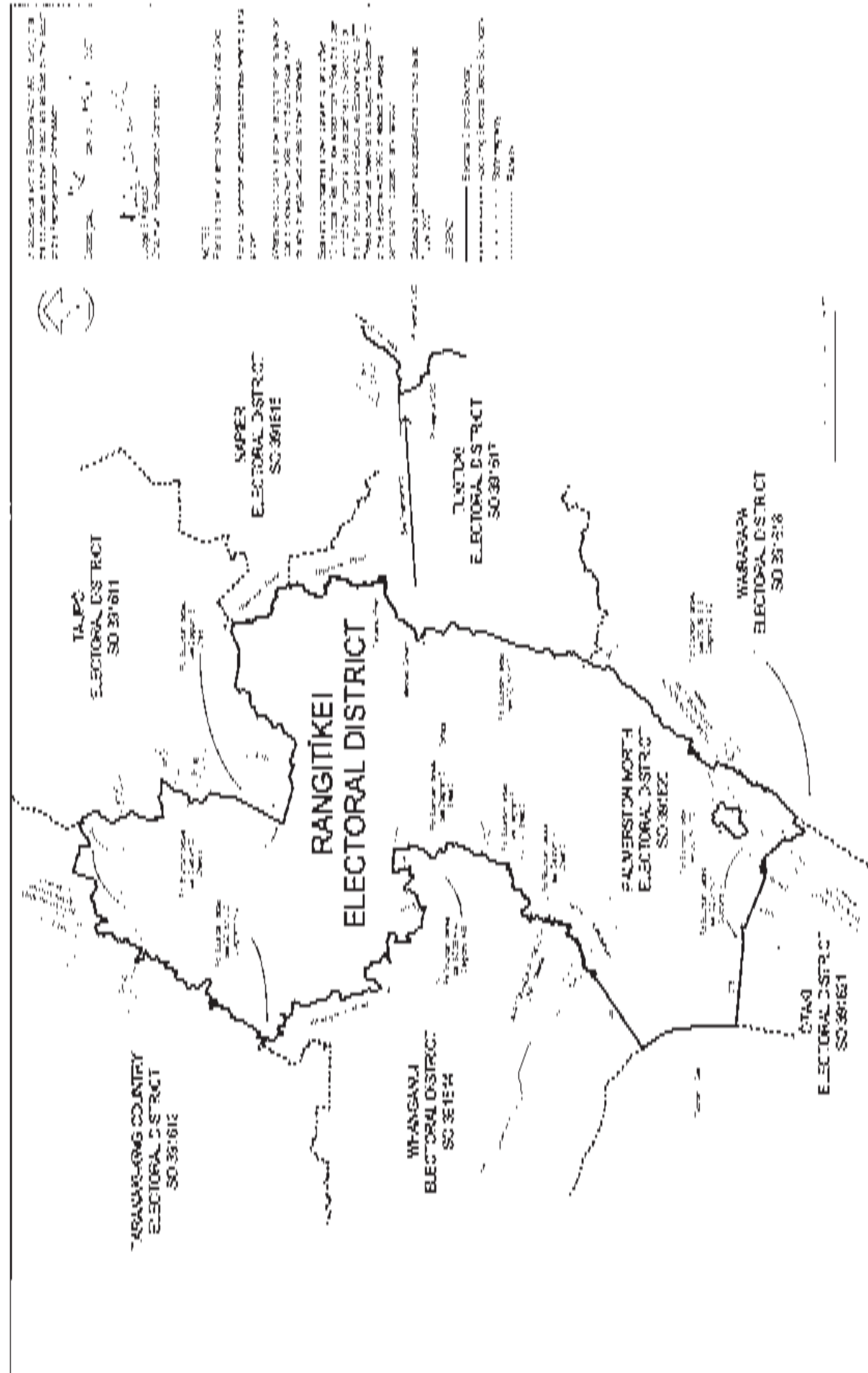
$\frac{1}{\sqrt{2}}$

$\frac{d}{dt} \left( \frac{\partial L}{\partial \dot{x}} \right) = \frac{\partial L}{\partial x}$

50-391638

1555-1556

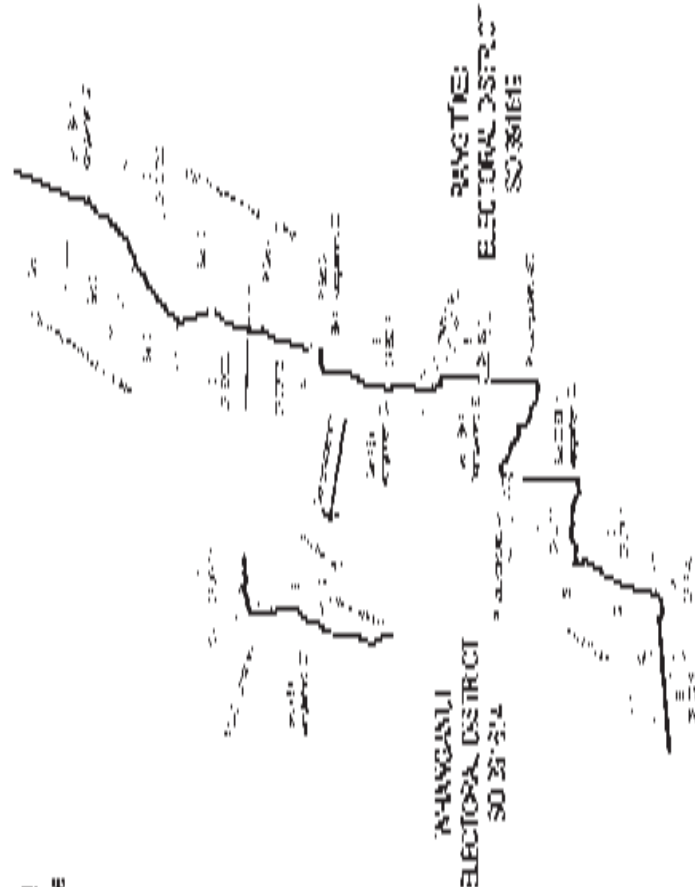
RANGTAP: A ELECTORAL DISTRICT



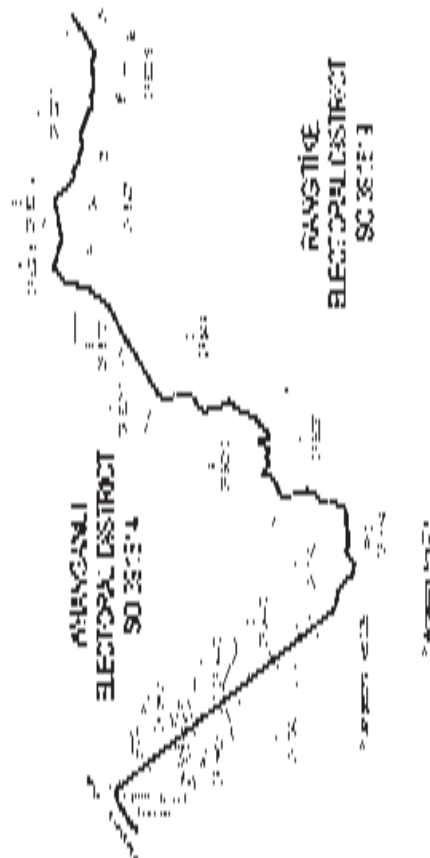
|                                |                                     |                 |
|--------------------------------|-------------------------------------|-----------------|
| Representation Commission 2007 | RANGITIKEI ELECTORAL DISTRICT       | Sheet 1 of 2    |
|                                | Produced by: Statistics New Zealand |                 |
|                                | Date: September 2007                |                 |
|                                |                                     | Scale: 1:50,000 |
|                                |                                     | SO 391619       |




Dayar C  
hot to state



Değerli H



Wiederholungsversuche



Dayar C  
hot to state

$\frac{d}{dt} \left( \frac{\partial L}{\partial \dot{x}} \right) = \frac{\partial L}{\partial x}$

[illegible]

Figure 6

3

[illegible][illegible]
$$2\text{H}_2\text{O} + 2\text{H}_2\text{SO}_4 \rightarrow 2\text{H}_2\text{O} + 2\text{H}_2\text{SO}_4$$

**REPORT OF THE CHIEF OF BUREAU**

**Figure 1**

iii

---

Lyons

• 2006 年 12 月 20 日

一、

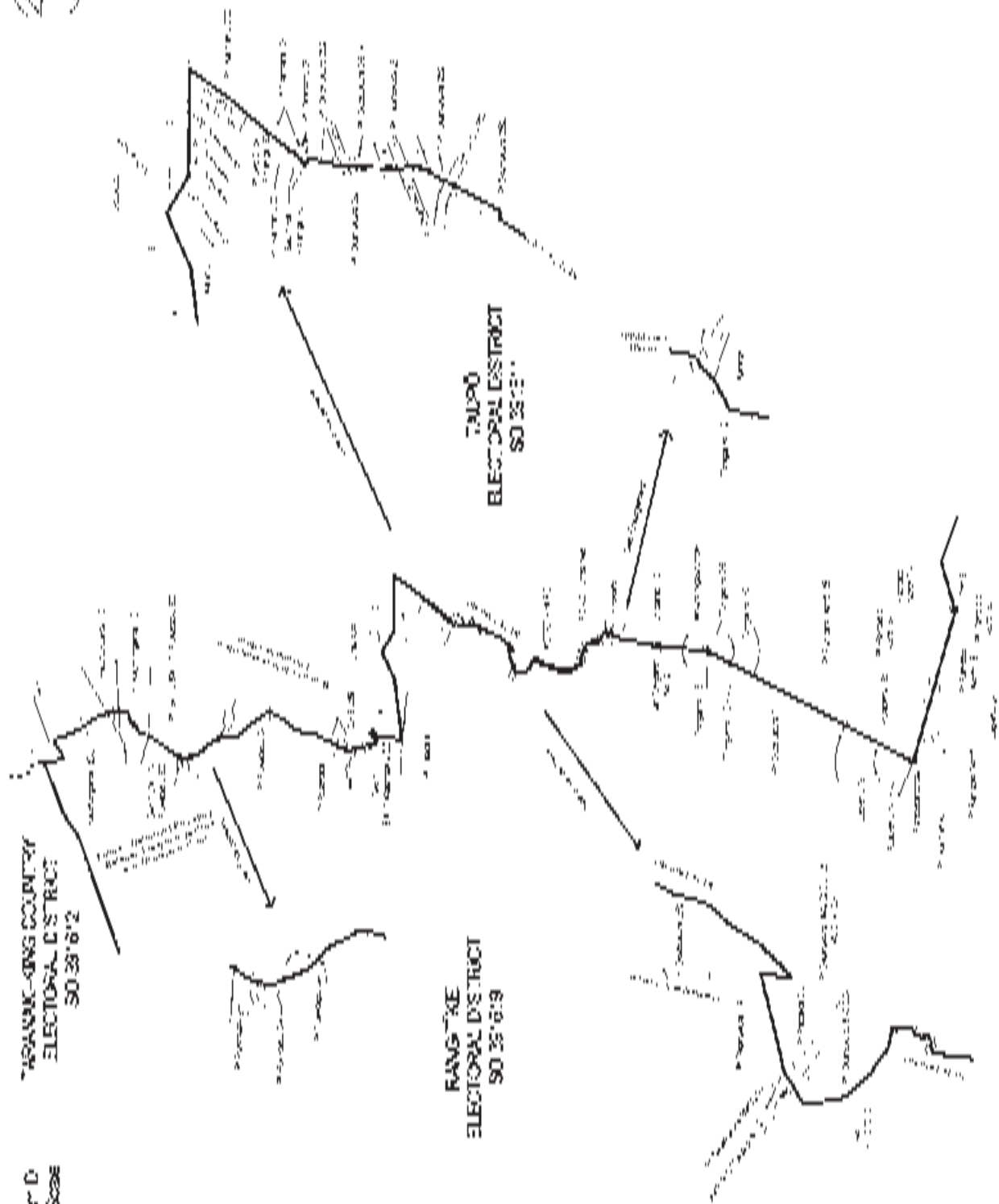
11

Diagram D  
Not to Scale

ARAWAK-KING COUNTRY  
ELECTORAL DISTRICT  
SO 33'6'2

RANGITIKEI  
ELECTORAL DISTRICT  
SO 33'6'3

TAKAPU  
ELECTORAL DISTRICT  
SO 33'6'4



1. The boundaries of the electoral districts are shown in solid lines. The boundaries of the local government areas are shown in dashed lines. The boundaries of the local government areas are shown in dashed lines. The boundaries of the local government areas are shown in dashed lines.

2. The boundaries of the electoral districts are shown in solid lines. The boundaries of the local government areas are shown in dashed lines. The boundaries of the local government areas are shown in dashed lines. The boundaries of the local government areas are shown in dashed lines.

Representation Commission 2007

# RANGITIKEI ELECTORAL DISTRICT DIAGRAM SHEET

Revised: 1. Sheet 1 of 1  
Date: September 2007

Sheet 3 of 4

Page 1 of 1

SO 391619

1. THE DISTRICT OF RANGITIKEI IS A DISTRICT OF THE NORTH ISLAND OF NEW ZEALAND.

2. THE DISTRICT OF RANGITIKEI IS A DISTRICT OF THE NORTH ISLAND OF NEW ZEALAND.



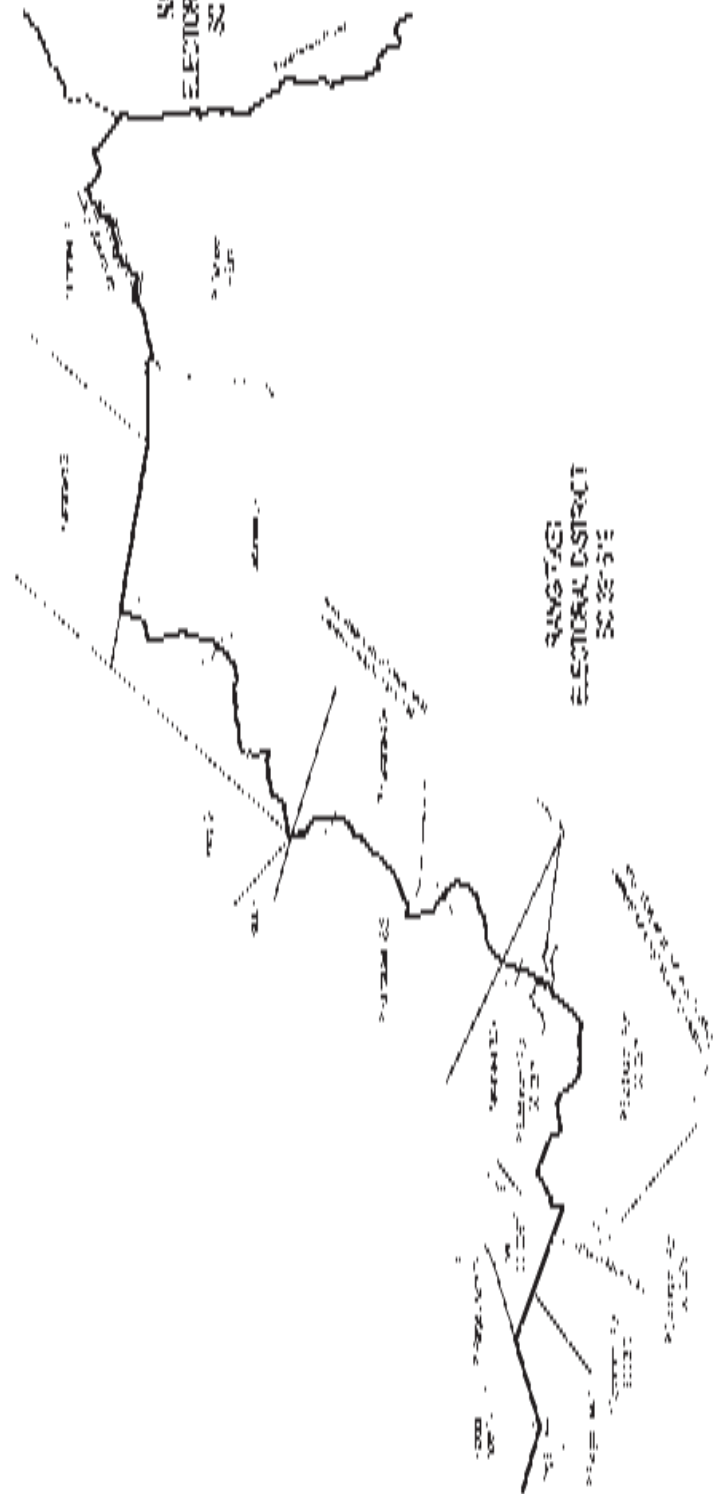
3. THE DISTRICT OF RANGITIKEI IS A DISTRICT OF THE NORTH ISLAND OF NEW ZEALAND.

Diagram E  
Not to Scale

WAIKATO  
ELECTORAL DISTRICT  
SC 35-51

WAIKATO  
ELECTORAL DISTRICT  
SC 35-51

RANGITIKEI  
ELECTORAL DISTRICT  
SC 35-51



4. THE DISTRICT OF RANGITIKEI IS A DISTRICT OF THE NORTH ISLAND OF NEW ZEALAND.

5. THE DISTRICT OF RANGITIKEI IS A DISTRICT OF THE NORTH ISLAND OF NEW ZEALAND.

6. THE DISTRICT OF RANGITIKEI IS A DISTRICT OF THE NORTH ISLAND OF NEW ZEALAND.

7. THE DISTRICT OF RANGITIKEI IS A DISTRICT OF THE NORTH ISLAND OF NEW ZEALAND.

8. THE DISTRICT OF RANGITIKEI IS A DISTRICT OF THE NORTH ISLAND OF NEW ZEALAND.

9. THE DISTRICT OF RANGITIKEI IS A DISTRICT OF THE NORTH ISLAND OF NEW ZEALAND.

10. THE DISTRICT OF RANGITIKEI IS A DISTRICT OF THE NORTH ISLAND OF NEW ZEALAND.

11. THE DISTRICT OF RANGITIKEI IS A DISTRICT OF THE NORTH ISLAND OF NEW ZEALAND.

Representative of the District

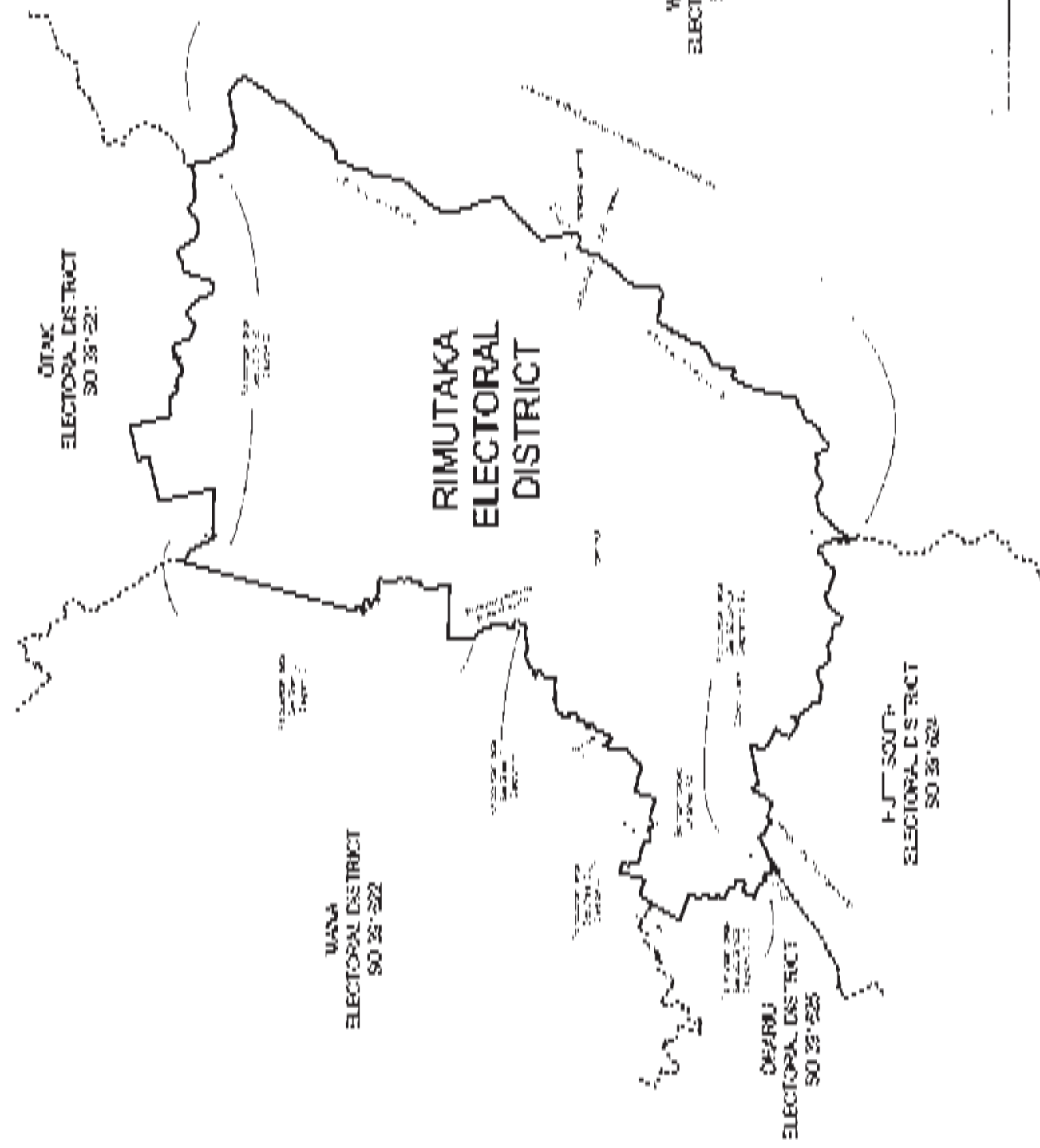
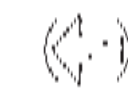
RANGITIKEI ELECTORAL DISTRICT  
DIAGRAM SHEET

POSTED BY: RANGITIKEI ELECTORAL DISTRICT  
DATE: 2000-01-01

Sheet 4 of 4

1. THE DISTRICT OF RANGITIKEI IS A DISTRICT OF THE NORTH ISLAND OF NEW ZEALAND.

SO 391619



1. DISTRICT BOUNDARIES TO BE SHOWN BY A THICK LINE.  
2. DISTRICT BOUNDARIES TO BE SHOWN BY A THICK LINE.  
3. DISTRICT BOUNDARIES TO BE SHOWN BY A THICK LINE.

NOTE:  
1. DISTRICT BOUNDARIES TO BE SHOWN BY A THICK LINE.  
2. DISTRICT BOUNDARIES TO BE SHOWN BY A THICK LINE.  
3. DISTRICT BOUNDARIES TO BE SHOWN BY A THICK LINE.

Wairarapa  
Electoral District  
SO 39-618

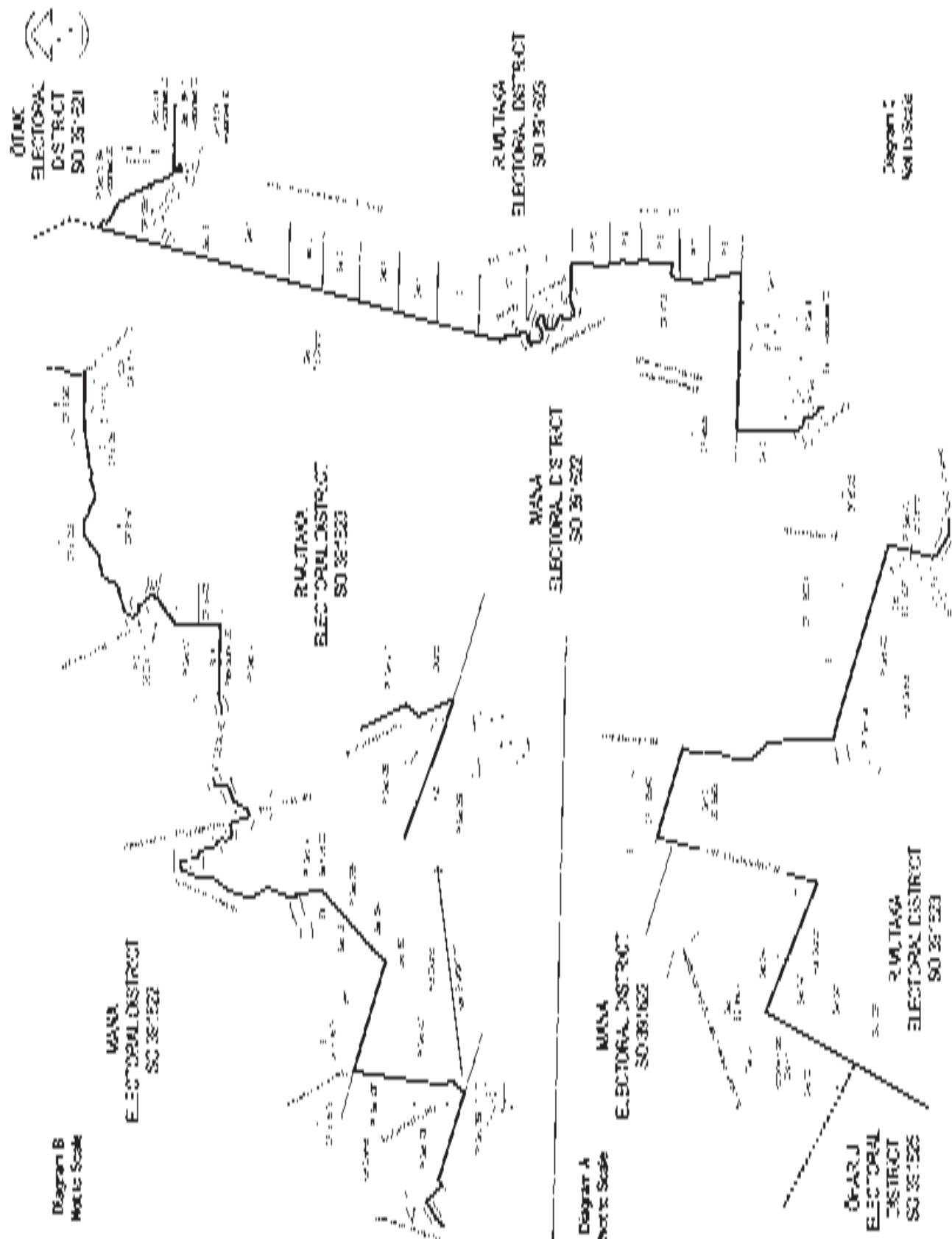

Wairarapa  
Electoral District  
SO 39-222

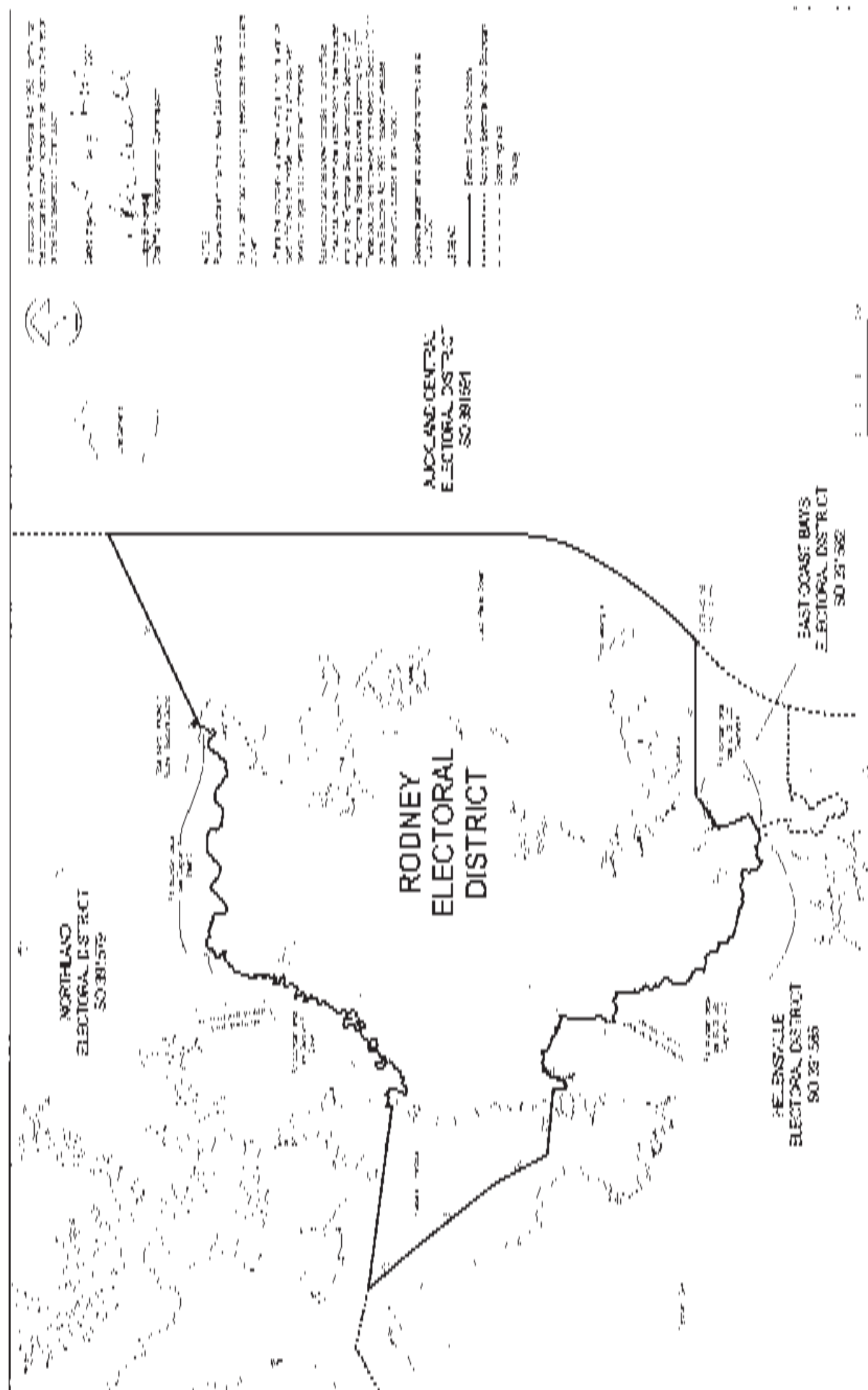
Wairarapa  
Electoral District  
SO 39-222

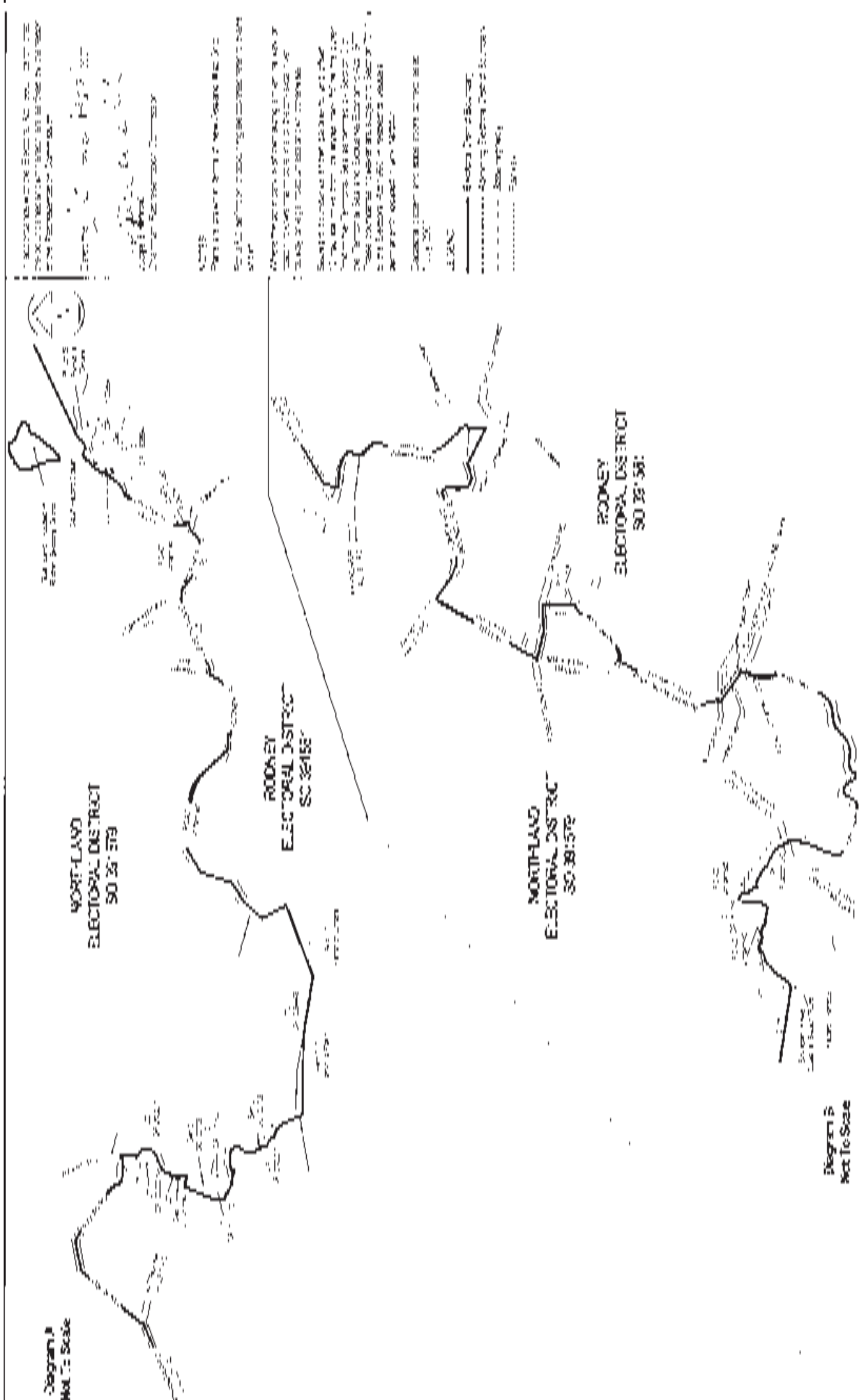
Hutt South  
Electoral District  
SO 39-624

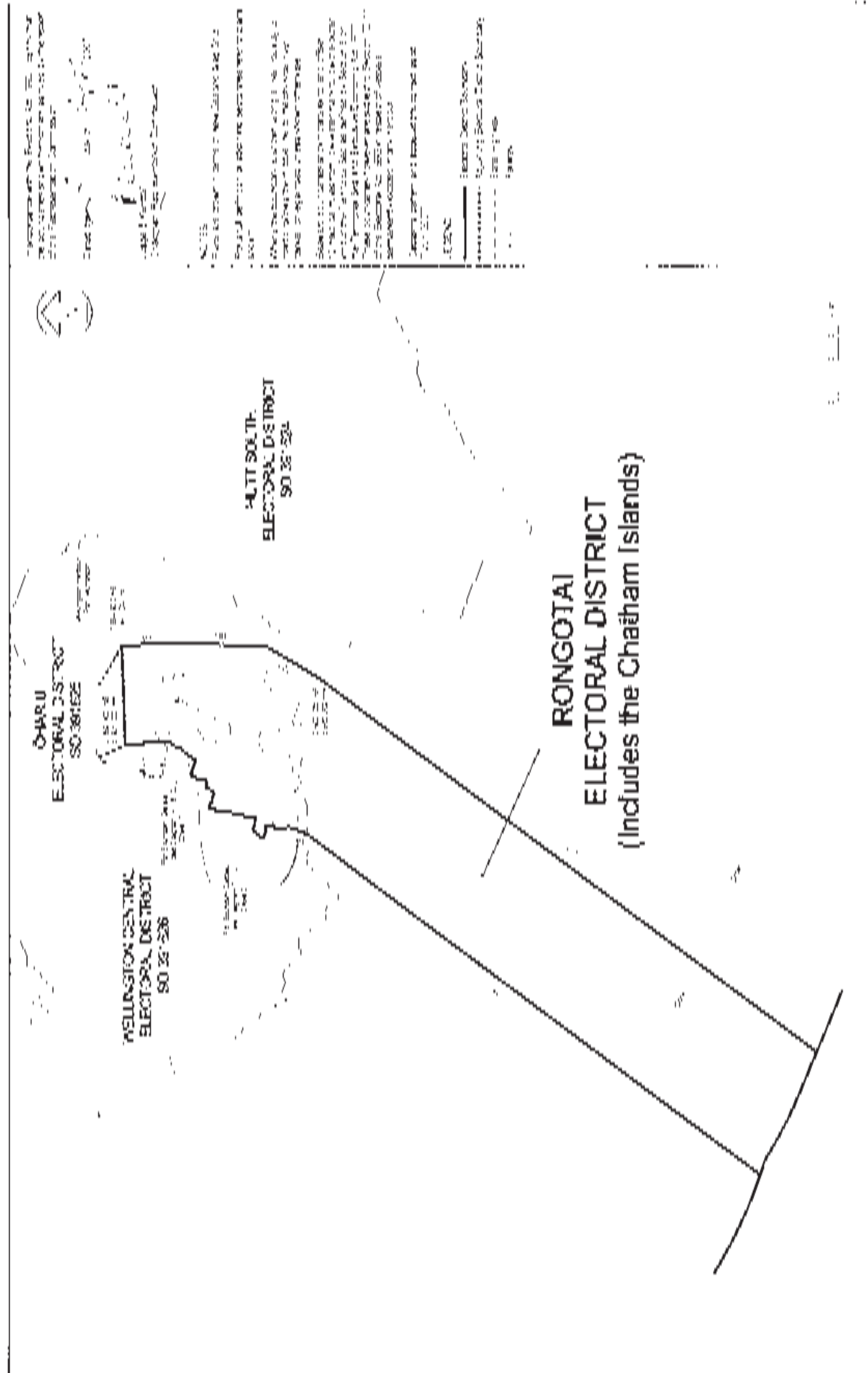
|                                |                             |                                                            |              |
|--------------------------------|-----------------------------|------------------------------------------------------------|--------------|
| Representation Commission 2007 | RIMUTAKA ELECTORAL DISTRICT | DETERMINED BY Electoral Commission<br>Date: September 2007 | Sheet 1 of 2 |
|                                |                             |                                                            | SO 39-1623   |







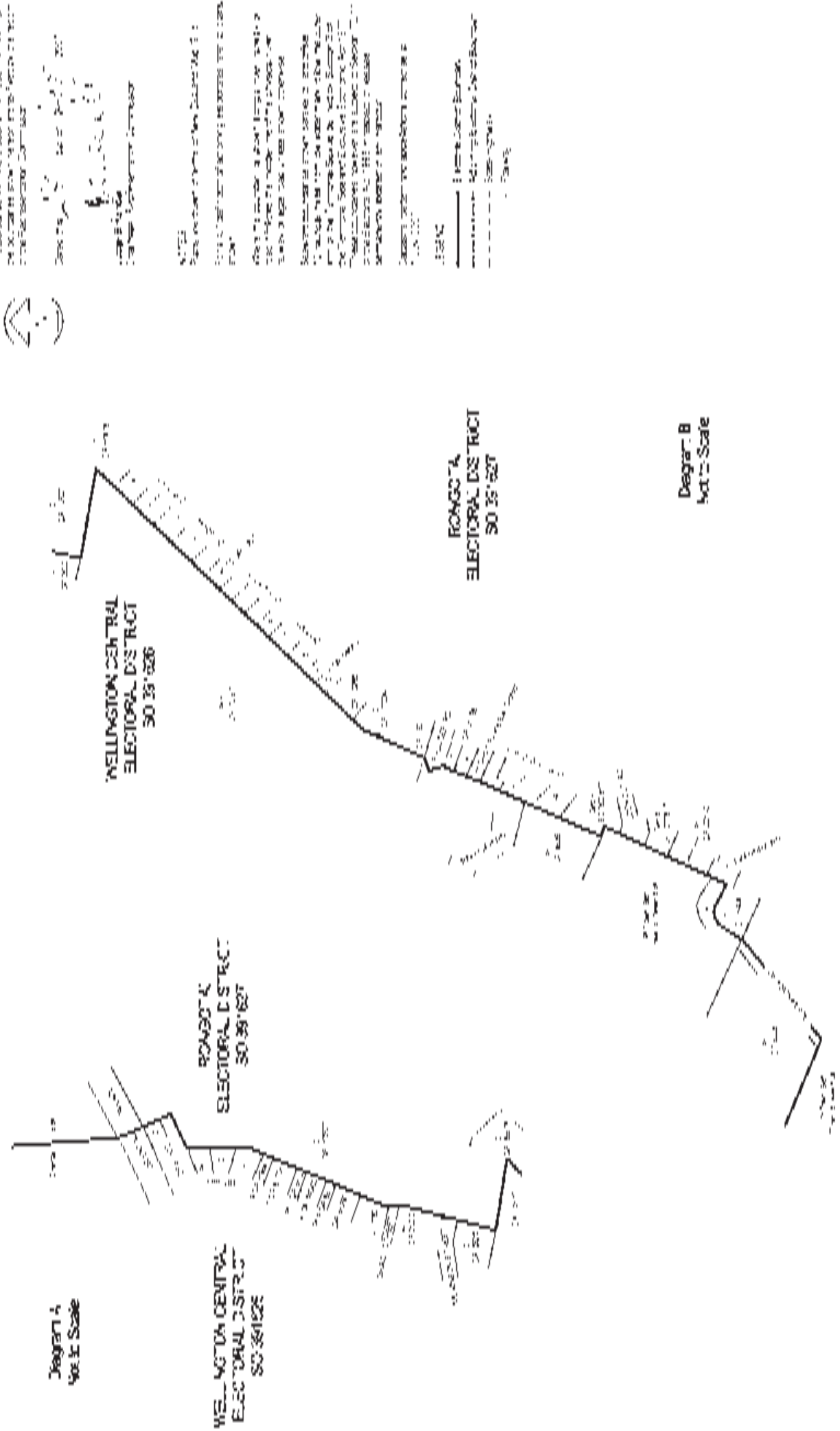




THE ELECTORAL DISTRICTS ACT 1993  
SECTION 10(1)  
THE ELECTORAL DISTRICTS ACT 1993  
SECTION 10(1)  
THE ELECTORAL DISTRICTS ACT 1993  
SECTION 10(1)

NOTES  
1. THE ELECTORAL DISTRICTS ACT 1993  
SECTION 10(1)  
2. THE ELECTORAL DISTRICTS ACT 1993  
SECTION 10(1)  
3. THE ELECTORAL DISTRICTS ACT 1993  
SECTION 10(1)  
4. THE ELECTORAL DISTRICTS ACT 1993  
SECTION 10(1)  
5. THE ELECTORAL DISTRICTS ACT 1993  
SECTION 10(1)

| Representation Commission 2007 | RONGOTAI ELECTORAL DISTRICT | REGISTERED BY: Electoral Commission<br>Date: September 2007 | Sheet 1 of 1 | SO 391627 |
|--------------------------------|-----------------------------|-------------------------------------------------------------|--------------|-----------|
|--------------------------------|-----------------------------|-------------------------------------------------------------|--------------|-----------|



NOTES

1. The map shows the boundaries of the Rongotai Electoral District as they are at present. It does not show the boundaries of the Rongotai Electoral District as they were in 1987.

2. The map shows the boundaries of the Rongotai Electoral District as they are at present. It does not show the boundaries of the Rongotai Electoral District as they were in 1987.

3. The map shows the boundaries of the Rongotai Electoral District as they are at present. It does not show the boundaries of the Rongotai Electoral District as they were in 1987.

4. The map shows the boundaries of the Rongotai Electoral District as they are at present. It does not show the boundaries of the Rongotai Electoral District as they were in 1987.

5. The map shows the boundaries of the Rongotai Electoral District as they are at present. It does not show the boundaries of the Rongotai Electoral District as they were in 1987.

6. The map shows the boundaries of the Rongotai Electoral District as they are at present. It does not show the boundaries of the Rongotai Electoral District as they were in 1987.

7. The map shows the boundaries of the Rongotai Electoral District as they are at present. It does not show the boundaries of the Rongotai Electoral District as they were in 1987.

8. The map shows the boundaries of the Rongotai Electoral District as they are at present. It does not show the boundaries of the Rongotai Electoral District as they were in 1987.

9. The map shows the boundaries of the Rongotai Electoral District as they are at present. It does not show the boundaries of the Rongotai Electoral District as they were in 1987.

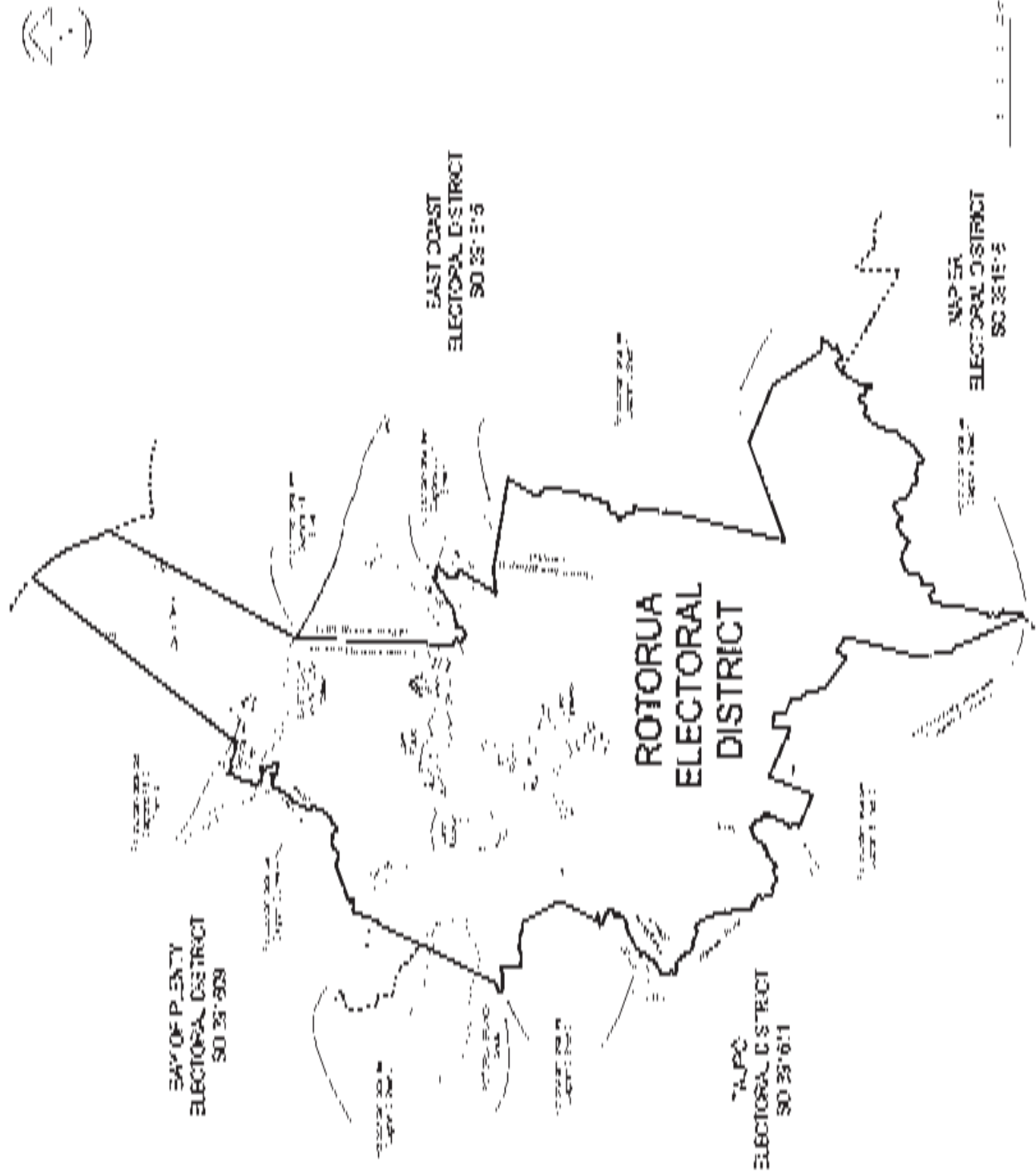
10. The map shows the boundaries of the Rongotai Electoral District as they are at present. It does not show the boundaries of the Rongotai Electoral District as they were in 1987.

|                                |                                              |                    |           |
|--------------------------------|----------------------------------------------|--------------------|-----------|
| Representation Commission 2017 | RONGOTAI ELECTORAL DISTRICT<br>DIAGRAM SHEET | Page 2 of 3        | SO 39/627 |
|                                |                                              | Scale<br>1:100,000 |           |





Electoral Commission of New Zealand  
100 Victoria Street, Auckland  
T: 09 308 3700  
F: 09 308 3701  
www.electoral.govt.nz



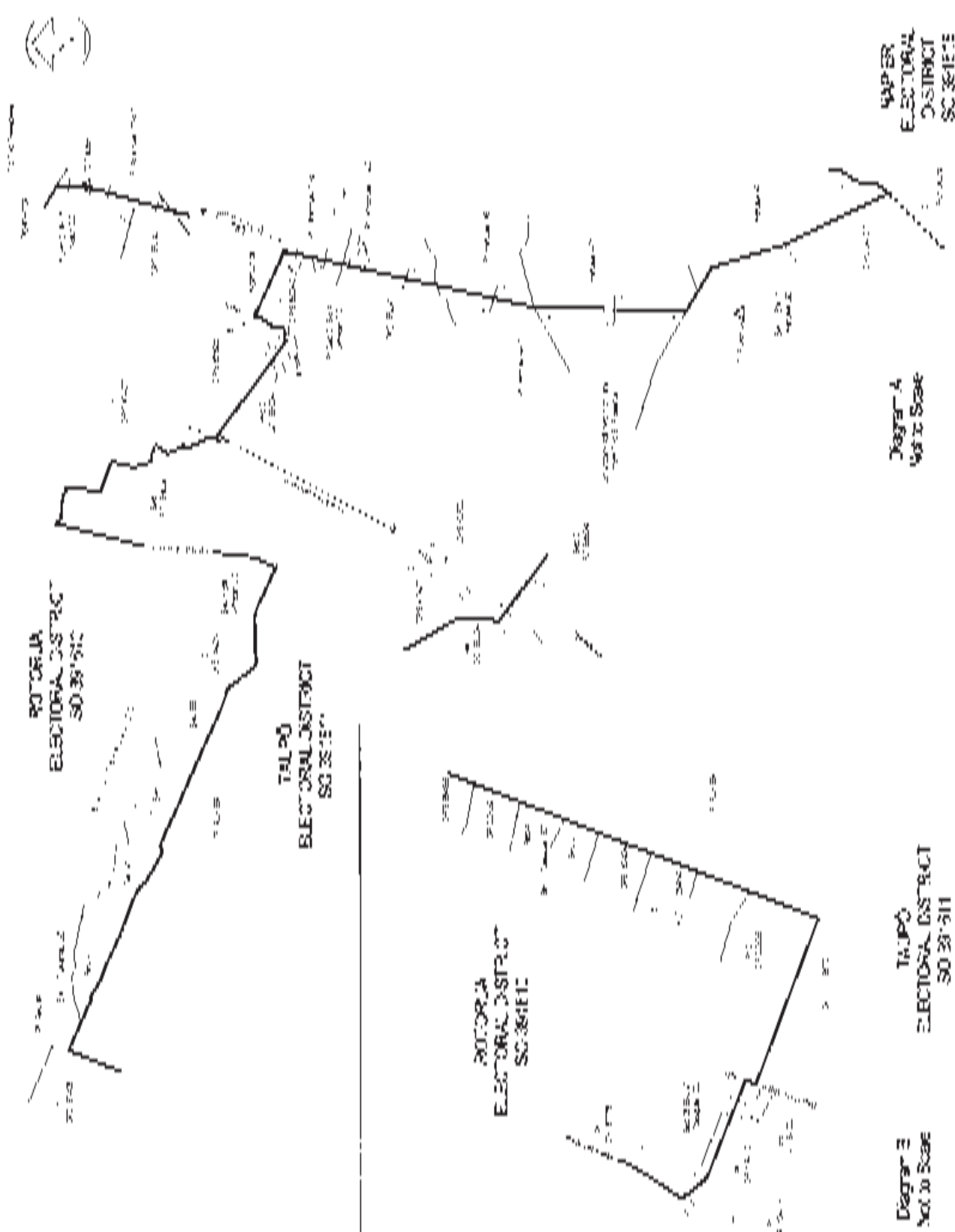
Notes:  
1. The boundaries of the Rotorua Electoral District are shown in solid black lines.  
2. The boundaries of the Bay of Plenty Electoral District are shown in dashed black lines.  
3. The boundaries of the East Coast Electoral District are shown in dotted black lines.  
4. The boundaries of the Waikato Electoral District are shown in dash-dot black lines.  
5. The boundaries of the Tairāhema Electoral District are shown in long-dash black lines.

Electoral Commission of New Zealand  
100 Victoria Street, Auckland  
T: 09 308 3700  
F: 09 308 3701  
www.electoral.govt.nz

# ROTORUA ELECTORAL DISTRICT

Representation Commission 2007

SO 33-816

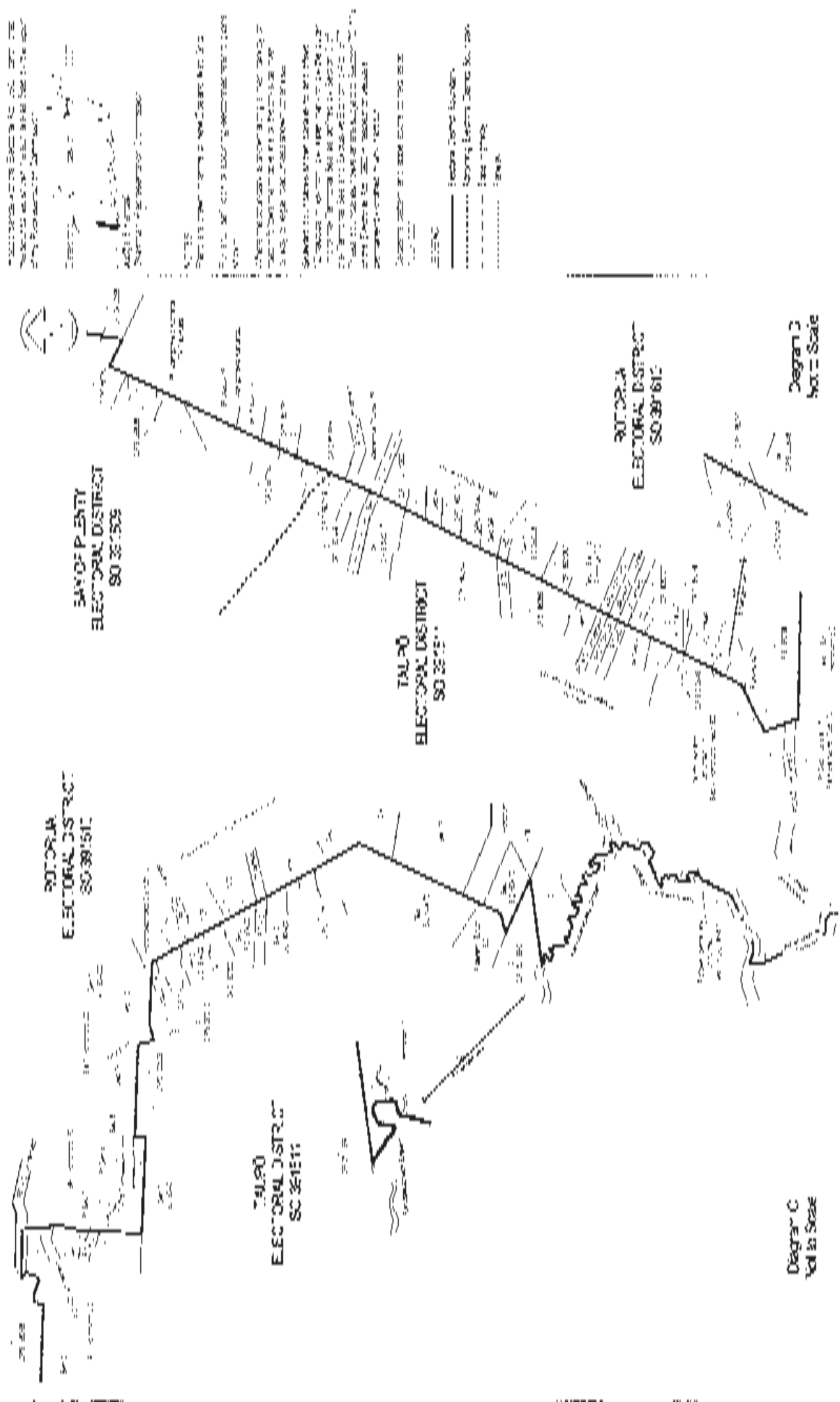


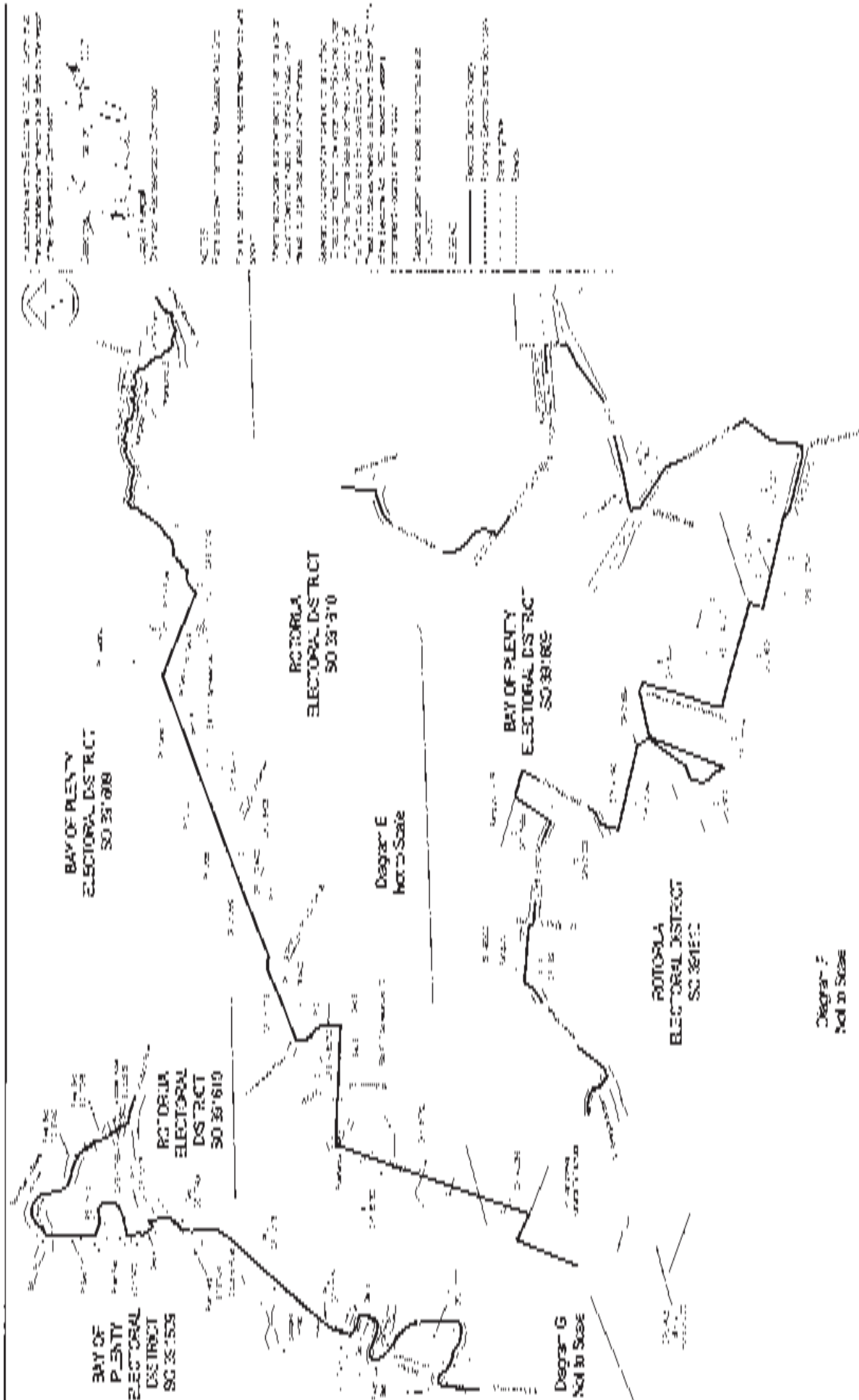
NOTES:  
1. The boundaries of the district are shown in solid lines.  
2. The boundaries of the sub-districts are shown in dashed lines.  
3. The boundaries of the wards are shown in dotted lines.  
4. The boundaries of the polling stations are shown in dash-dot lines.  
5. The boundaries of the electorates are shown in long-dash lines.

LEGEND:  
Solid line: District boundary  
Dashed line: Sub-district boundary  
Dotted line: Ward boundary  
Dash-dot line: Polling station boundary  
Long-dash line: Electorate boundary

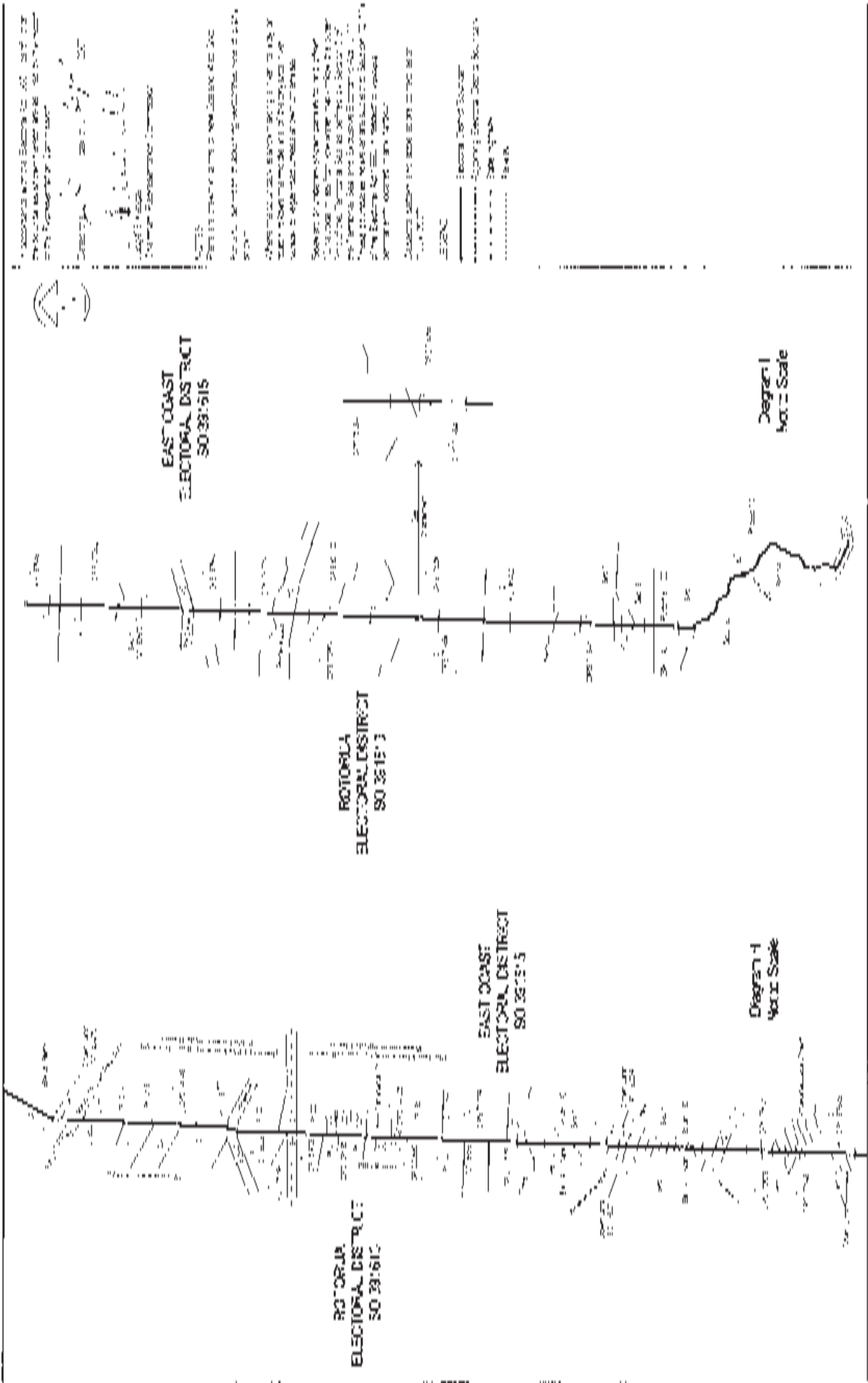
|                                |                                              |              |
|--------------------------------|----------------------------------------------|--------------|
| Representation Commission 2007 | ROTCURUA ELECTORAL DISTRICT<br>DIAGRAM SHEET | Sheet 2 of 3 |
| Diagram 3<br>Not to Scale      | Diagram 4<br>Not to Scale                    | SO 391610    |

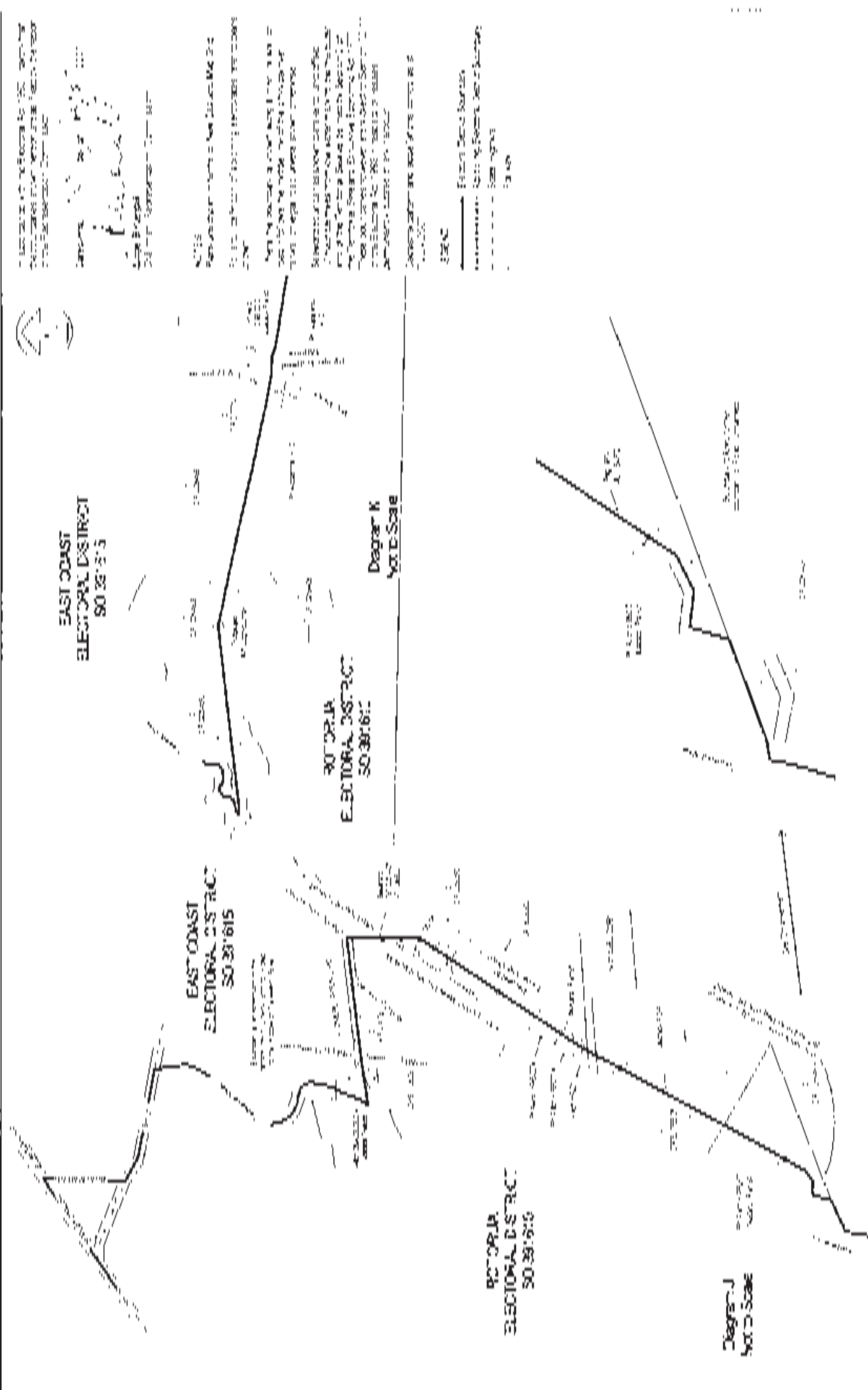




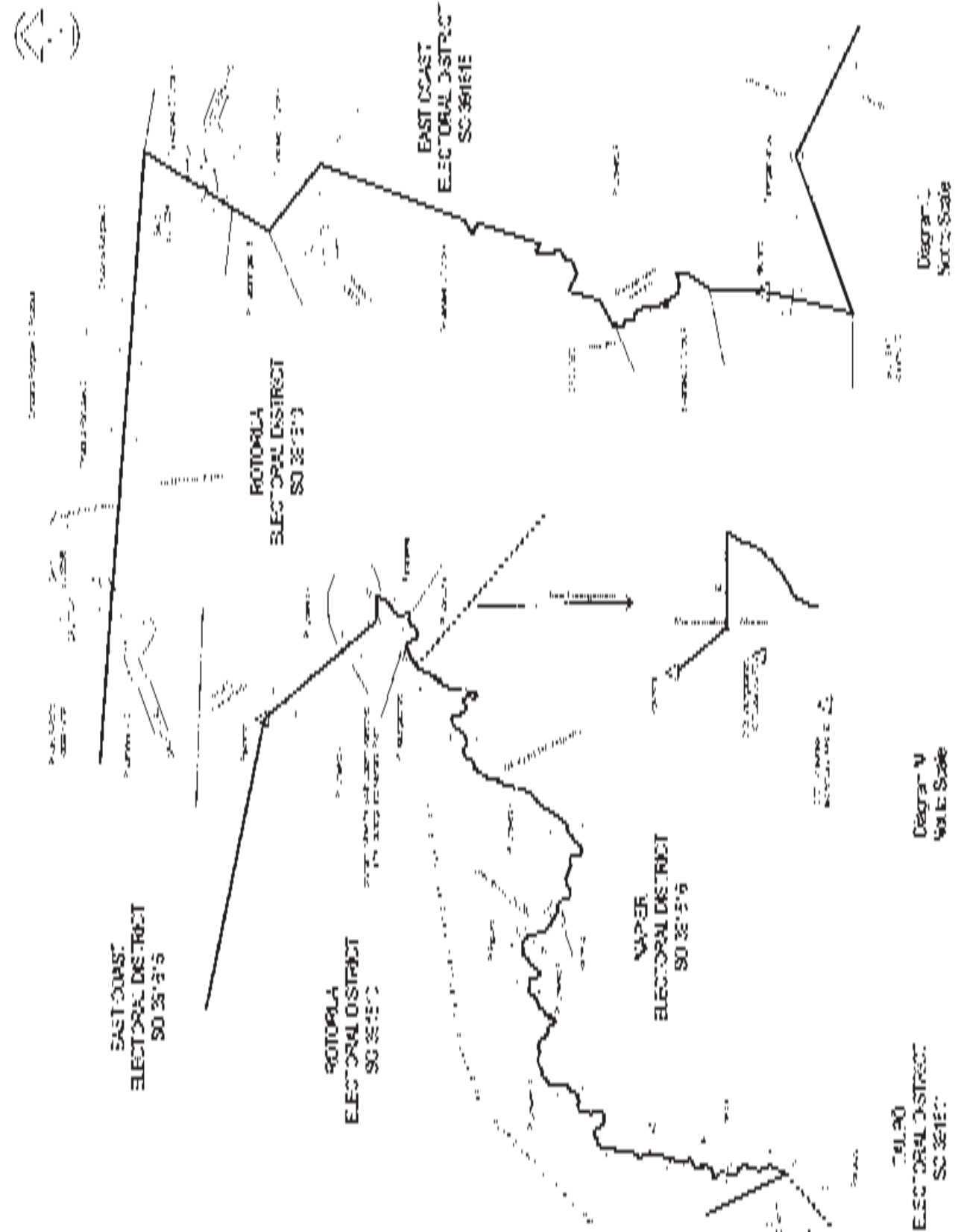


|                                |                                             |              |           |
|--------------------------------|---------------------------------------------|--------------|-----------|
| Representative Commission 2007 | ROTORUA ELECTORAL DISTRICT<br>DIAGRAM SHEET | Sheet 1 of 1 | SO 381610 |
|--------------------------------|---------------------------------------------|--------------|-----------|





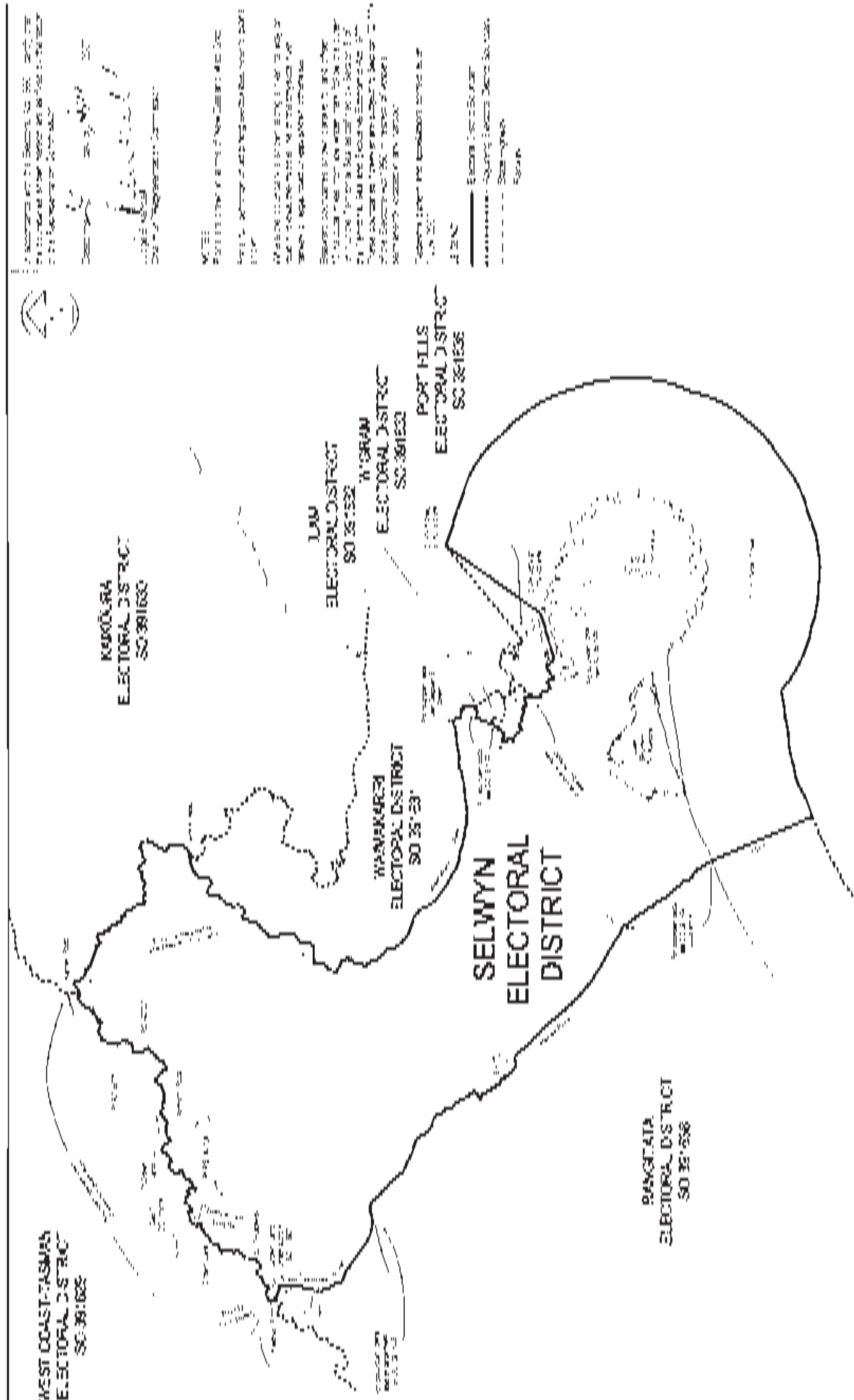
|                                |                                             |                                                      |           |
|--------------------------------|---------------------------------------------|------------------------------------------------------|-----------|
| Representation Commission 2007 | ROTORUA ELECTORAL DISTRICT<br>DIAGRAM SHEET | PREPARED BY: Sharon Griffiths<br>DATE: November 2007 | SHEET 001 |
|                                |                                             |                                                      | SO 391610 |



NOTES:  
1. The boundaries of the Rotorua Electoral District are shown in black.  
2. The boundaries of the Rotorua Harbour are shown in blue.  
3. The boundaries of the Rotorua Lagoon are shown in green.  
4. The boundaries of the Rotorua Peninsula are shown in yellow.

LEGEND:  
— Rotorua Harbour  
— Rotorua Lagoon  
— Rotorua Peninsula  
— Rotorua City Ward  
— Rotorua District Ward  
— Rotorua Harbour Ward

|                                         |                                             |                                                      |           |
|-----------------------------------------|---------------------------------------------|------------------------------------------------------|-----------|
| Representation Commission 2007          | ROTORUA ELECTORAL DISTRICT<br>DIAGRAM SHEET | PREPARED BY: Shearman & Sterling<br>DATE: 2007/06/10 | SHEET 107 |
| ROTORUA ELECTORAL DISTRICT<br>SC 361610 |                                             |                                                      |           |



|                                |                           |                |           |
|--------------------------------|---------------------------|----------------|-----------|
| Representation Commission 2017 | SELWYN ELECTORAL DISTRICT | September 2017 | SO 391637 |
|                                |                           | SO 391637      |           |

1. REVISIONS AND COMMENTS TO THE 2007 CONSTITUTIONAL AMENDMENT TO THE SOUTH AFRICAN CONSTITUTION TO AMEND THE ELECTORAL DISTRICTS ACT, 1994 (ACT NO. 31 OF 1994) TO PROVIDE FOR THE REVISION OF THE ELECTORAL DISTRICTS OF THE REPUBLIC OF SOUTH AFRICA.

2. THE REVISIONS AND COMMENTS TO THE 2007 CONSTITUTIONAL AMENDMENT TO THE SOUTH AFRICAN CONSTITUTION TO AMEND THE ELECTORAL DISTRICTS ACT, 1994 (ACT NO. 31 OF 1994) TO PROVIDE FOR THE REVISION OF THE ELECTORAL DISTRICTS OF THE REPUBLIC OF SOUTH AFRICA.

3. THE REVISIONS AND COMMENTS TO THE 2007 CONSTITUTIONAL AMENDMENT TO THE SOUTH AFRICAN CONSTITUTION TO AMEND THE ELECTORAL DISTRICTS ACT, 1994 (ACT NO. 31 OF 1994) TO PROVIDE FOR THE REVISION OF THE ELECTORAL DISTRICTS OF THE REPUBLIC OF SOUTH AFRICA.

4. THE REVISIONS AND COMMENTS TO THE 2007 CONSTITUTIONAL AMENDMENT TO THE SOUTH AFRICAN CONSTITUTION TO AMEND THE ELECTORAL DISTRICTS ACT, 1994 (ACT NO. 31 OF 1994) TO PROVIDE FOR THE REVISION OF THE ELECTORAL DISTRICTS OF THE REPUBLIC OF SOUTH AFRICA.

5. THE REVISIONS AND COMMENTS TO THE 2007 CONSTITUTIONAL AMENDMENT TO THE SOUTH AFRICAN CONSTITUTION TO AMEND THE ELECTORAL DISTRICTS ACT, 1994 (ACT NO. 31 OF 1994) TO PROVIDE FOR THE REVISION OF THE ELECTORAL DISTRICTS OF THE REPUBLIC OF SOUTH AFRICA.



64400RA  
ELECTORAL DISTRICT  
SO 361230

WAMWAMER  
ELECTORAL DISTRICT  
SO 351230

SELWYN  
ELECTORAL DISTRICT  
SO 351230

SELWYN  
ELECTORAL DISTRICT  
SO 351230

WAMWAMER  
ELECTORAL DISTRICT  
SO 351230

Diagram A  
North Scale

Diagram B  
North Scale

LAW  
ELECTORAL DISTRICT  
SO 361230

Reconsideration Commission 2007

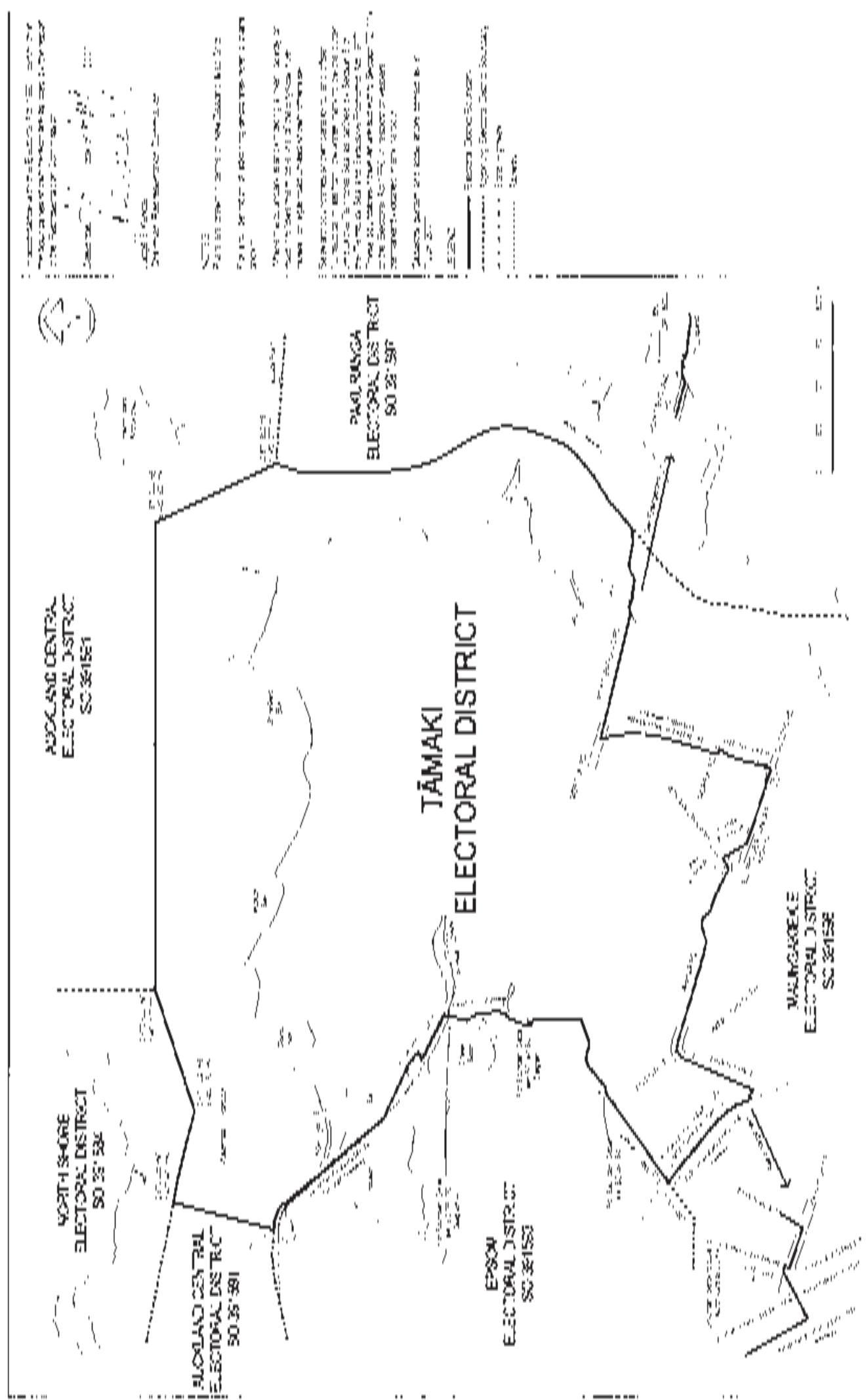
# SELWYN ELECTORAL DISTRICT DIAGRAM SHEET

Revised by: [Name]  
Date: September 2007

Sheet 1 of 2

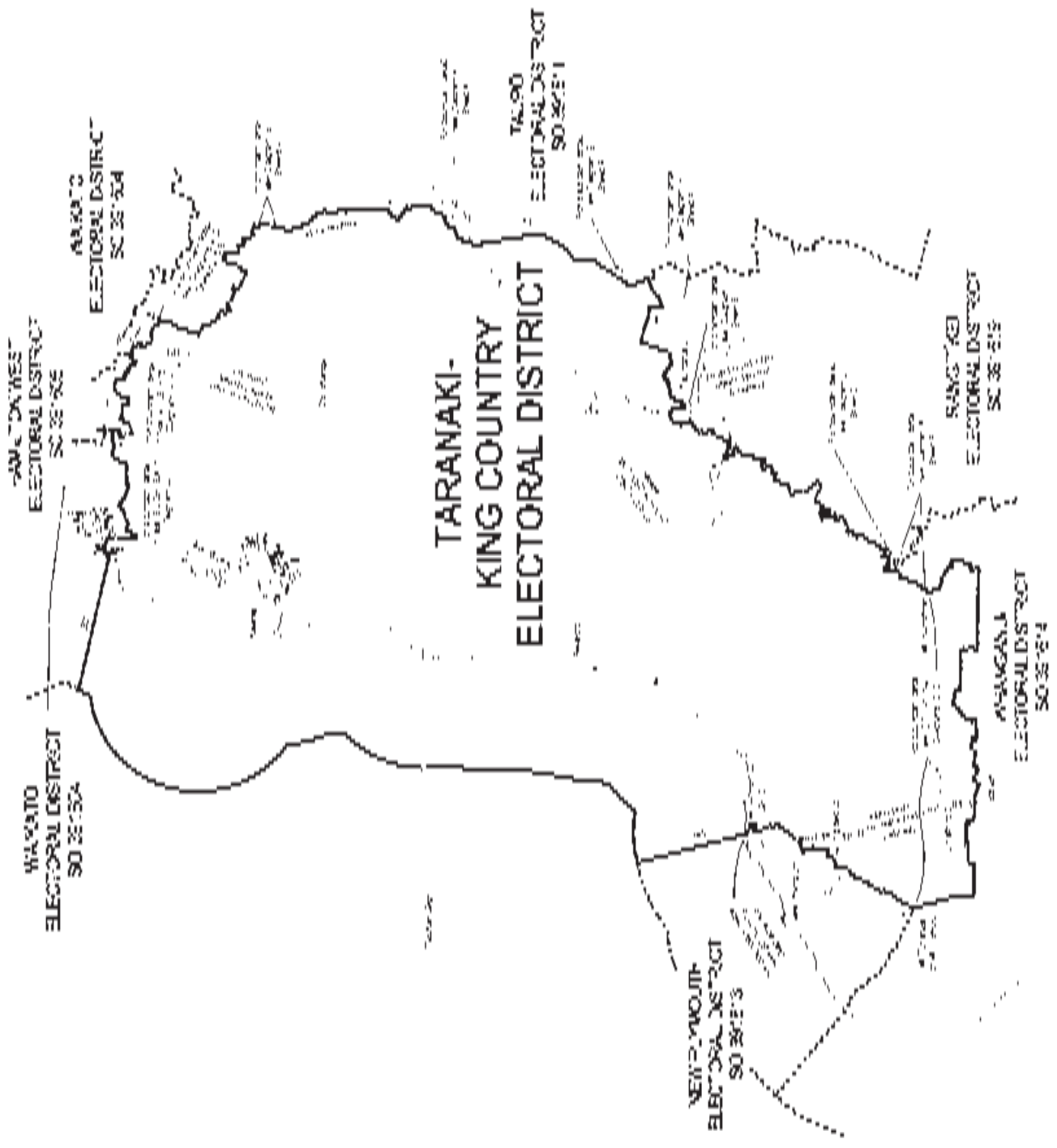
SO 391637





|                                |                           |                                                          |              |
|--------------------------------|---------------------------|----------------------------------------------------------|--------------|
| Representation Commission 2017 | TĀMAKI ELECTORAL DISTRICT | PREPARED BY: Simon Cooper, Māori<br>DATE: September 2017 | Sheet 1 of 1 |
|                                |                           |                                                          | SO 391594    |





THE ELECTORAL DISTRICT OF TARANAKI-KING COUNTRY IS BOUNDARY-LESS AND IS NOT A CONSTITUENT OF ANY OTHER ELECTORAL DISTRICT.

THE ELECTORAL DISTRICT OF TARANAKI-KING COUNTRY IS BOUNDARY-LESS AND IS NOT A CONSTITUENT OF ANY OTHER ELECTORAL DISTRICT.

|                                |                                          |                                   |              |
|--------------------------------|------------------------------------------|-----------------------------------|--------------|
| Representation Commission 2007 | TARANAKI-KING COUNTRY ELECTORAL DISTRICT | PREPARED BY: Electoral Commission | Sheet 1 of 6 |
|                                |                                          | DATE: September 2007              | SO 391612    |

1. DISTRICTS AND SUB-DISTRICTS OF THE TAMIL NADU PROVINCE, INDIA, AS THEY EXISTED IN 1901.

2. DISTRICTS AND SUB-DISTRICTS OF THE TAMIL NADU PROVINCE, INDIA, AS THEY EXISTED IN 1901.

3. DISTRICTS AND SUB-DISTRICTS OF THE TAMIL NADU PROVINCE, INDIA, AS THEY EXISTED IN 1901.

4. DISTRICTS AND SUB-DISTRICTS OF THE TAMIL NADU PROVINCE, INDIA, AS THEY EXISTED IN 1901.

5. DISTRICTS AND SUB-DISTRICTS OF THE TAMIL NADU PROVINCE, INDIA, AS THEY EXISTED IN 1901.

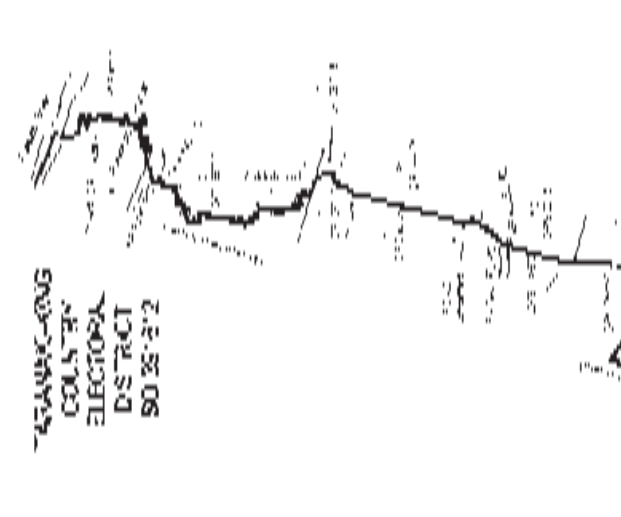
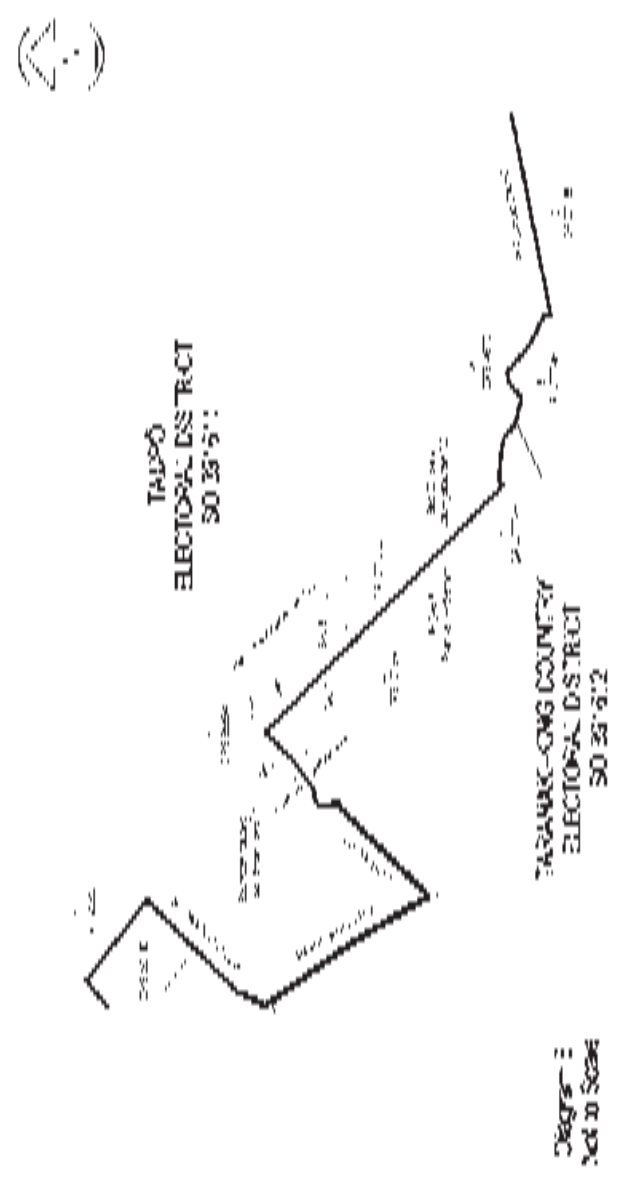
6. DISTRICTS AND SUB-DISTRICTS OF THE TAMIL NADU PROVINCE, INDIA, AS THEY EXISTED IN 1901.

7. DISTRICTS AND SUB-DISTRICTS OF THE TAMIL NADU PROVINCE, INDIA, AS THEY EXISTED IN 1901.

8. DISTRICTS AND SUB-DISTRICTS OF THE TAMIL NADU PROVINCE, INDIA, AS THEY EXISTED IN 1901.

9. DISTRICTS AND SUB-DISTRICTS OF THE TAMIL NADU PROVINCE, INDIA, AS THEY EXISTED IN 1901.

10. DISTRICTS AND SUB-DISTRICTS OF THE TAMIL NADU PROVINCE, INDIA, AS THEY EXISTED IN 1901.



1. DISTRICTS AND SUB-DISTRICTS OF THE TAMIL NADU PROVINCE, INDIA, AS THEY EXISTED IN 1901.

2. DISTRICTS AND SUB-DISTRICTS OF THE TAMIL NADU PROVINCE, INDIA, AS THEY EXISTED IN 1901.

3. DISTRICTS AND SUB-DISTRICTS OF THE TAMIL NADU PROVINCE, INDIA, AS THEY EXISTED IN 1901.

4. DISTRICTS AND SUB-DISTRICTS OF THE TAMIL NADU PROVINCE, INDIA, AS THEY EXISTED IN 1901.

5. DISTRICTS AND SUB-DISTRICTS OF THE TAMIL NADU PROVINCE, INDIA, AS THEY EXISTED IN 1901.

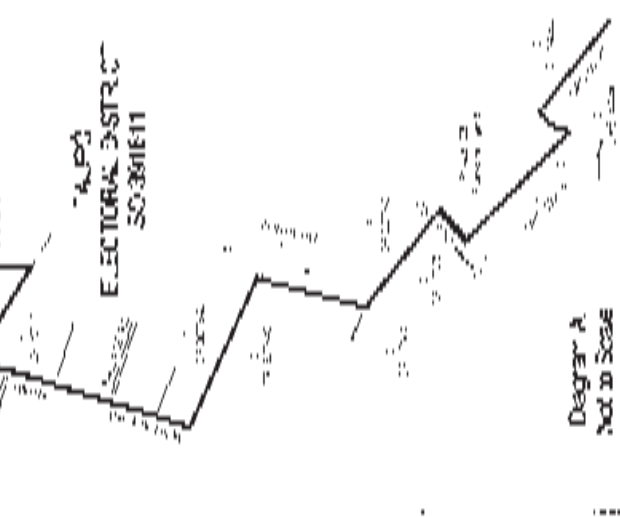
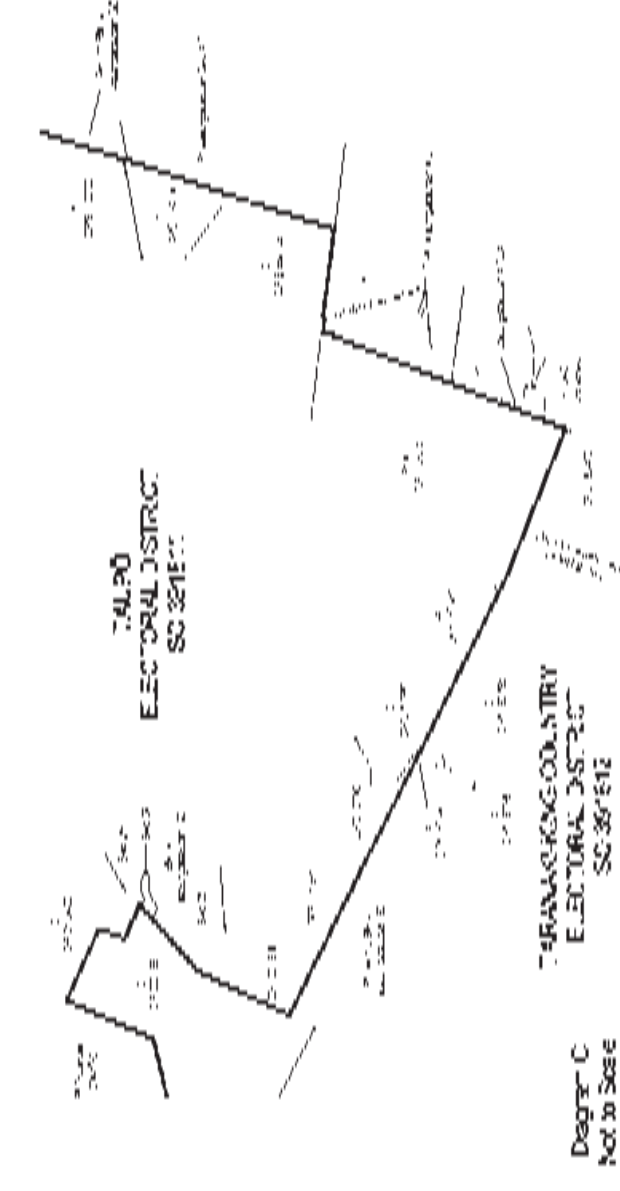
6. DISTRICTS AND SUB-DISTRICTS OF THE TAMIL NADU PROVINCE, INDIA, AS THEY EXISTED IN 1901.

7. DISTRICTS AND SUB-DISTRICTS OF THE TAMIL NADU PROVINCE, INDIA, AS THEY EXISTED IN 1901.

8. DISTRICTS AND SUB-DISTRICTS OF THE TAMIL NADU PROVINCE, INDIA, AS THEY EXISTED IN 1901.

9. DISTRICTS AND SUB-DISTRICTS OF THE TAMIL NADU PROVINCE, INDIA, AS THEY EXISTED IN 1901.

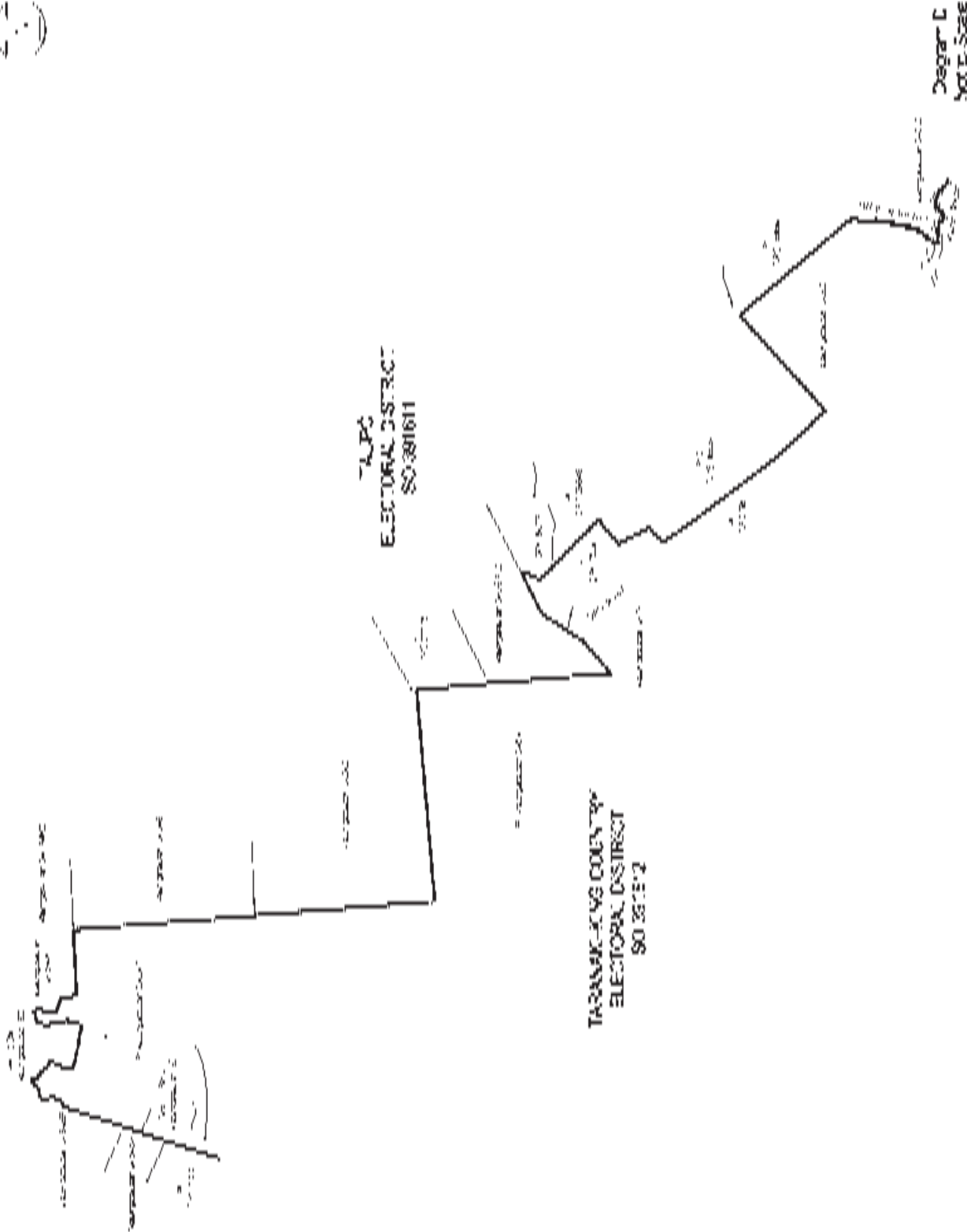
10. DISTRICTS AND SUB-DISTRICTS OF THE TAMIL NADU PROVINCE, INDIA, AS THEY EXISTED IN 1901.





THESE ARE THE BOUNDARIES OF THE  
ELECTORAL DISTRICT OF TARAIAKI-KING  
AS DETERMINED BY THE  
ELECTORAL COMMISSION  
ON 11 OCTOBER 2007

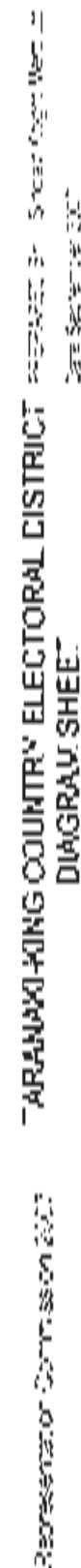
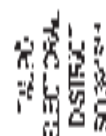
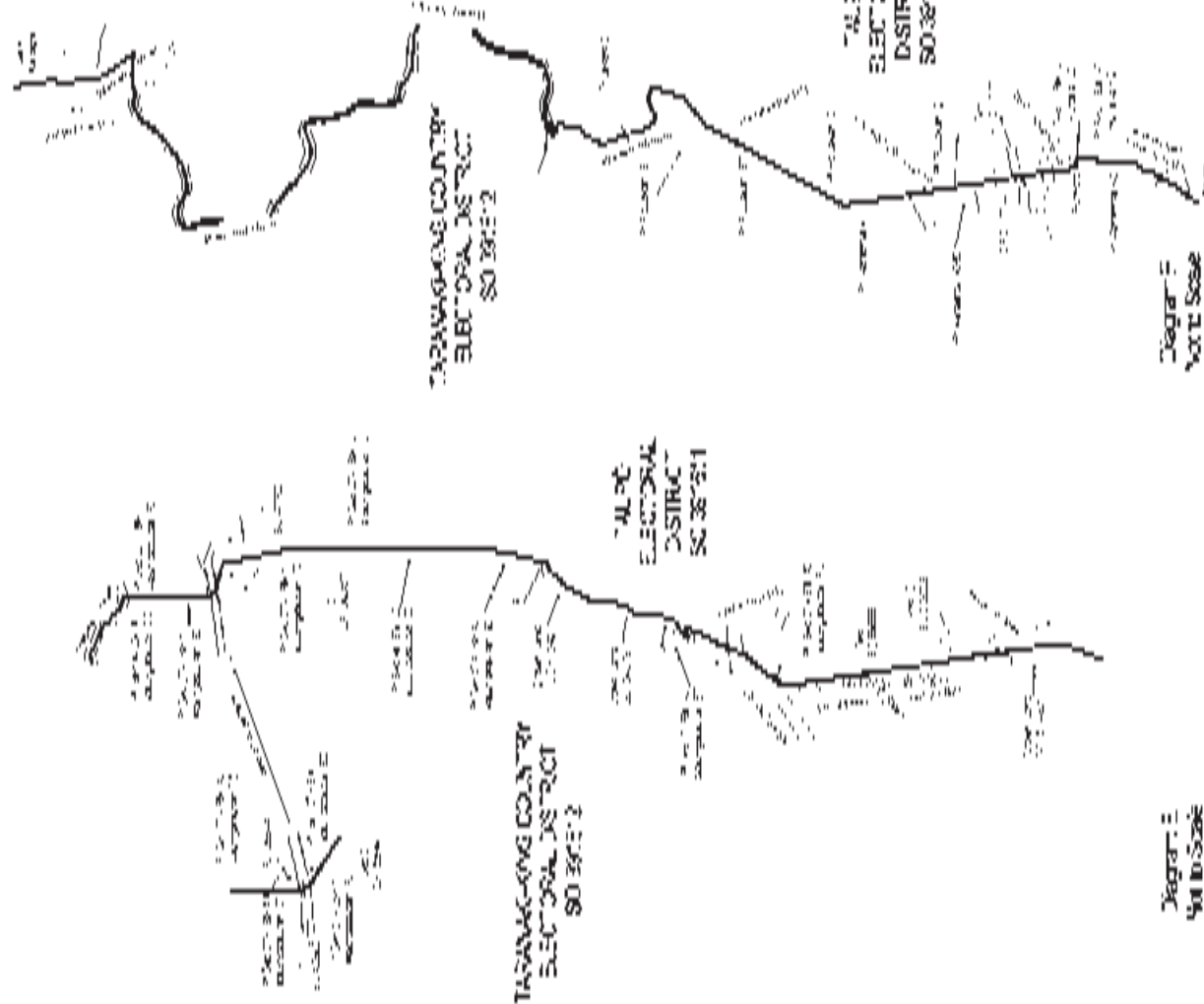
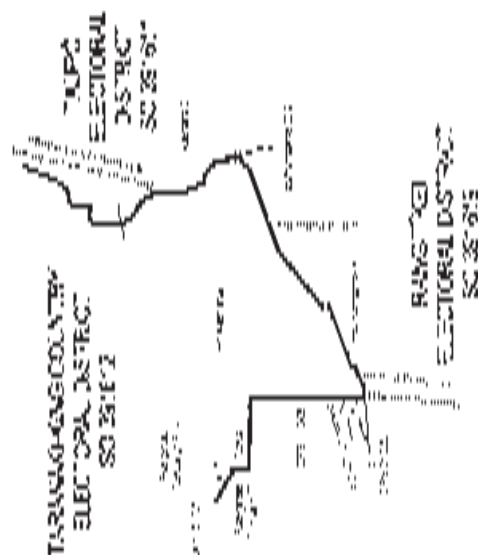
THESE ARE THE BOUNDARIES OF THE  
ELECTORAL DISTRICT OF TARAIAKI-KING  
AS DETERMINED BY THE  
ELECTORAL COMMISSION  
ON 11 OCTOBER 2007

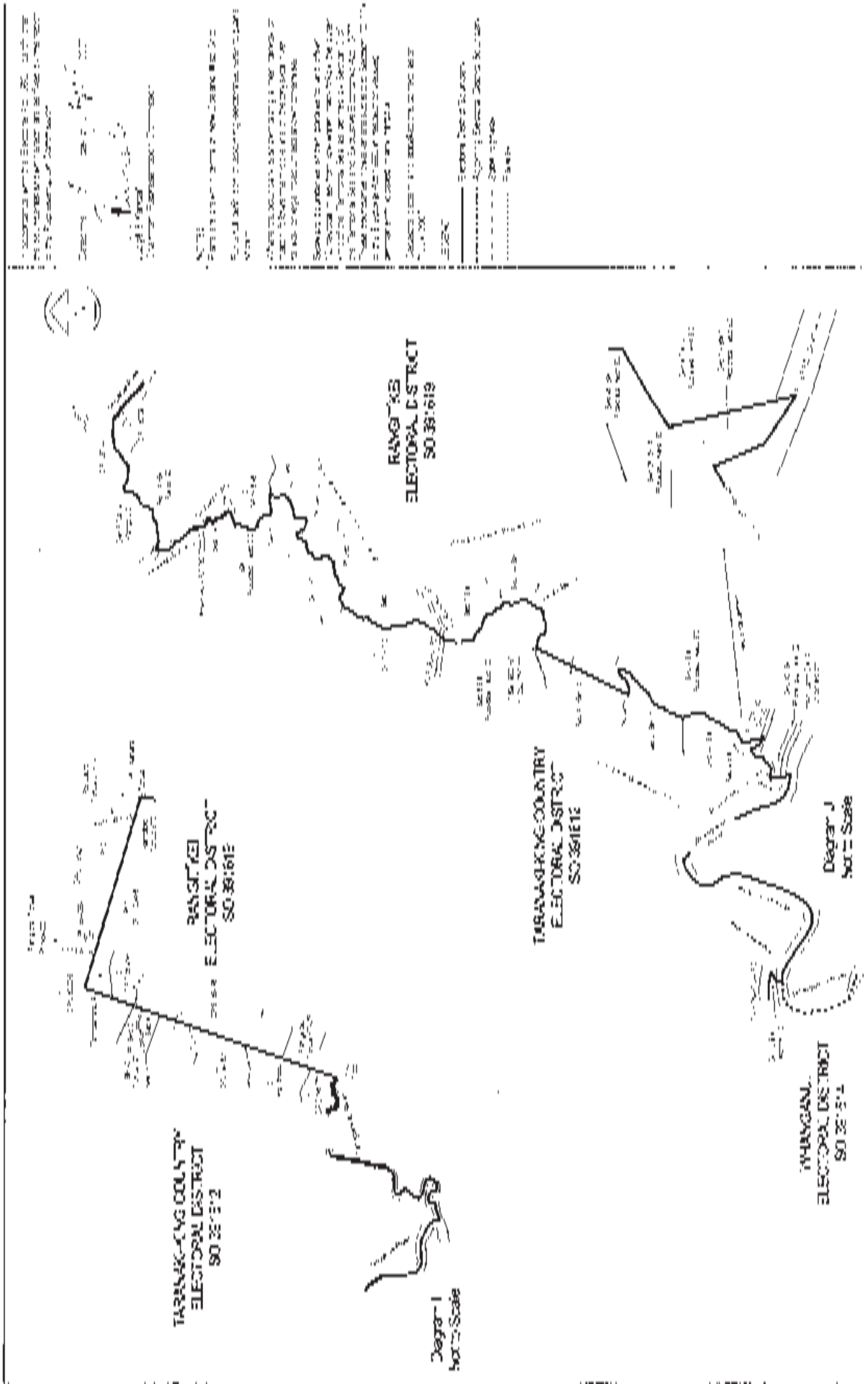


Representation Commission 2007 TARAIAKI-KING COUNTRY ELECTORAL DISTRICT DISTRICT 31 SOUTH OF THE WEST COAST  
DIAGRAM SHEET DATE SUBMITTED 2007

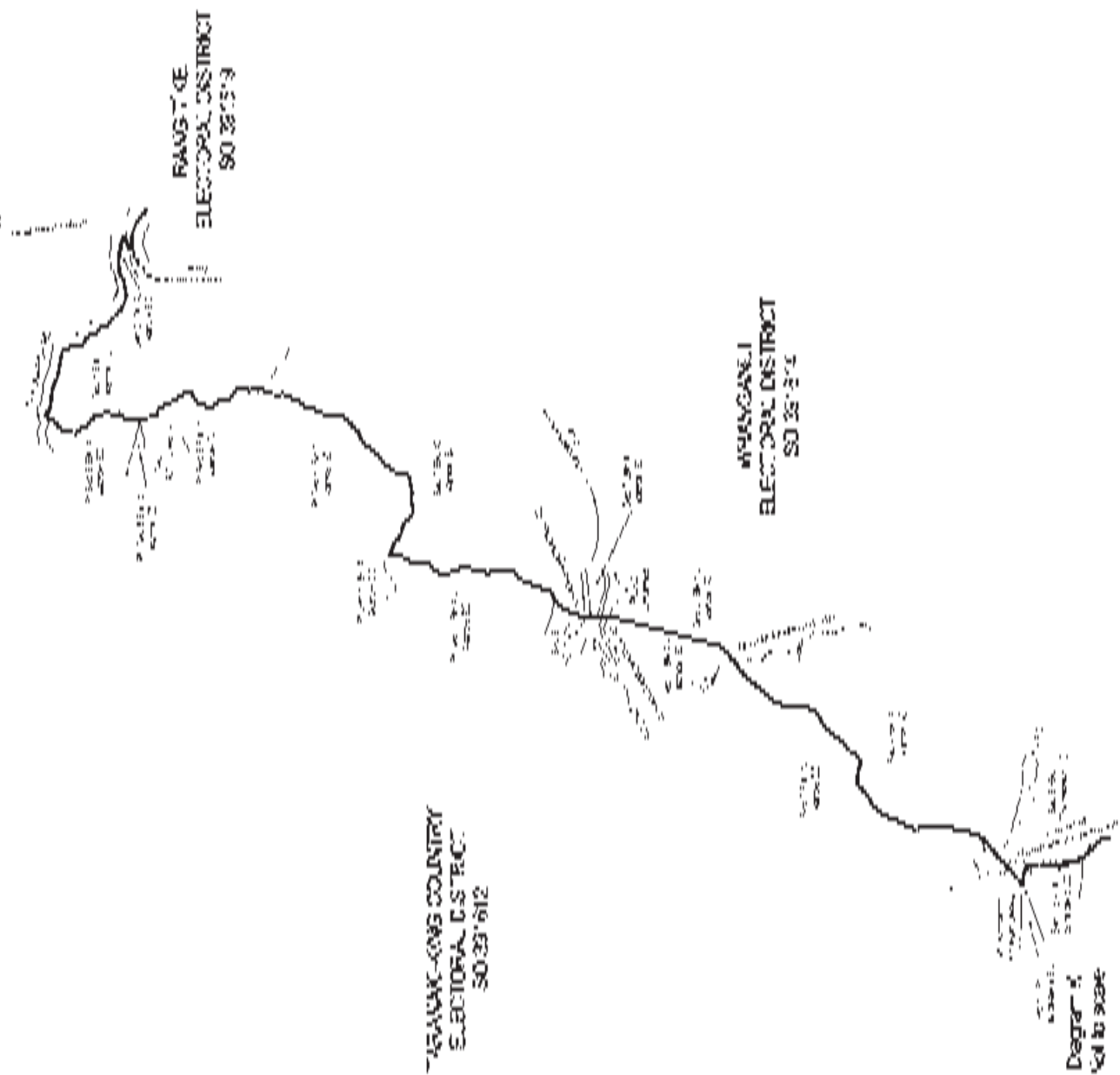
Sheet 3 of 3

SO 391612





|                                |                                          |                               |              |
|--------------------------------|------------------------------------------|-------------------------------|--------------|
| Representation Commission 2007 | TARANAKI-KING COUNTRY ELECTORAL DISTRICT | PREPARED BY: Simon King, M.P. | Sheet 5 of 5 |
|                                | DIAGRAM SHEET                            | Date September 2007           |              |
|                                |                                          |                               | SO 381612    |



1. The boundaries of the Electoral Districts are shown in the accompanying map.

2. The boundaries of the Electoral Districts are shown in the accompanying map.

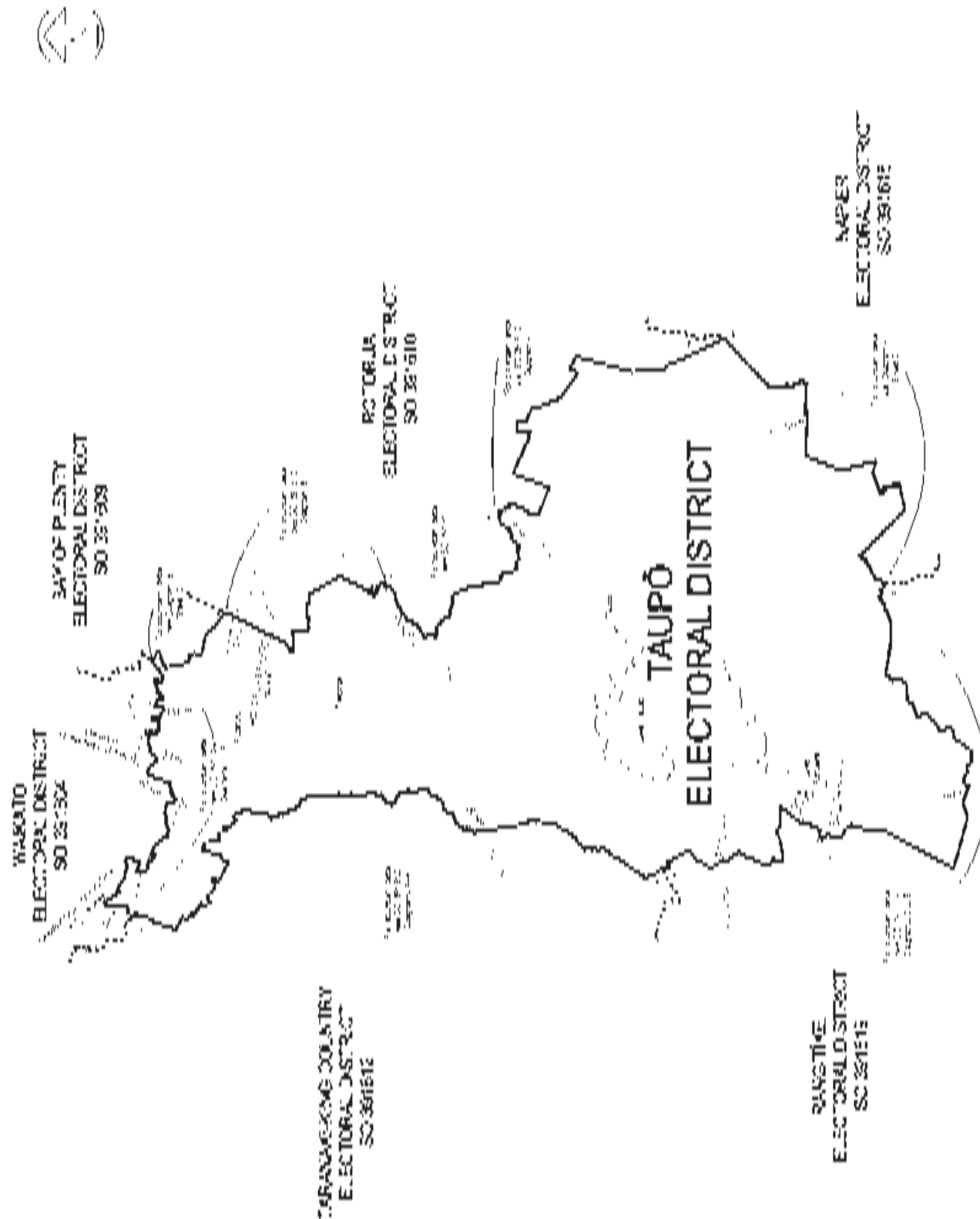

3. The boundaries of the Electoral Districts are shown in the accompanying map.

4. The boundaries of the Electoral Districts are shown in the accompanying map.

5. The boundaries of the Electoral Districts are shown in the accompanying map.

6. The boundaries of the Electoral Districts are shown in the accompanying map.

|                                |                                          |              |
|--------------------------------|------------------------------------------|--------------|
| Representation Commission 2007 | TARANAKI-KING COUNTRY ELECTORAL DISTRICT | Sheet 6 of 6 |
| Diagram 1                      | Diagram SHEET                            | SO 391612    |



|                               |                          |                             |             |
|-------------------------------|--------------------------|-----------------------------|-------------|
| Representative Commission 200 | TAUPŌ ELECTORAL DISTRICT | REGISTERED - ELECTION VALUE | Section 107 |
|                               |                          | 2003 2006 2009              | SO 391611   |



RECTOR  
ELECTORAL DISTRICT  
NO. 15-10

6/25/06  
ELECTRONIC DISTRICT  
NUMBER

4-43  
ELECTRONIC  
25-36161

ELECTRIC DISTRICT

**WLS&D**

TAUPŌ ELECTORAL DISTRICT  
DIAGRAM SHEET

Recreation Commission

[illegible]

۱۷۸

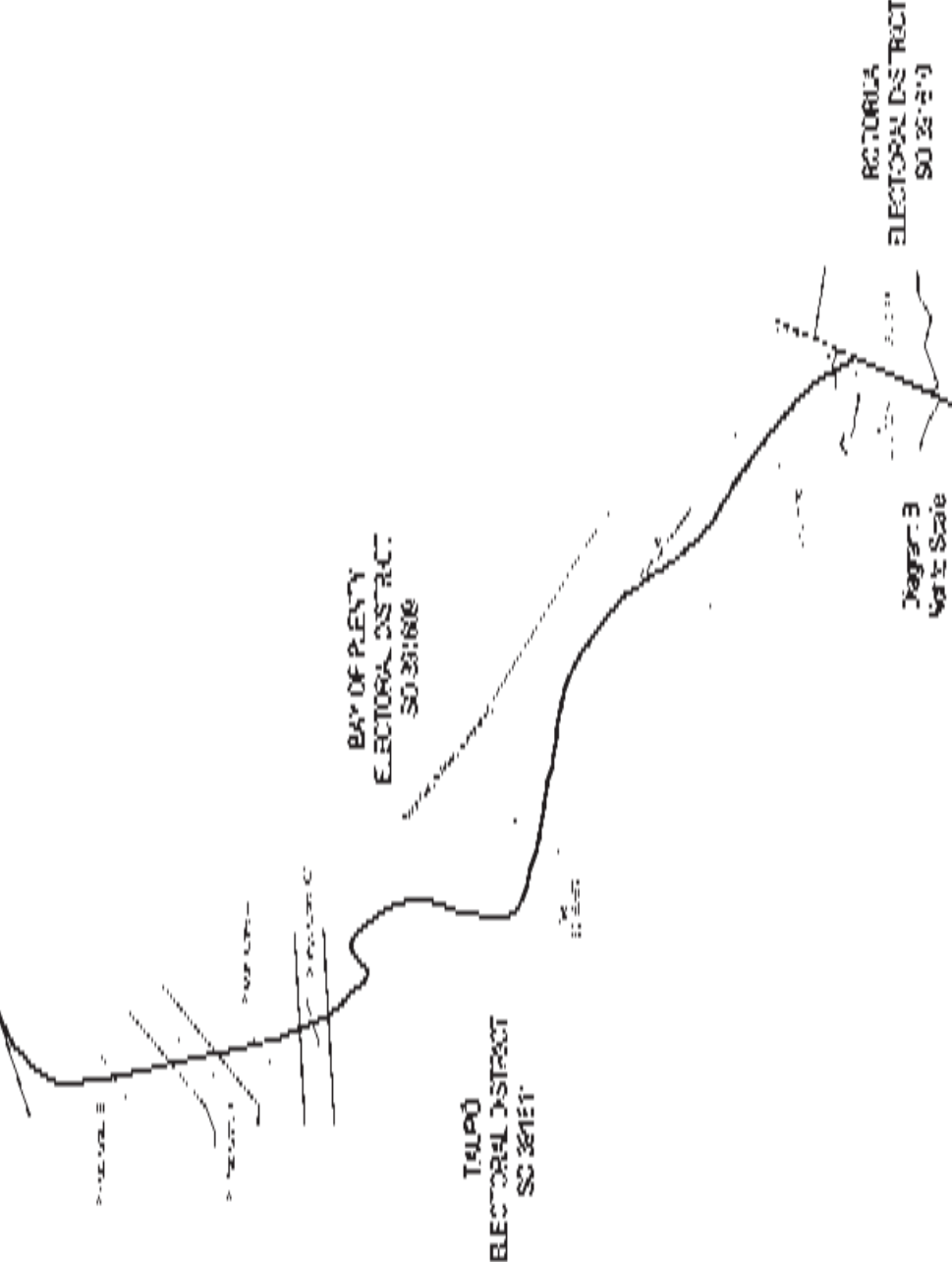
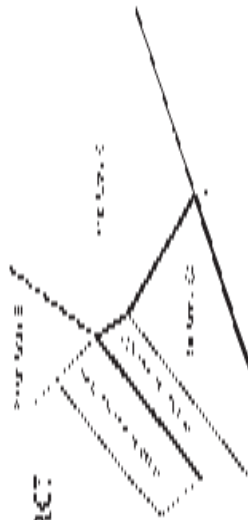
4  
5  
6

19:56:15





TAUPO  
ELECTORAL DISTRICT  
SO 391604



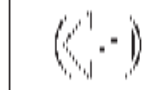
BAY OF PLENTY  
ELECTORAL DISTRICT  
SO 391606

TAUPO  
ELECTORAL DISTRICT  
SO 391611

ROTORUA  
ELECTORAL DISTRICT  
SO 391613

Diagram 3  
Not to Scale

- NOTES
- 1. THE BOUNDARY OF THE ELECTORAL DISTRICT IS SHOWN BY A SOLID LINE.
  - 2. THE BOUNDARY OF THE ELECTORAL DISTRICT IS SHOWN BY A DOTTED LINE.
  - 3. THE BOUNDARY OF THE ELECTORAL DISTRICT IS SHOWN BY A DASHED LINE.
  - 4. THE BOUNDARY OF THE ELECTORAL DISTRICT IS SHOWN BY A LONG DASHED LINE.
  - 5. THE BOUNDARY OF THE ELECTORAL DISTRICT IS SHOWN BY A SHORT DASHED LINE.
  - 6. THE BOUNDARY OF THE ELECTORAL DISTRICT IS SHOWN BY A Wavy LINE.
  - 7. THE BOUNDARY OF THE ELECTORAL DISTRICT IS SHOWN BY A Zigzag LINE.
  - 8. THE BOUNDARY OF THE ELECTORAL DISTRICT IS SHOWN BY A Stippled LINE.
  - 9. THE BOUNDARY OF THE ELECTORAL DISTRICT IS SHOWN BY A Cross-hatched LINE.
  - 10. THE BOUNDARY OF THE ELECTORAL DISTRICT IS SHOWN BY A Diagonal-hatched LINE.
  - 11. THE BOUNDARY OF THE ELECTORAL DISTRICT IS SHOWN BY A Horizontal-hatched LINE.
  - 12. THE BOUNDARY OF THE ELECTORAL DISTRICT IS SHOWN BY A Vertical-hatched LINE.
  - 13. THE BOUNDARY OF THE ELECTORAL DISTRICT IS SHOWN BY A Diagonal-hatched LINE.
  - 14. THE BOUNDARY OF THE ELECTORAL DISTRICT IS SHOWN BY A Horizontal-hatched LINE.
  - 15. THE BOUNDARY OF THE ELECTORAL DISTRICT IS SHOWN BY A Vertical-hatched LINE.



1. The boundaries of the Tauranga Electoral District are shown on the map.

2. The boundaries of the Tauranga Electoral District are shown on the map.

3. The boundaries of the Tauranga Electoral District are shown on the map.

4. The boundaries of the Tauranga Electoral District are shown on the map.

5. The boundaries of the Tauranga Electoral District are shown on the map.

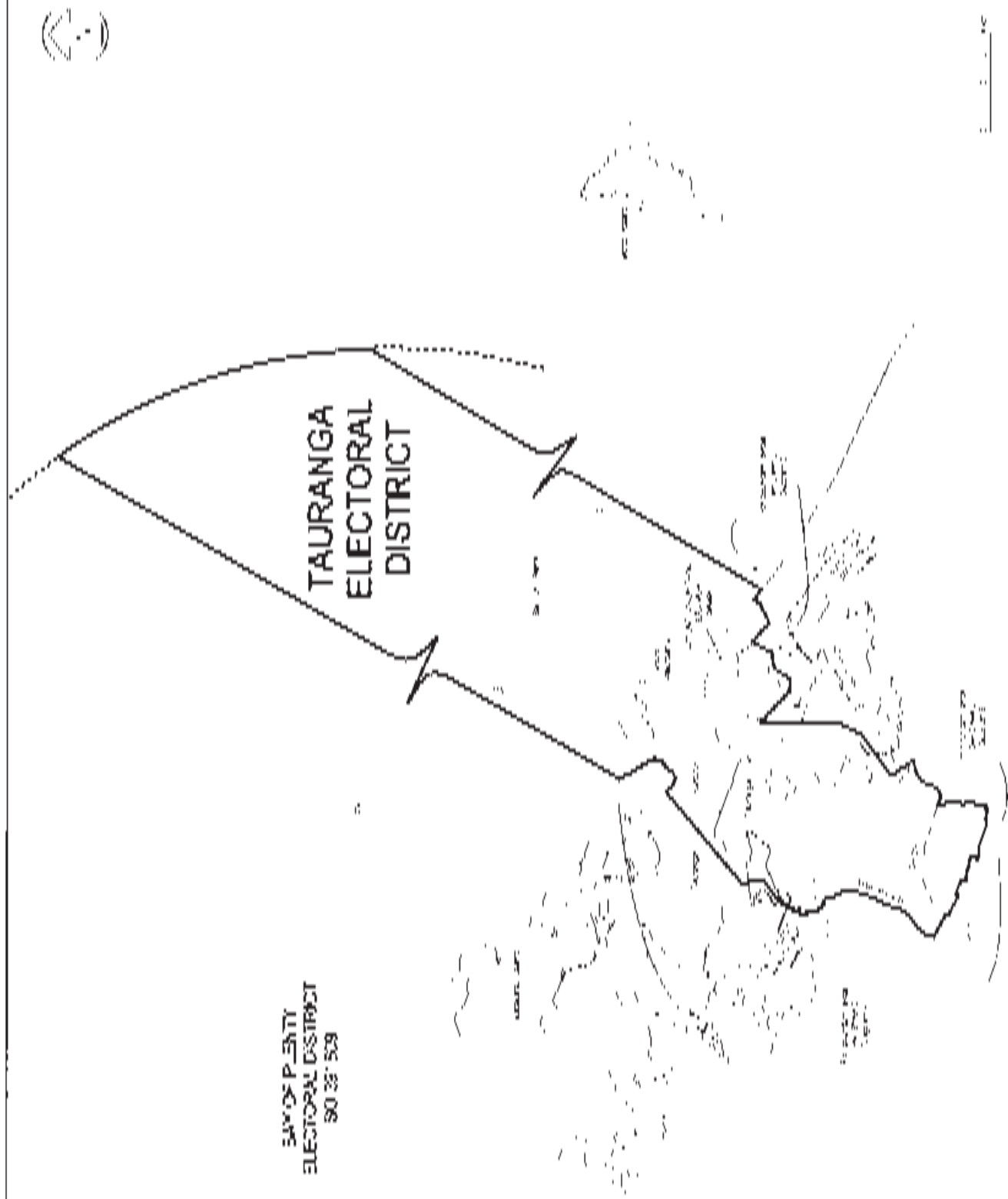
6. The boundaries of the Tauranga Electoral District are shown on the map.

7. The boundaries of the Tauranga Electoral District are shown on the map.

8. The boundaries of the Tauranga Electoral District are shown on the map.

9. The boundaries of the Tauranga Electoral District are shown on the map.

10. The boundaries of the Tauranga Electoral District are shown on the map.



Scale 1:100,000

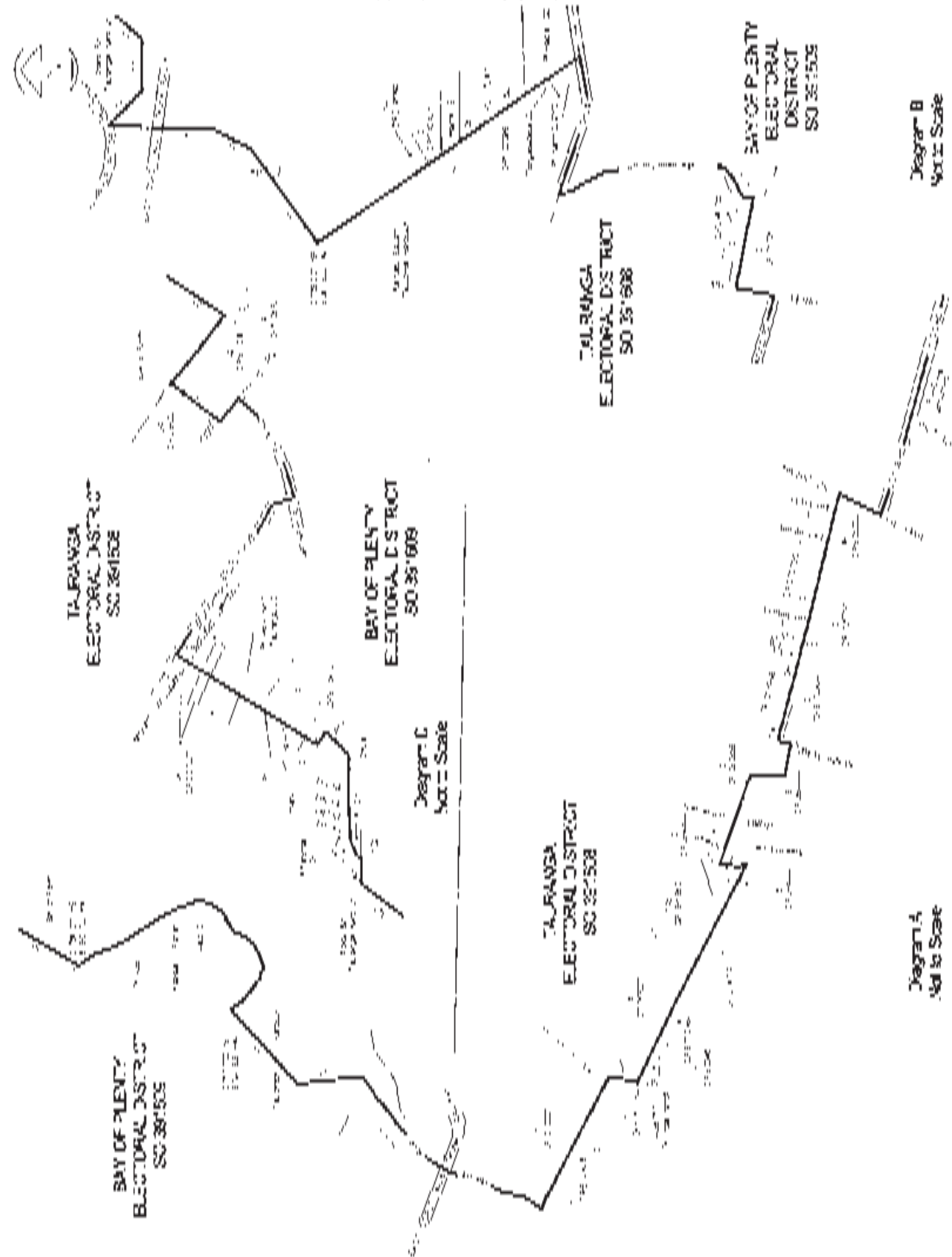
SO 391608

Prepared by: Electoral Commission

Date: December 2007

# TAURANGA ELECTORAL DISTRICT

Representative: Simon Gold



THE DISTRICT OF TALURANGA IS BOUNDARY...  
THE DISTRICT OF TALURANGA IS BOUNDARY...  
THE DISTRICT OF TALURANGA IS BOUNDARY...

THE DISTRICT OF TALURANGA IS BOUNDARY...  
THE DISTRICT OF TALURANGA IS BOUNDARY...  
THE DISTRICT OF TALURANGA IS BOUNDARY...

THE DISTRICT OF TALURANGA IS BOUNDARY...  
THE DISTRICT OF TALURANGA IS BOUNDARY...  
THE DISTRICT OF TALURANGA IS BOUNDARY...



NOTICE  
ELECTION DISTRICT  
50301503

TE ATATU  
ELECTORAL  
DISTRICT

W. ALBERT  
ELECTRONIC DISTRICT  
50 39 580

DATE: 11/11/2011  
TIME: 11:11:11  
PAGE: 1

NEW YORK  
COUNTY CLERK  
JAN 10 1934

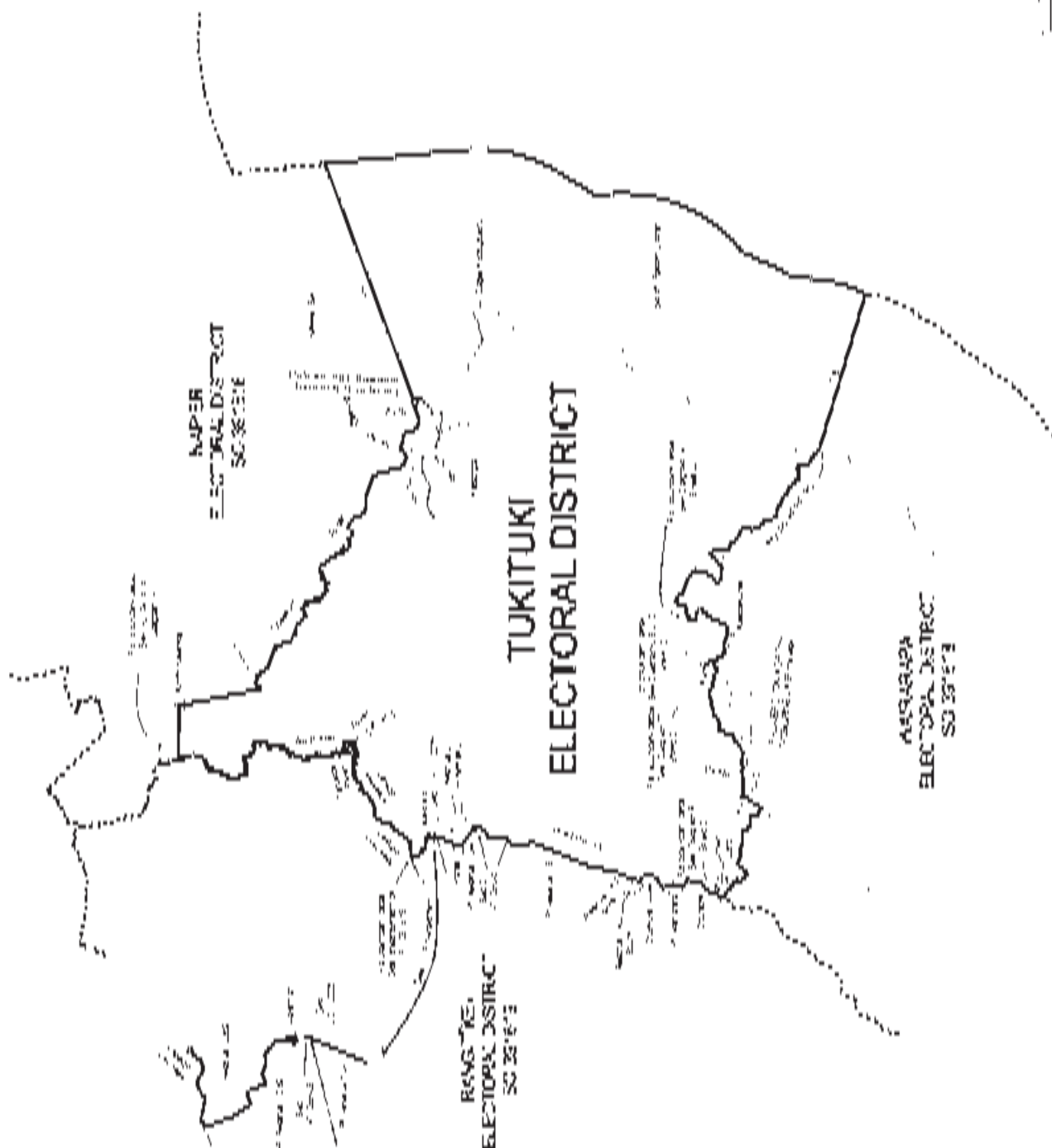
Received 2007-07-26

TE AATIJ ELECTORAL DISTRICT

[illegible]

10

SD 391586



1. The first step is to identify the problem or question that needs to be answered. This involves understanding the context and the specific requirements of the task.

[illegible]

2025-01-20 10:00

TUKITUKI ELECTORAL DISTRICT

1. The first step is to identify the problem or question that needs to be answered. This involves understanding the context and the specific requirements of the task.

三、

SC 331513

NOTES

1. THE DISTRICTS SHOWN ON THIS MAP ARE THE RESULT OF A REVISION TO THE 2007 REPRESENTATIVE COMMISSION MAP.

2. THE DISTRICTS SHOWN ON THIS MAP ARE THE RESULT OF A REVISION TO THE 2007 REPRESENTATIVE COMMISSION MAP.

3. THE DISTRICTS SHOWN ON THIS MAP ARE THE RESULT OF A REVISION TO THE 2007 REPRESENTATIVE COMMISSION MAP.

4. THE DISTRICTS SHOWN ON THIS MAP ARE THE RESULT OF A REVISION TO THE 2007 REPRESENTATIVE COMMISSION MAP.

5. THE DISTRICTS SHOWN ON THIS MAP ARE THE RESULT OF A REVISION TO THE 2007 REPRESENTATIVE COMMISSION MAP.

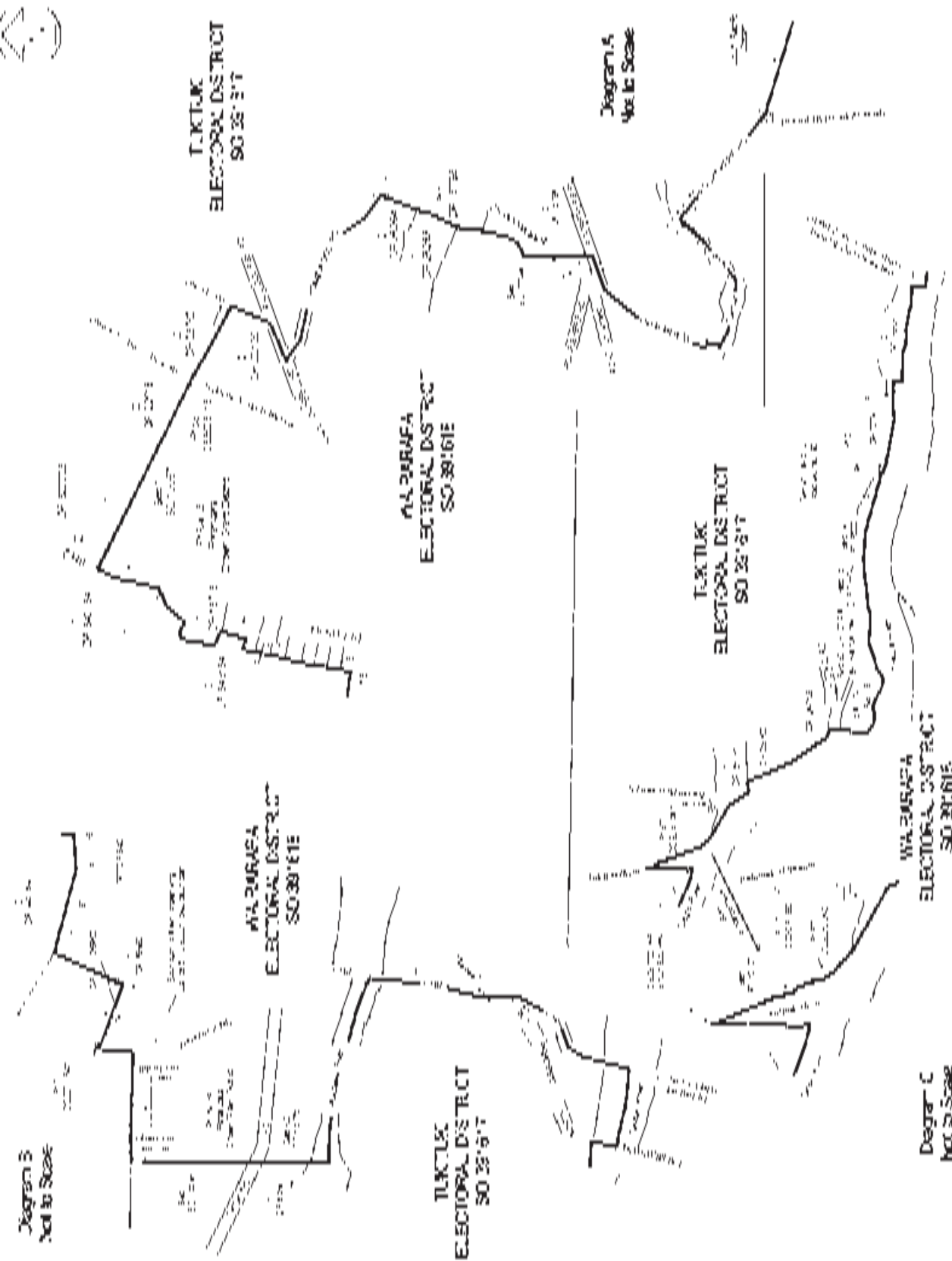
6. THE DISTRICTS SHOWN ON THIS MAP ARE THE RESULT OF A REVISION TO THE 2007 REPRESENTATIVE COMMISSION MAP.

7. THE DISTRICTS SHOWN ON THIS MAP ARE THE RESULT OF A REVISION TO THE 2007 REPRESENTATIVE COMMISSION MAP.

8. THE DISTRICTS SHOWN ON THIS MAP ARE THE RESULT OF A REVISION TO THE 2007 REPRESENTATIVE COMMISSION MAP.

9. THE DISTRICTS SHOWN ON THIS MAP ARE THE RESULT OF A REVISION TO THE 2007 REPRESENTATIVE COMMISSION MAP.

10. THE DISTRICTS SHOWN ON THIS MAP ARE THE RESULT OF A REVISION TO THE 2007 REPRESENTATIVE COMMISSION MAP.



Sheet 2 of 3

Scale

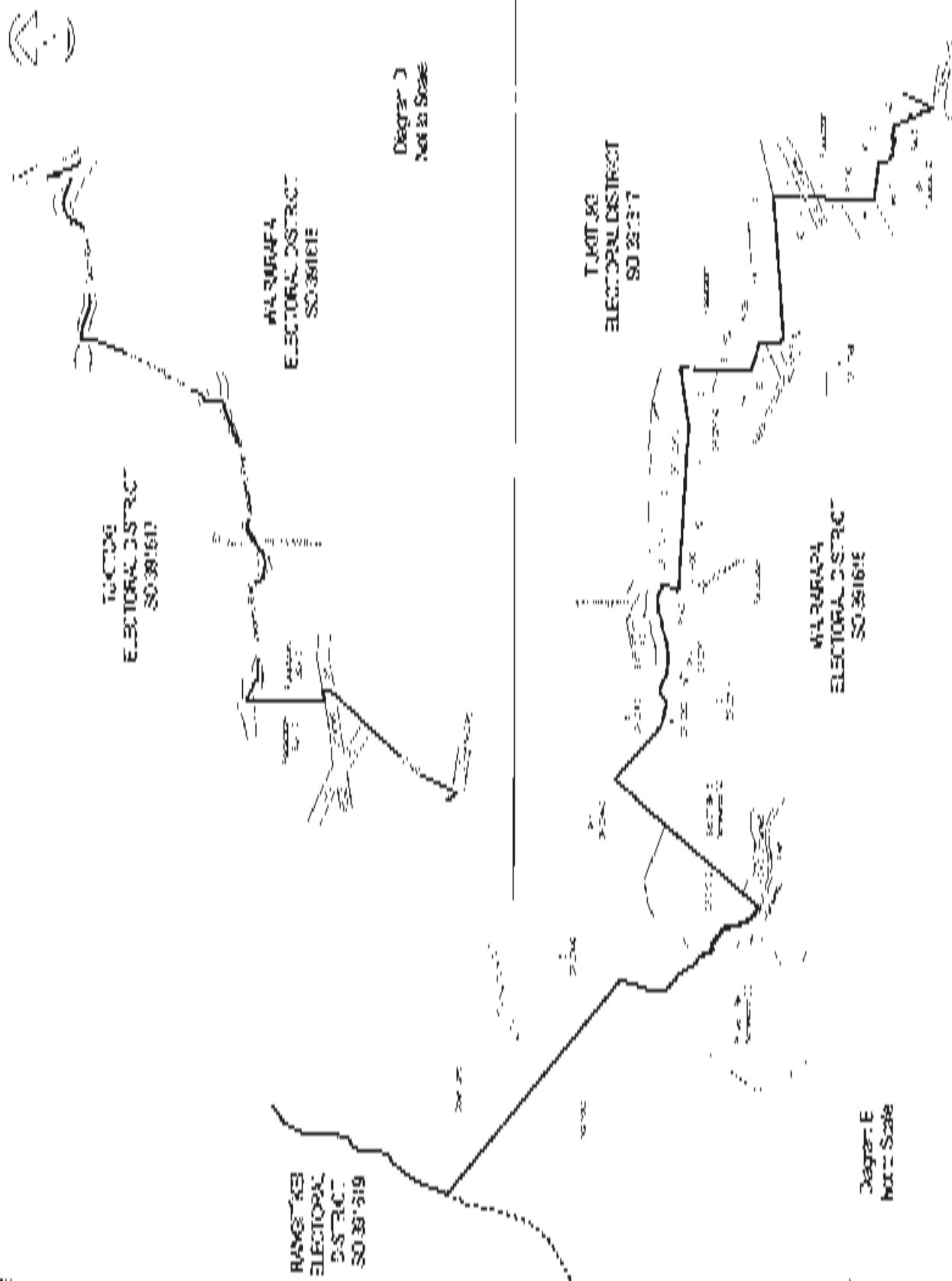
SO 38° 31' E

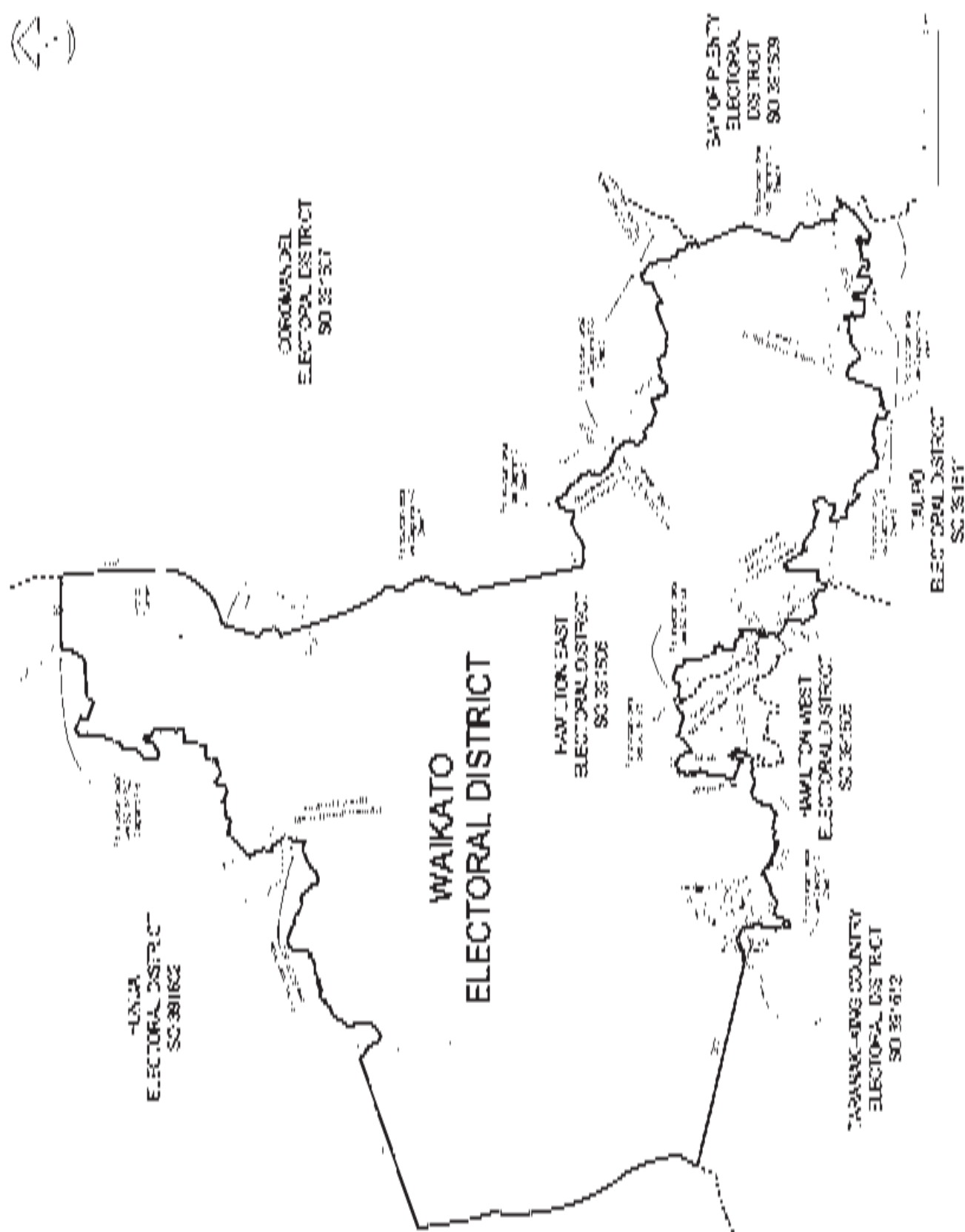
Revised by: [Name]

Date: [Date]

# TUKITUKI ELECTORAL DISTRICT DIAGRAM SHEET

Representation Commission 2007



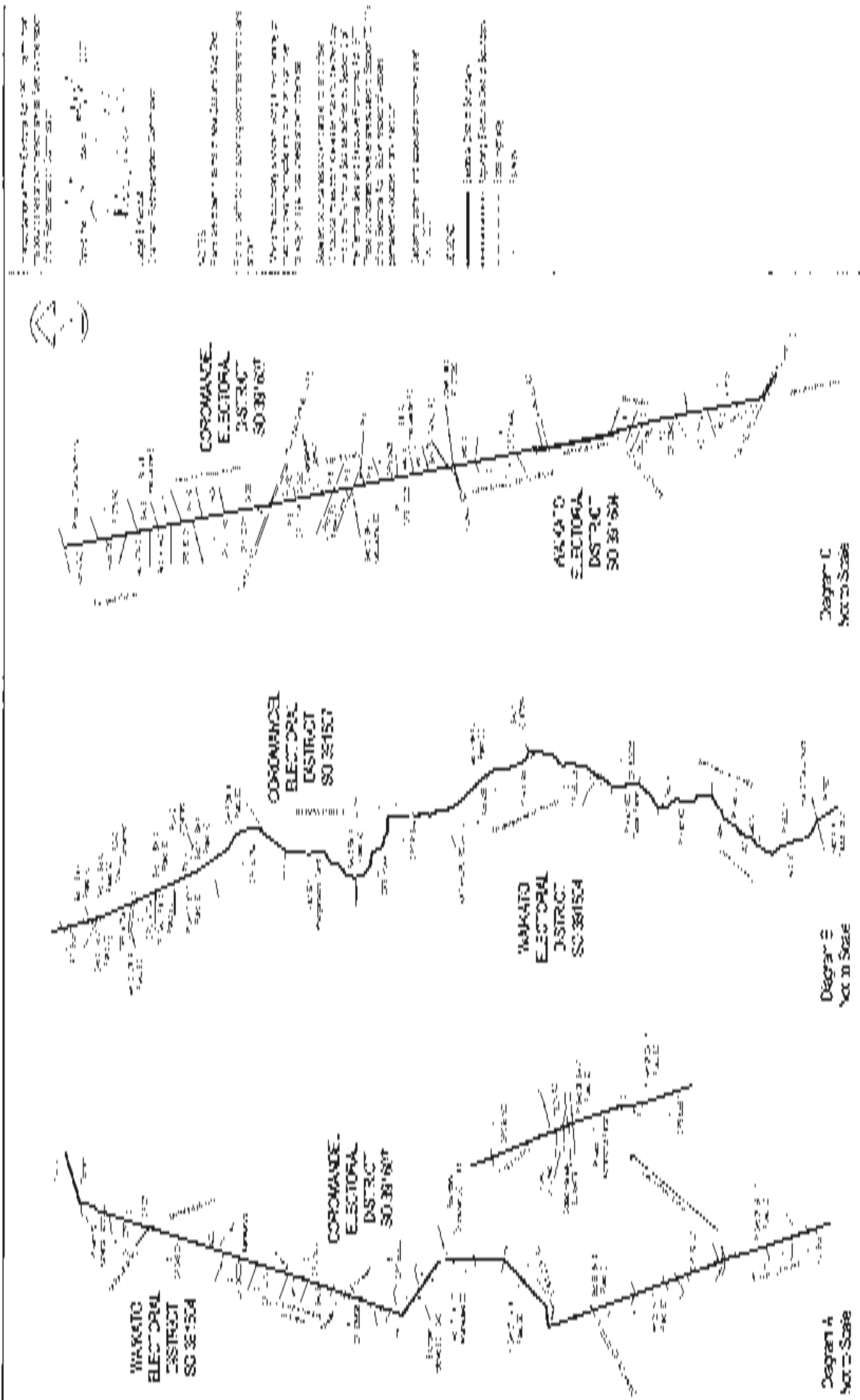


1. The boundaries of the Electoral Districts are shown on this map. The boundaries are shown as solid lines. The boundaries of the Electoral Districts are shown on this map. The boundaries are shown as solid lines. The boundaries of the Electoral Districts are shown on this map. The boundaries are shown as solid lines.

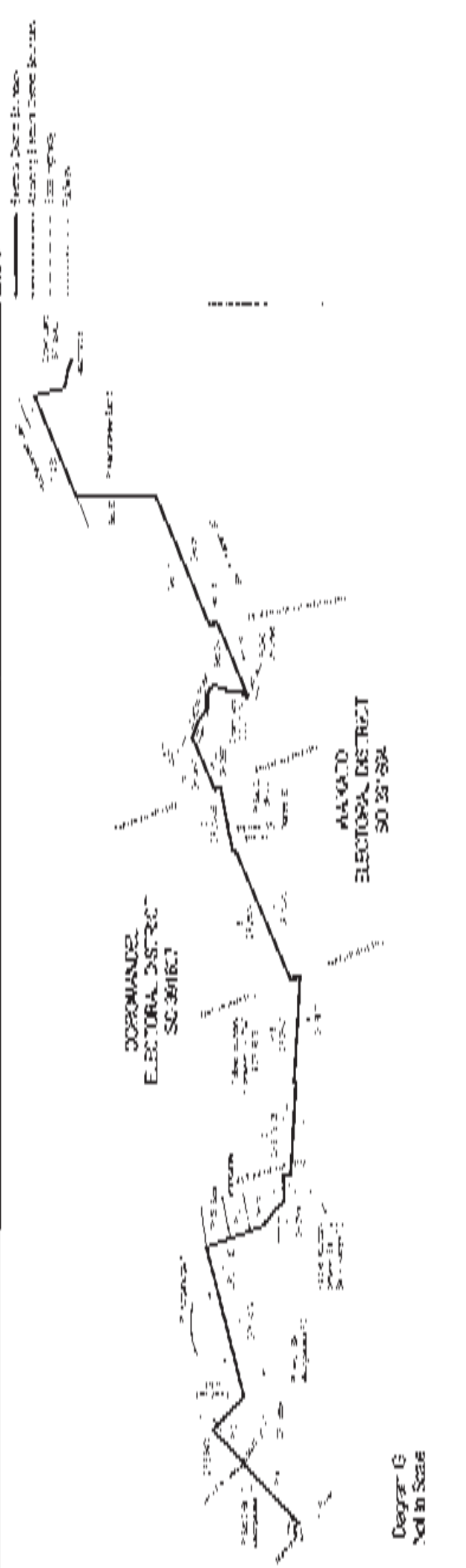
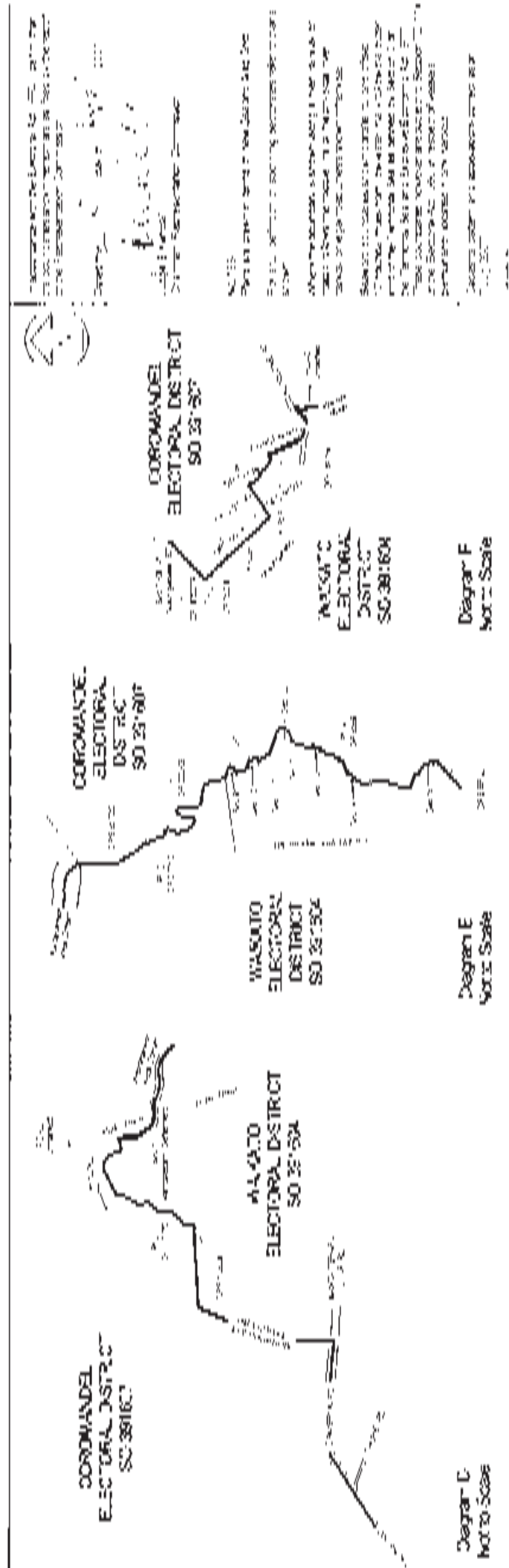
2. The boundaries of the Electoral Districts are shown on this map. The boundaries are shown as solid lines. The boundaries of the Electoral Districts are shown on this map. The boundaries are shown as solid lines. The boundaries of the Electoral Districts are shown on this map. The boundaries are shown as solid lines.

|                                 |                            |             |
|---------------------------------|----------------------------|-------------|
| Representation Cont. as of 2007 | WAIKATO ELECTORAL DISTRICT | Revised 1st |
| SO 391604                       | SO 391604                  |             |





|                                |                            |           |
|--------------------------------|----------------------------|-----------|
| Representation Commission 2007 | Waikato Electoral District | Diagram A |
| Representation Commission 2007 | Waikato Electoral District | Diagram B |
| Representation Commission 2007 | Waikato Electoral District | Diagram C |
| Representation Commission 2007 | Waikato Electoral District | Diagram D |
| Representation Commission 2007 | Waikato Electoral District | Diagram E |
| Representation Commission 2007 | Waikato Electoral District | Diagram F |
| Representation Commission 2007 | Waikato Electoral District | Diagram G |
| Representation Commission 2007 | Waikato Electoral District | Diagram H |
| Representation Commission 2007 | Waikato Electoral District | Diagram I |
| Representation Commission 2007 | Waikato Electoral District | Diagram J |
| Representation Commission 2007 | Waikato Electoral District | Diagram K |
| Representation Commission 2007 | Waikato Electoral District | Diagram L |
| Representation Commission 2007 | Waikato Electoral District | Diagram M |
| Representation Commission 2007 | Waikato Electoral District | Diagram N |
| Representation Commission 2007 | Waikato Electoral District | Diagram O |
| Representation Commission 2007 | Waikato Electoral District | Diagram P |
| Representation Commission 2007 | Waikato Electoral District | Diagram Q |
| Representation Commission 2007 | Waikato Electoral District | Diagram R |
| Representation Commission 2007 | Waikato Electoral District | Diagram S |
| Representation Commission 2007 | Waikato Electoral District | Diagram T |
| Representation Commission 2007 | Waikato Electoral District | Diagram U |
| Representation Commission 2007 | Waikato Electoral District | Diagram V |
| Representation Commission 2007 | Waikato Electoral District | Diagram W |
| Representation Commission 2007 | Waikato Electoral District | Diagram X |
| Representation Commission 2007 | Waikato Electoral District | Diagram Y |
| Representation Commission 2007 | Waikato Electoral District | Diagram Z |



|                                |                                             |                                                       |                           |
|--------------------------------|---------------------------------------------|-------------------------------------------------------|---------------------------|
| Representation Commission 2007 | WAIKATO ELECTORAL DISTRICT<br>DIAGRAM SHEET | PREPARED BY: SHARON J. MORTON<br>Date: September 2007 | Sheet 3 of 7<br>SC 391604 |
|--------------------------------|---------------------------------------------|-------------------------------------------------------|---------------------------|



2. *Chlorophyll a* and *Chlorophyll b* contents were determined by spectrophotometry using the method of Lichtenthaler and Wherry (1987).

100

14

4

$$\begin{aligned} \text{C}_2\text{H}_5\text{Br} &+ \text{H}_2\text{O} \rightarrow \text{C}_2\text{H}_5\text{OH} + \text{HBr} \\ \text{C}_2\text{H}_5\text{Br} &+ \text{H}_2\text{O} \rightarrow \text{C}_2\text{H}_5\text{OH} + \text{HBr} \end{aligned}$$

11

1

.....

2  
4  
6  
8  
10  
12  
14

...

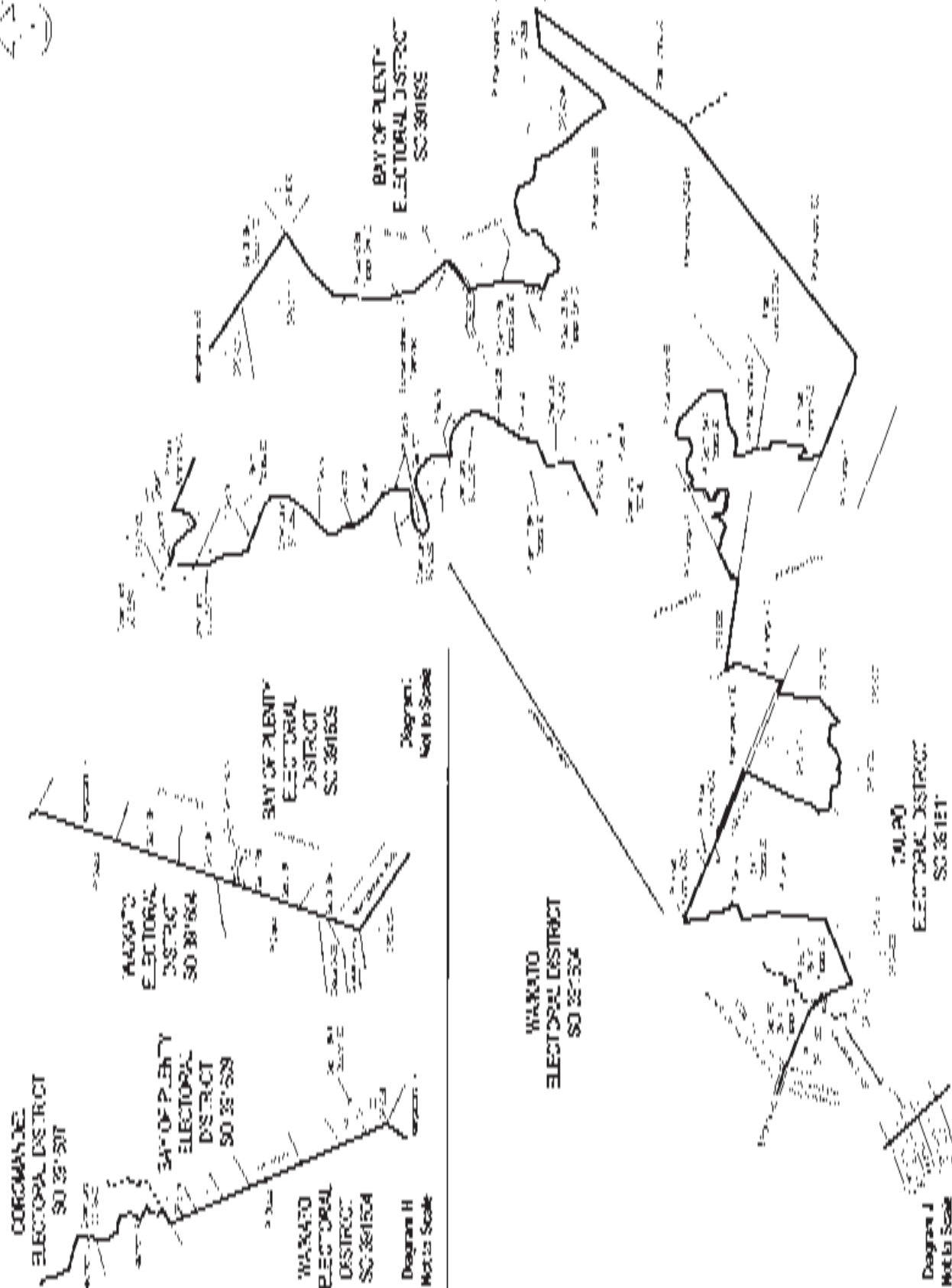


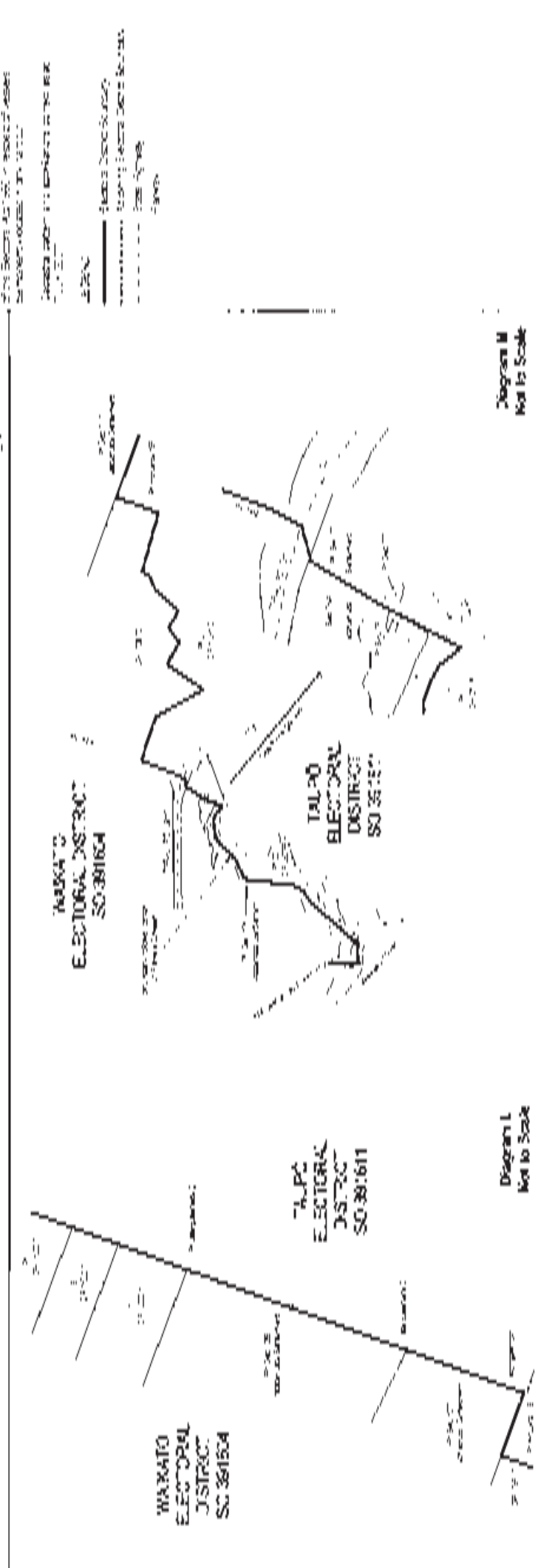
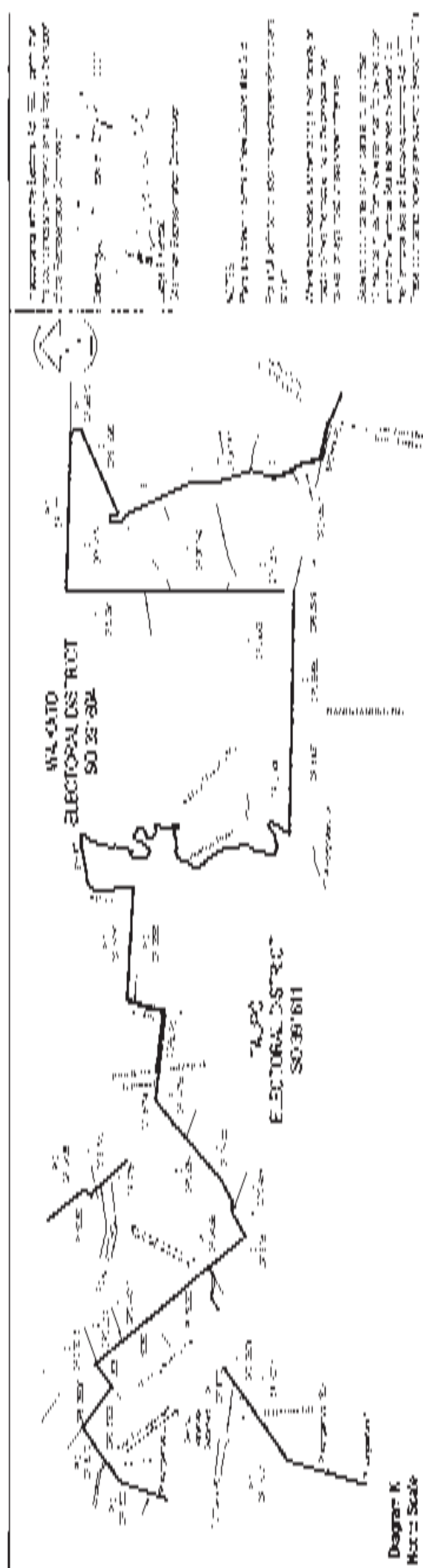
Diagram 1  
Not to Scale

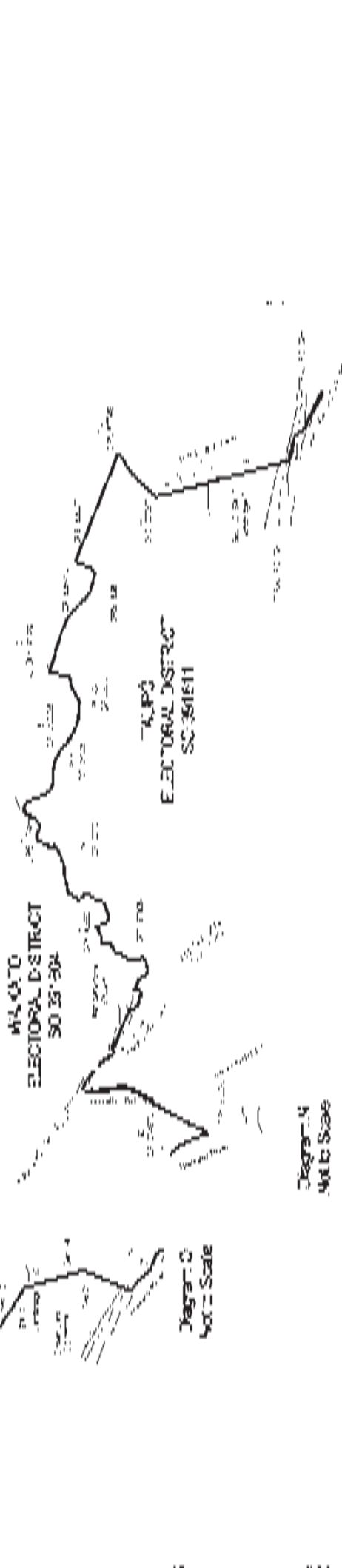
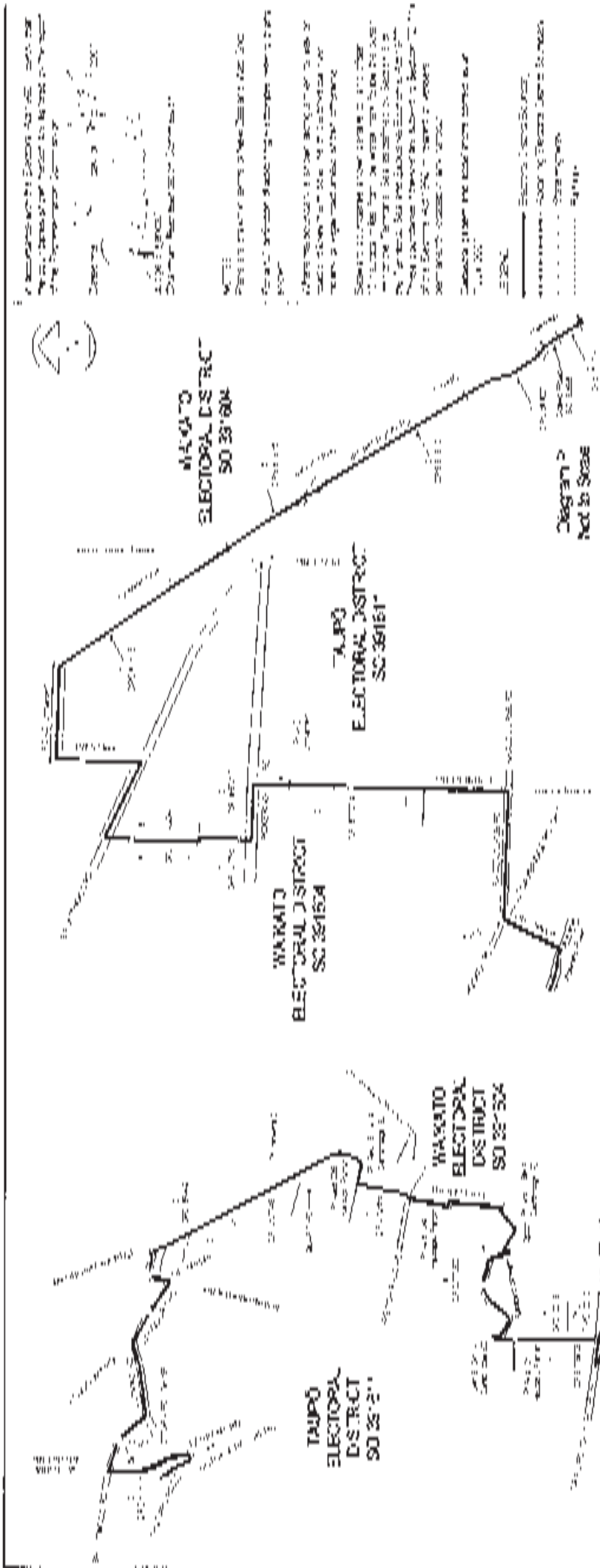
WAIKATO ELECTORAL DISTRICT  
DIAGRAM SHEET

1. 2

2010

SD 391604





|                                |                                             |              |
|--------------------------------|---------------------------------------------|--------------|
| Representation Commission 2007 | Waikato Electoral District<br>Diagram Sheet | Sheet 6 of 7 |
|                                |                                             | SO 391604    |



1980

100

三

2008年1月

**Abstract**

**Dr. E. M. J. van der Grinten**,  
L'Oréal Research & Development, Paris, France.

[illegible]

Copyright © 2000 by John Wiley & Sons, Inc.

501

5035

19  
20  
21  
22  
23  
24  
25  
26  
27  
28  
29  
30  
31  
32  
33  
34  
35  
36  
37  
38  
39  
40  
41  
42  
43  
44  
45  
46  
47  
48  
49  
50  
51  
52  
53  
54  
55  
56  
57  
58  
59  
60  
61  
62  
63  
64  
65  
66  
67  
68  
69  
70  
71  
72  
73  
74  
75  
76  
77  
78  
79  
80  
81  
82  
83  
84  
85  
86  
87  
88  
89  
90  
91  
92  
93  
94  
95  
96  
97  
98  
99  
100  
101  
102  
103  
104  
105  
106  
107  
108  
109  
110  
111  
112  
113  
114  
115  
116  
117  
118  
119  
120  
121  
122  
123  
124  
125  
126  
127  
128  
129  
130  
131  
132  
133  
134  
135  
136  
137  
138  
139  
140  
141  
142  
143  
144  
145  
146  
147  
148  
149  
150  
151  
152  
153  
154  
155  
156  
157  
158  
159  
160  
161  
162  
163  
164  
165  
166  
167  
168  
169  
170  
171  
172  
173  
174  
175  
176  
177  
178  
179  
180  
181  
182  
183  
184  
185  
186  
187  
188  
189  
190  
191  
192  
193  
194  
195  
196  
197  
198  
199  
200  
201  
202  
203  
204  
205  
206  
207  
208  
209  
210  
211  
212  
213  
214  
215  
216  
217  
218  
219  
220  
221  
222  
223  
224  
225  
226  
227  
228  
229  
230  
231  
232  
233  
234  
235  
236  
237  
238  
239  
240  
241  
242  
243  
244  
245  
246  
247  
248  
249  
250  
251  
252  
253  
254  
255  
256  
257  
258  
259  
260  
261  
262  
263  
264  
265  
266  
267  
268  
269  
270  
271  
272  
273  
274  
275  
276  
277  
278  
279  
280  
281  
282  
283  
284  
285  
286  
287  
288  
289  
290  
291  
292  
293  
294  
295  
296  
297  
298  
299  
300  
301  
302  
303  
304  
305  
306  
307  
308  
309  
310  
311  
312  
313  
314  
315  
316  
317  
318  
319  
320  
321  
322  
323  
324  
325  
326  
327  
328  
329  
330  
331  
332  
333  
334  
335  
336  
337  
338  
339  
340  
341  
342  
343  
344  
345  
346  
347  
348  
349  
350  
351  
352  
353  
354  
355  
356  
357  
358  
359  
360  
361  
362  
363  
364  
365  
366  
367  
368  
369  
370  
371  
372  
373  
374  
375  
376  
377  
378  
379  
380  
381  
382  
383  
384  
385  
386  
387  
388  
389  
390  
391  
392  
393  
394  
395  
396  
397  
398  
399  
400  
401  
402  
403  
404  
405  
406  
407  
408  
409  
410  
411  
412  
413  
414  
415  
416  
417  
418  
419  
420  
421  
422  
423  
424  
425  
426  
427  
428  
429  
430  
431  
432  
433  
434  
435  
436  
437  
438  
439  
440  
441  
442  
443  
444  
445  
446  
447  
448  
449  
450  
451  
452  
453  
454  
455  
456  
457  
458  
459  
460  
461  
462  
463  
464  
465  
466  
467  
468  
469  
470  
471  
472  
473  
474  
475  
476  
477  
478  
479  
480  
481  
482  
483  
484  
485  
486  
487  
488  
489  
490  
491  
492  
493  
494  
495  
496  
497  
498  
499  
500  
501  
502  
503  
504  
505  
506  
507  
508  
509  
510  
511  
512  
513  
514  
515  
516  
517  
518  
519  
520  
521  
522  
523  
524  
525  
526  
527  
528  
529  
530  
531  
532  
533  
534  
535  
536  
537  
538  
539  
540  
541  
542  
543  
544  
545  
546  
547  
548  
549  
550  
551  
552  
553  
554  
555  
556  
557  
558  
559  
560  
561  
562  
563  
564  
565  
566  
567  
568  
569  
570  
571  
572  
573  
574  
575  
576  
577  
578  
579  
580  
581  
582  
583  
584  
585  
586  
587  
588  
589  
590  
591  
592  
593  
594  
595  
596  
597  
598  
599  
600  
601  
602  
603  
604  
605  
606  
607  
608  
609  
610  
611  
612  
613  
614  
615  
616  
617  
618  
619  
620  
621  
622  
623  
624  
625  
626  
627  
628  
629  
630  
631  
632  
633  
634  
635  
636  
637  
638  
639  
640  
641  
642  
643  
644  
645  
646  
647  
648  
649  
650  
651  
652  
653  
654  
655  
656  
657  
658  
659  
660  
661  
662  
663  
664  
665  
666  
667  
668  
669  
670  
671  
672  
673  
674  
675  
676  
677  
678  
679  
680  
681  
682  
683  
684  
685  
686  
687  
688  
689  
690  
691  
692  
693  
694  
695  
696  
697  
698  
699  
700  
701  
702  
703  
704  
705  
706  
707  
708  
709  
710  
711  
712  
713  
714  
715  
716  
717  
718  
719  
720  
721  
722  
723  
724  
725  
726  
727  
728  
729  
730  
731  
732  
733  
734  
735  
736  
737  
738  
739  
740  
741  
742  
743  
744  
745  
746  
747  
748  
749  
750  
751  
752  
753  
754  
755  
756  
757  
758  
759  
760  
761  
762  
763  
764  
765  
766  
767  
768  
769  
770  
771  
772  
773  
774  
775  
776  
777  
778  
779  
780  
781  
782  
783  
784  
785  
786  
787  
788  
789  
790  
791  
792  
793  
794  
795  
796  
797  
798  
799  
800  
801  
802  
803  
804  
805  
806  
807  
808  
809  
810  
811  
812  
813  
814  
815  
816  
817  
818  
819  
820  
821  
822  
823  
824  
825  
826  
827  
828  
829  
830  
831  
832  
833  
834  
835  
836  
837  
838  
839  
840  
841  
842  
843  
844  
845  
846  
847  
848  
849  
850  
851  
852  
853

五、月、日、時、分、秒

5

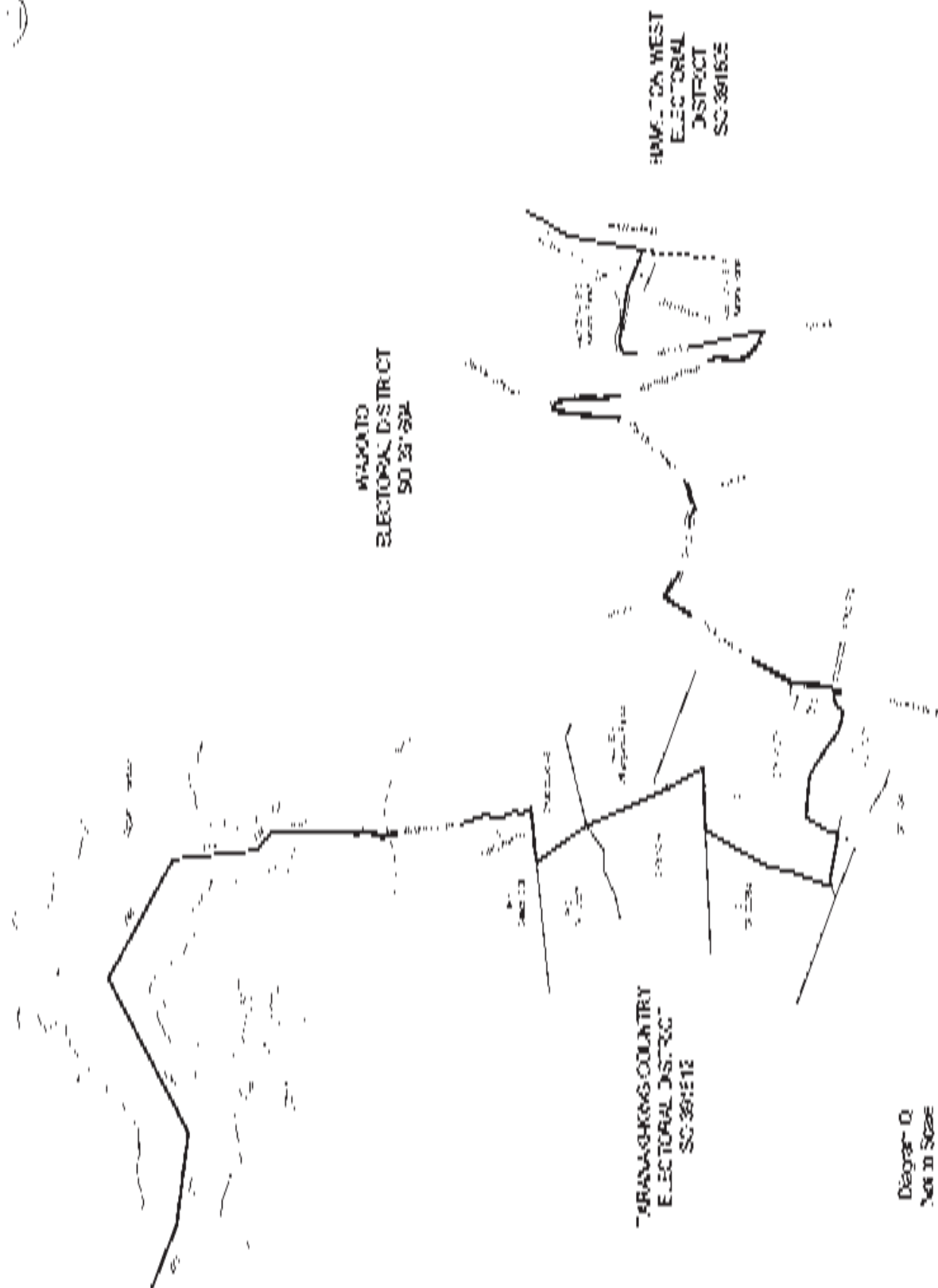


Diagram of

2025.01.08.01

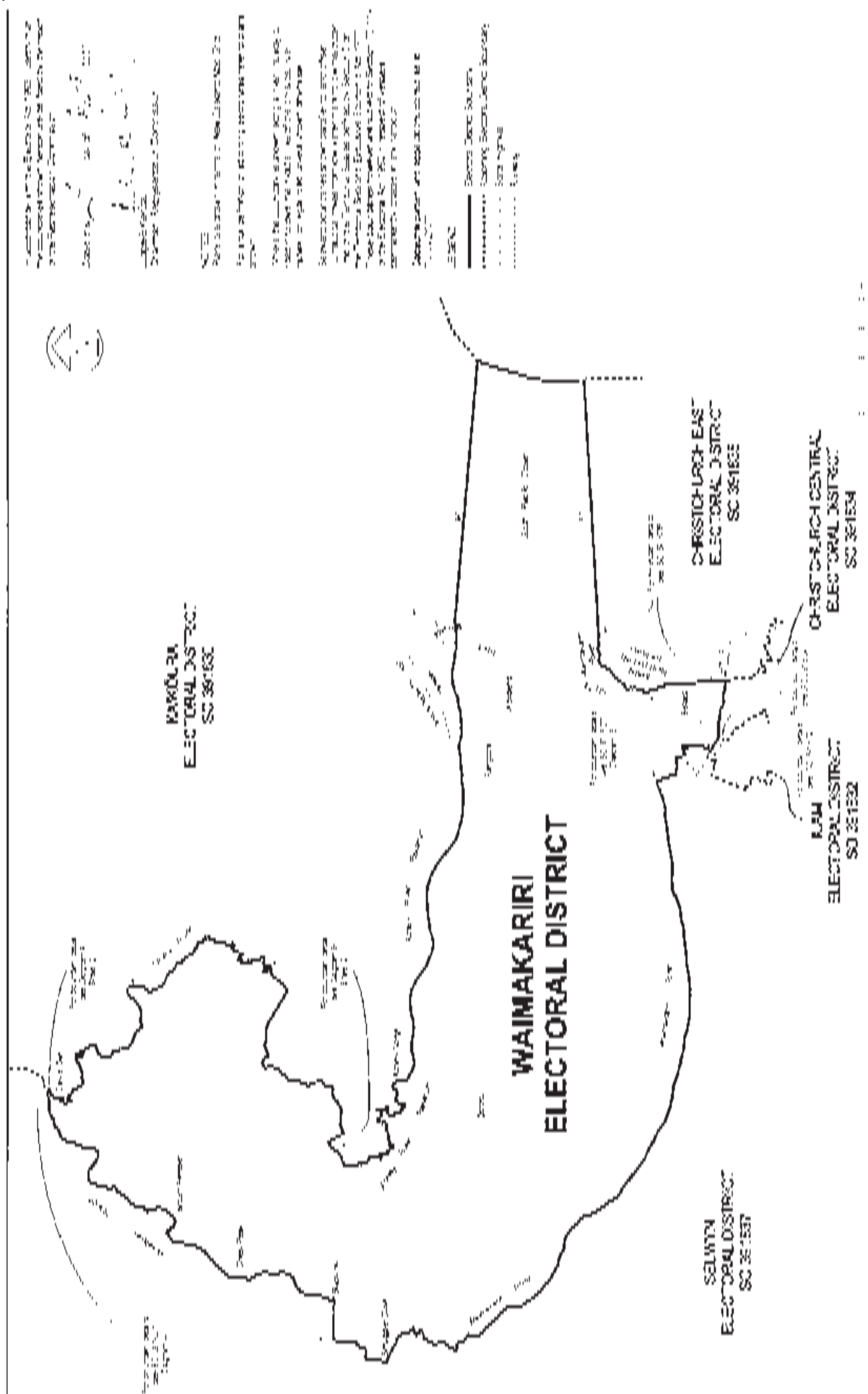
WAIKATO ELECTORAL DISTRICT  
DIAGRAM SHEET

2000-01-01

7. 10. 2017

11

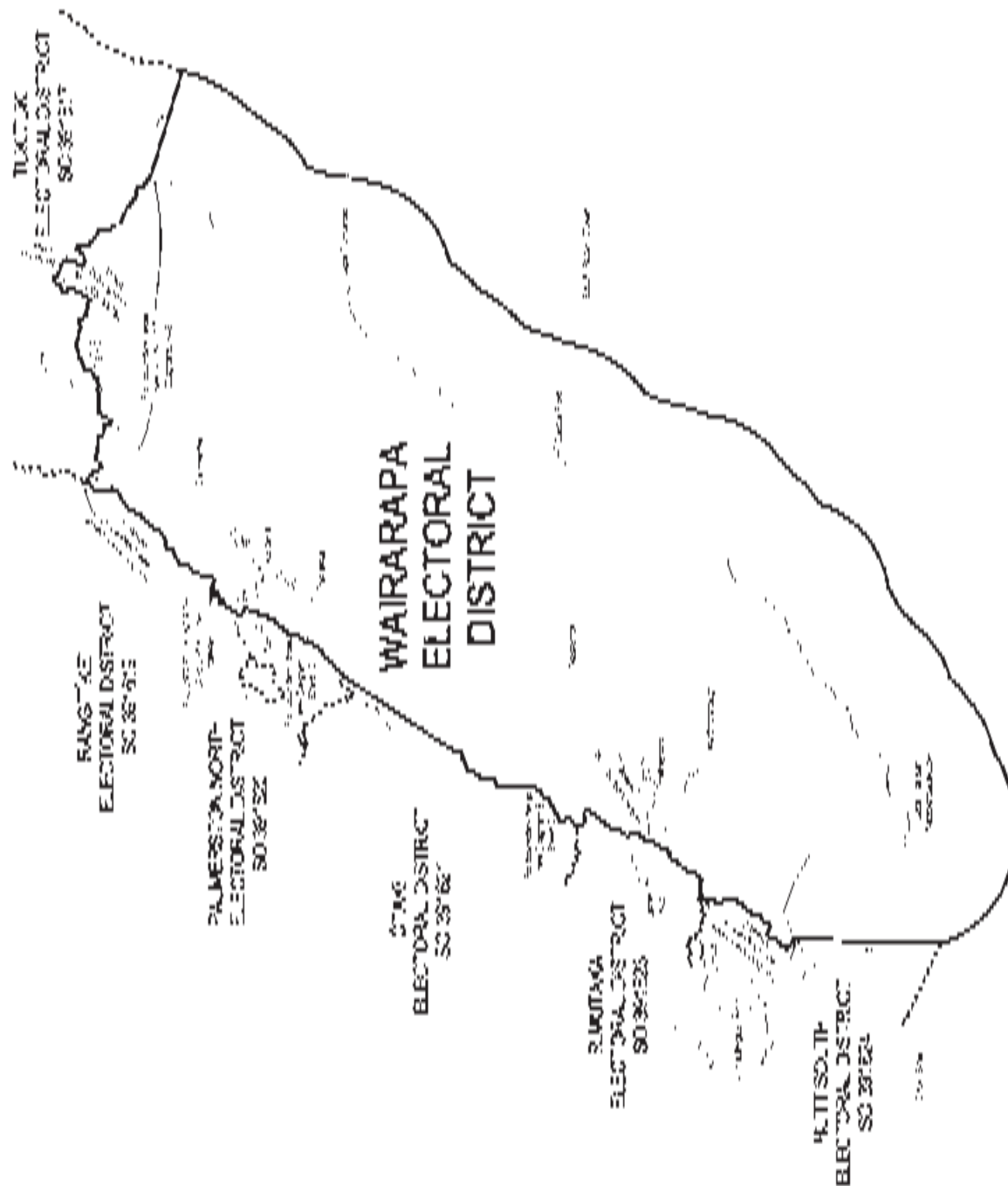
SO 351604











1. The first step is to identify the problem or question that needs to be answered.

100

3

[illegible]

11

CONFIDENTIAL

© 2010 The Authors  
Journal compilation © 2010 Blackwell Publishing Ltd

[illegible]

<sup>2</sup> *See* e.g., *United States v. Gurnea*, 400 F.2d 1008, 1012 (9th Cir. 1968).

23

34

|   |   |   |   |   |   |   |   |   |    |    |    |    |    |    |    |    |    |    |    |    |    |    |    |    |    |    |    |    |    |    |    |    |    |    |    |    |    |    |    |    |    |    |    |    |    |    |    |    |    |    |    |    |    |    |    |    |    |    |    |    |    |    |    |    |    |    |    |    |    |    |    |    |    |    |    |    |    |    |    |    |    |    |    |    |    |    |    |    |    |    |    |    |    |    |    |    |    |    |     |
|---|---|---|---|---|---|---|---|---|----|----|----|----|----|----|----|----|----|----|----|----|----|----|----|----|----|----|----|----|----|----|----|----|----|----|----|----|----|----|----|----|----|----|----|----|----|----|----|----|----|----|----|----|----|----|----|----|----|----|----|----|----|----|----|----|----|----|----|----|----|----|----|----|----|----|----|----|----|----|----|----|----|----|----|----|----|----|----|----|----|----|----|----|----|----|----|----|----|----|-----|
| 1 | 2 | 3 | 4 | 5 | 6 | 7 | 8 | 9 | 10 | 11 | 12 | 13 | 14 | 15 | 16 | 17 | 18 | 19 | 20 | 21 | 22 | 23 | 24 | 25 | 26 | 27 | 28 | 29 | 30 | 31 | 32 | 33 | 34 | 35 | 36 | 37 | 38 | 39 | 40 | 41 | 42 | 43 | 44 | 45 | 46 | 47 | 48 | 49 | 50 | 51 | 52 | 53 | 54 | 55 | 56 | 57 | 58 | 59 | 60 | 61 | 62 | 63 | 64 | 65 | 66 | 67 | 68 | 69 | 70 | 71 | 72 | 73 | 74 | 75 | 76 | 77 | 78 | 79 | 80 | 81 | 82 | 83 | 84 | 85 | 86 | 87 | 88 | 89 | 90 | 91 | 92 | 93 | 94 | 95 | 96 | 97 | 98 | 99 | 100 |
|---|---|---|---|---|---|---|---|---|----|----|----|----|----|----|----|----|----|----|----|----|----|----|----|----|----|----|----|----|----|----|----|----|----|----|----|----|----|----|----|----|----|----|----|----|----|----|----|----|----|----|----|----|----|----|----|----|----|----|----|----|----|----|----|----|----|----|----|----|----|----|----|----|----|----|----|----|----|----|----|----|----|----|----|----|----|----|----|----|----|----|----|----|----|----|----|----|----|----|-----|

11. **USE**

11

2  
3  
4  
5  
6  
7  
8  
9  
10  
11  
12  
13  
14  
15  
16  
17  
18  
19  
20  
21  
22  
23  
24  
25  
26  
27  
28  
29  
30  
31  
32  
33  
34  
35  
36  
37  
38  
39  
40  
41  
42  
43  
44  
45  
46  
47  
48  
49  
50  
51  
52  
53  
54  
55  
56  
57  
58  
59  
60  
61  
62  
63  
64  
65  
66  
67  
68  
69  
70  
71  
72  
73  
74  
75  
76  
77  
78  
79  
80  
81  
82  
83  
84  
85  
86  
87  
88  
89  
90  
91  
92  
93  
94  
95  
96  
97  
98  
99  
100  
101  
102  
103  
104  
105  
106  
107  
108  
109  
110  
111  
112  
113  
114  
115  
116  
117  
118  
119  
120  
121  
122  
123  
124  
125  
126  
127  
128  
129  
130  
131  
132  
133  
134  
135  
136  
137  
138  
139  
140  
141  
142  
143  
144  
145  
146  
147  
148  
149  
150  
151  
152  
153  
154  
155  
156  
157  
158  
159  
160  
161  
162  
163  
164  
165  
166  
167  
168  
169  
170  
171  
172  
173  
174  
175  
176  
177  
178  
179  
180  
181  
182  
183  
184  
185  
186  
187  
188  
189  
190  
191  
192  
193  
194  
195  
196  
197  
198  
199  
200  
201  
202  
203  
204  
205  
206  
207  
208  
209  
210  
211  
212  
213  
214  
215  
216  
217  
218  
219  
220  
221  
222  
223  
224  
225  
226  
227  
228  
229  
230  
231  
232  
233  
234  
235  
236  
237  
238  
239  
240  
241  
242  
243  
244  
245  
246  
247  
248  
249  
250  
251  
252  
253  
254  
255  
256  
257  
258  
259  
260  
261  
262  
263  
264  
265  
266  
267  
268  
269  
270  
271  
272  
273  
274  
275  
276  
277  
278  
279  
280  
281  
282  
283  
284  
285  
286  
287  
288  
289  
290  
291  
292  
293  
294  
295  
296  
297  
298  
299  
300  
301  
302  
303  
304  
305  
306  
307  
308  
309  
310  
311  
312  
313  
314  
315  
316  
317  
318  
319  
320  
321  
322  
323  
324  
325  
326  
327  
328  
329  
330  
331  
332  
333  
334  
335  
336  
337  
338  
339  
340  
341  
342  
343  
344  
345  
346  
347  
348  
349  
350  
351  
352  
353  
354  
355  
356  
357  
358  
359  
360  
361  
362  
363  
364  
365  
366  
367  
368  
369  
370  
371  
372  
373  
374  
375  
376  
377  
378  
379  
380  
381  
382  
383  
384  
385  
386  
387  
388  
389  
390  
391  
392  
393  
394  
395  
396  
397  
398  
399  
400  
401  
402  
403  
404  
405  
406  
407  
408  
409  
410  
411  
412  
413  
414  
415  
416  
417  
418  
419  
420  
421  
422  
423  
424  
425  
426  
427  
428  
429  
430  
431  
432  
433  
434  
435  
436  
437  
438  
439  
440  
441  
442  
443  
444  
445  
446  
447  
448  
449  
450  
451  
452  
453  
454  
455  
456  
457  
458  
459  
460  
461  
462  
463  
464  
465  
466  
467  
468  
469  
470  
471  
472  
473  
474  
475  
476  
477  
478  
479  
480  
481  
482  
483  
484  
485  
486  
487  
488  
489  
490  
491  
492  
493  
494  
495  
496  
497  
498  
499  
500  
501  
502  
503  
504  
505  
506  
507  
508  
509  
510  
511  
512  
513  
514  
515  
516  
517  
518  
519  
520  
521  
522  
523  
524  
525  
526  
527  
528  
529  
530  
531  
532  
533  
534  
535  
536  
537  
538  
539  
540  
541  
542  
543  
544  
545  
546  
547  
548  
549  
550  
551  
552  
553  
554  
555  
556  
557  
558  
559  
560  
561  
562  
563  
564  
565  
566  
567  
568  
569  
570  
571  
572  
573  
574  
575  
576  
577  
578  
579  
580  
581  
582  
583  
584  
585  
586  
587  
588  
589  
590  
591  
592  
593  
594  
595  
596  
597  
598  
599  
600  
601  
602  
603  
604  
605  
606  
607  
608  
609  
610  
611  
612  
613  
614  
615  
616  
617  
618  
619  
620  
621  
622  
623  
624  
625  
626  
627  
628  
629  
630  
631  
632  
633  
634  
635  
636  
637  
638  
639  
640  
641  
642  
643  
644  
645  
646  
647  
648  
649  
650  
651  
652  
653  
654  
655  
656  
657  
658  
659  
660  
661  
662  
663  
664  
665  
666  
667  
668  
669  
670  
671  
672  
673  
674  
675  
676  
677  
678  
679  
680  
681  
682  
683  
684  
685  
686  
687  
688  
689  
690  
691  
692  
693  
694  
695  
696  
697  
698  
699  
700  
701  
702  
703  
704  
705  
706  
707  
708  
709  
710  
711  
712  
713  
714  
715  
716  
717  
718  
719  
720  
721  
722  
723  
724  
725  
726  
727  
728  
729  
730  
731  
732  
733  
734  
735  
736  
737  
738  
739  
740  
741  
742  
743  
744  
745  
746  
747  
748  
749  
750  
751  
752  
753  
754  
755  
756  
757  
758  
759  
760  
761  
762  
763  
764  
765  
766  
767  
768  
769  
770  
771  
772  
773  
774  
775  
776  
777  
778  
779  
780  
781  
782  
783  
784  
785  
786  
787  
788  
789  
790  
791  
792  
793  
794  
795  
796  
797  
798  
799  
800  
801  
802  
803  
804  
805  
806  
807  
808  
809  
810  
811  
812  
813  
814  
815  
816  
817  
818  
819  
820  
821  
822  
823  
824  
825  
826  
827  
828  
829  
830  
831  
832  
833  
834  
835  
836  
837  
838  
839  
840  
841

—F  
'L  
.  
y  
y  
y

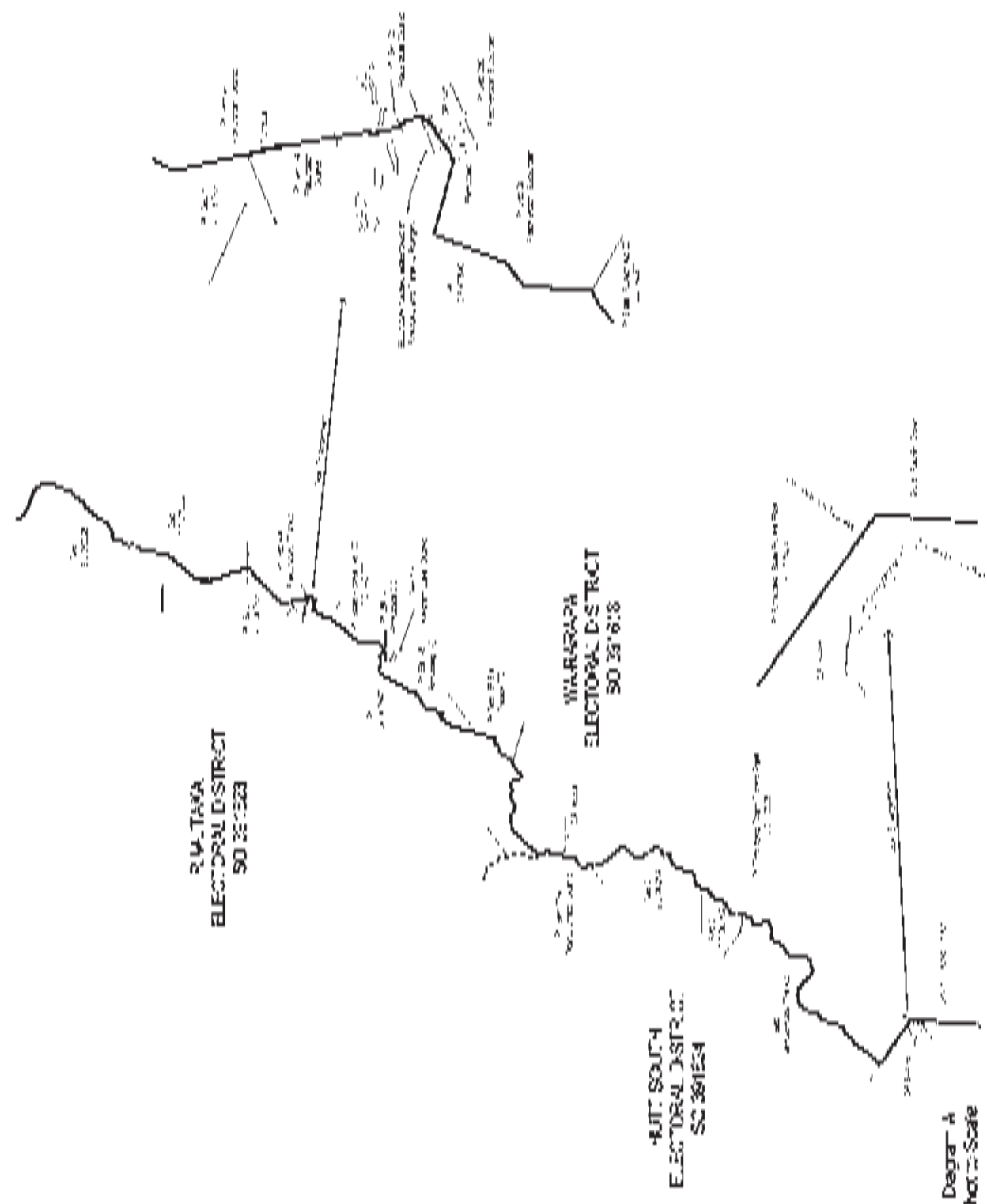
11  
12  
13  
14  
15  
16  
17  
18  
19  
20  
21  
22  
23  
24  
25  
26  
27  
28  
29  
30  
31  
32  
33  
34  
35  
36  
37  
38  
39  
40  
41  
42  
43  
44  
45  
46  
47  
48  
49  
50  
51  
52  
53  
54  
55  
56  
57  
58  
59  
60  
61  
62  
63  
64  
65  
66  
67  
68  
69  
70  
71  
72  
73  
74  
75  
76  
77  
78  
79  
80  
81  
82  
83  
84  
85  
86  
87  
88  
89  
90  
91  
92  
93  
94  
95  
96  
97  
98  
99  
100  
101  
102  
103  
104  
105  
106  
107  
108  
109  
110  
111  
112  
113  
114  
115  
116  
117  
118  
119  
120  
121  
122  
123  
124  
125  
126  
127  
128  
129  
130  
131  
132  
133  
134  
135  
136  
137  
138  
139  
140  
141  
142  
143  
144  
145  
146  
147  
148  
149  
150  
151  
152  
153  
154  
155  
156  
157  
158  
159  
160  
161  
162  
163  
164  
165  
166  
167  
168  
169  
170  
171  
172  
173  
174  
175  
176  
177  
178  
179  
180  
181  
182  
183  
184  
185  
186  
187  
188  
189  
190  
191  
192  
193  
194  
195  
196  
197  
198  
199  
200  
201  
202  
203  
204  
205  
206  
207  
208  
209  
210  
211  
212  
213  
214  
215  
216  
217  
218  
219  
220  
221  
222  
223  
224  
225  
226  
227  
228  
229  
230  
231  
232  
233  
234  
235  
236  
237  
238  
239  
240  
241  
242  
243  
244  
245  
246  
247  
248  
249  
250  
251  
252  
253  
254  
255  
256  
257  
258  
259  
260  
261  
262  
263  
264  
265  
266  
267  
268  
269  
270  
271  
272  
273  
274  
275  
276  
277  
278  
279  
280  
281  
282  
283  
284  
285  
286  
287  
288  
289  
290  
291  
292  
293  
294  
295  
296  
297  
298  
299  
300  
301  
302  
303  
304  
305  
306  
307  
308  
309  
310  
311  
312  
313  
314  
315  
316  
317  
318  
319  
320  
321  
322  
323  
324  
325  
326  
327  
328  
329  
330  
331  
332  
333  
334  
335  
336  
337  
338  
339  
340  
341  
342  
343  
344  
345  
346  
347  
348  
349  
350  
351  
352  
353  
354  
355  
356  
357  
358  
359  
360  
361  
362  
363  
364  
365  
366  
367  
368  
369  
370  
371  
372  
373  
374  
375  
376  
377  
378  
379  
380  
381  
382  
383  
384  
385  
386  
387  
388  
389  
390  
391  
392  
393  
394  
395  
396  
397  
398  
399  
400  
401  
402  
403  
404  
405  
406  
407  
408  
409  
410  
411  
412  
413  
414  
415  
416  
417  
418  
419  
420  
421  
422  
423  
424  
425  
426  
427  
428  
429  
430  
431  
432  
433  
434  
435  
436  
437  
438  
439  
440  
441  
442  
443  
444  
445  
446  
447  
448  
449  
450  
451  
452  
453  
454  
455  
456  
457  
458  
459  
460  
461  
462  
463  
464  
465  
466  
467  
468  
469  
470  
471  
472  
473  
474  
475  
476  
477  
478  
479  
480  
481  
482  
483  
484  
485  
486  
487  
488  
489  
490  
491  
492  
493  
494  
495  
496  
497  
498  
499  
500  
501  
502  
503  
504  
505  
506  
507  
508  
509  
510  
511  
512  
513  
514  
515  
516  
517  
518  
519  
520  
521  
522  
523  
524  
525  
526  
527  
528  
529  
530  
531  
532  
533  
534  
535  
536  
537  
538  
539  
540  
541  
542  
543  
544  
545  
546  
547  
548  
549  
550  
551  
552  
553  
554  
555  
556  
557  
558  
559  
560  
561  
562  
563  
564  
565  
566  
567  
568  
569  
570  
571  
572  
573  
574  
575  
576  
577  
578  
579  
580  
581  
582  
583  
584  
585  
586  
587  
588  
589  
590  
591  
592  
593  
594  
595  
596  
597  
598  
599  
600  
601  
602  
603  
604  
605  
606  
607  
608  
609  
610  
611  
612  
613  
614  
615  
616  
617  
618  
619  
620  
621  
622  
623  
624  
625  
626  
627  
628  
629  
630  
631  
632  
633  
634  
635  
636  
637  
638  
639  
640  
641  
642  
643  
644  
645  
646  
647  
648  
649  
650  
651  
652  
653  
654  
655  
656  
657  
658  
659  
660  
661  
662  
663  
664  
665  
666  
667  
668  
669  
670  
671  
672  
673  
674  
675  
676  
677  
678  
679  
680  
681  
682  
683  
684  
685  
686  
687  
688  
689  
690  
691  
692  
693  
694  
695  
696  
697  
698  
699  
700  
701  
702  
703  
704  
705  
706  
707  
708  
709  
710  
711  
712  
713  
714  
715  
716  
717  
718  
719  
720  
721  
722  
723  
724  
725  
726  
727  
728  
729  
730  
731  
732  
733  
734  
735  
736  
737  
738  
739  
740  
741  
742  
743  
744  
745  
746  
747  
748  
749  
750  
751  
752  
753  
754  
755  
756  
757  
758  
759  
760  
761  
762  
763  
764  
765  
766  
767  
768  
769  
770  
771  
772  
773  
774  
775  
776  
777  
778  
779  
780  
781  
782  
783  
784  
785  
786  
787  
788  
789  
790  
791  
792  
793  
794  
795  
796  
797  
798  
799  
800  
801  
802  
803  
804  
805  
806  
807  
808  
809  
810  
811  
812  
813  
814  
815  
816  
817  
818  
819  
820  
821  
822  
823  
824  
825  
826  
827  
828  
829  
830  
831  
832  
833  
834  
835  
836  
837  
838  
839  
840  
841  
842  
843  
844  
845  
846  
847

三、

WARRAPPA ELECTORAL DISTRICT

Page 2 of 28

SO-391618



24. TARA  
ELECTORAL DISTRICT  
50 251323

WILFRED  
ELECTRONIC DISTRICT  
50 24 6 8

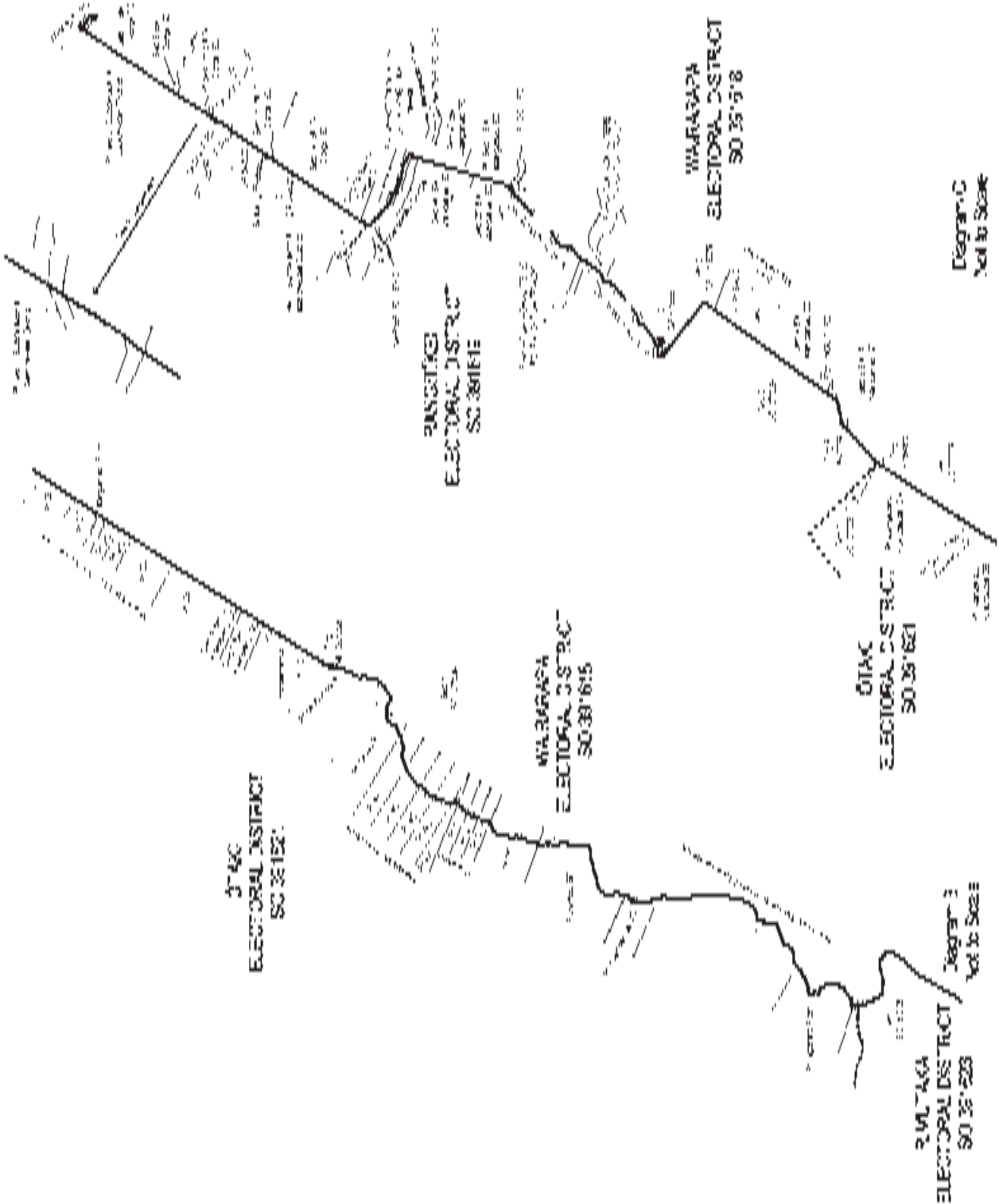
417 SOUTH  
EAST DR4 DSTRCT  
SC 29124

2025 JUN 01 09:29:22

WIAIRAPA ELECTORAL DISTRICT  
DIAGRAM SHEET[illegible]

—  
١٢٣  
١٢٤  
١٢٥  
١٢٦  
١٢٧

50391618



REPRESENTATION OF THE WAIKARARAPA ELECTORAL DISTRICT AS IT EXISTED IN 1901. THE BOUNDARIES OF THE DISTRICT ARE SHOWN BY A DOTTED LINE. THE BOUNDARIES OF THE SEVERAL PARISHES ARE SHOWN BY A SOLID LINE. THE BOUNDARIES OF THE SEVERAL RURAL LAND DISTRICTS ARE SHOWN BY A DASHED LINE. THE BOUNDARIES OF THE SEVERAL TOWN AND CITY DISTRICTS ARE SHOWN BY A SOLID LINE. THE BOUNDARIES OF THE SEVERAL RURAL LAND DISTRICTS ARE SHOWN BY A DASHED LINE. THE BOUNDARIES OF THE SEVERAL TOWN AND CITY DISTRICTS ARE SHOWN BY A SOLID LINE.

NOTE: THE BOUNDARIES OF THE SEVERAL PARISHES ARE SHOWN BY A SOLID LINE. THE BOUNDARIES OF THE SEVERAL RURAL LAND DISTRICTS ARE SHOWN BY A DASHED LINE. THE BOUNDARIES OF THE SEVERAL TOWN AND CITY DISTRICTS ARE SHOWN BY A SOLID LINE. THE BOUNDARIES OF THE SEVERAL RURAL LAND DISTRICTS ARE SHOWN BY A DASHED LINE. THE BOUNDARIES OF THE SEVERAL TOWN AND CITY DISTRICTS ARE SHOWN BY A SOLID LINE.

REPRESENTATION OF THE WAIKARARAPA ELECTORAL DISTRICT AS IT EXISTED IN 1901. THE BOUNDARIES OF THE DISTRICT ARE SHOWN BY A DOTTED LINE. THE BOUNDARIES OF THE SEVERAL PARISHES ARE SHOWN BY A SOLID LINE. THE BOUNDARIES OF THE SEVERAL RURAL LAND DISTRICTS ARE SHOWN BY A DASHED LINE. THE BOUNDARIES OF THE SEVERAL TOWN AND CITY DISTRICTS ARE SHOWN BY A SOLID LINE.

WAIKARARAPA ELECTORAL DISTRICT  
DIAGRAM SHEET

Representation Commission 2007

Sheet 3 of 4

SO 391618



LEGAL  
COUNCIL  
ASSIST  
SECRET

STATE  
ELECTORAL DISTRICT  
S233153

WILLIAM J. BRYAN  
U.S. SENATOR  
1896-1900

James C. Kelly

1992-1993

WIAIRAPPA ELECTORAL DISTRICT  
DIAGRAM SHEET:

1.  $\frac{1}{2}$  2.  $\frac{1}{3}$  3.  $\frac{1}{4}$  4.  $\frac{1}{5}$  5.  $\frac{1}{6}$  6.  $\frac{1}{7}$  7.  $\frac{1}{8}$  8.  $\frac{1}{9}$  9.  $\frac{1}{10}$  10.  $\frac{1}{11}$  11.  $\frac{1}{12}$  12.  $\frac{1}{13}$  13.  $\frac{1}{14}$  14.  $\frac{1}{15}$  15.  $\frac{1}{16}$  16.  $\frac{1}{17}$  17.  $\frac{1}{18}$  18.  $\frac{1}{19}$  19.  $\frac{1}{20}$  20.  $\frac{1}{21}$  21.  $\frac{1}{22}$  22.  $\frac{1}{23}$  23.  $\frac{1}{24}$  24.  $\frac{1}{25}$  25.  $\frac{1}{26}$  26.  $\frac{1}{27}$  27.  $\frac{1}{28}$  28.  $\frac{1}{29}$  29.  $\frac{1}{30}$  30.  $\frac{1}{31}$  31.  $\frac{1}{32}$  32.  $\frac{1}{33}$  33.  $\frac{1}{34}$  34.  $\frac{1}{35}$  35.  $\frac{1}{36}$  36.  $\frac{1}{37}$  37.  $\frac{1}{38}$  38.  $\frac{1}{39}$  39.  $\frac{1}{40}$  40.  $\frac{1}{41}$  41.  $\frac{1}{42}$  42.  $\frac{1}{43}$  43.  $\frac{1}{44}$  44.  $\frac{1}{45}$  45.  $\frac{1}{46}$  46.  $\frac{1}{47}$  47.  $\frac{1}{48}$  48.  $\frac{1}{49}$  49.  $\frac{1}{50}$  50.  $\frac{1}{51}$  51.  $\frac{1}{52}$  52.  $\frac{1}{53}$  53.  $\frac{1}{54}$  54.  $\frac{1}{55}$  55.  $\frac{1}{56}$  56.  $\frac{1}{57}$  57.  $\frac{1}{58}$  58.  $\frac{1}{59}$  59.  $\frac{1}{60}$  60.  $\frac{1}{61}$  61.  $\frac{1}{62}$  62.  $\frac{1}{63}$  63.  $\frac{1}{64}$  64.  $\frac{1}{65}$  65.  $\frac{1}{66}$  66.  $\frac{1}{67}$  67.  $\frac{1}{68}$  68.  $\frac{1}{69}$  69.  $\frac{1}{70}$  70.  $\frac{1}{71}$  71.  $\frac{1}{72}$  72.  $\frac{1}{73}$  73.  $\frac{1}{74}$  74.  $\frac{1}{75}$  75.  $\frac{1}{76}$  76.  $\frac{1}{77}$  77.  $\frac{1}{78}$  78.  $\frac{1}{79}$  79.  $\frac{1}{80}$  80.  $\frac{1}{81}$  81.  $\frac{1}{82}$  82.  $\frac{1}{83}$  83.  $\frac{1}{84}$  84.  $\frac{1}{85}$  85.  $\frac{1}{86}$  86.  $\frac{1}{87}$  87.  $\frac{1}{88}$  88.  $\frac{1}{89}$  89.  $\frac{1}{90}$  90.  $\frac{1}{91}$  91.  $\frac{1}{92}$  92.  $\frac{1}{93}$  93.  $\frac{1}{94}$  94.  $\frac{1}{95}$  95.  $\frac{1}{96}$  96.  $\frac{1}{97}$  97.  $\frac{1}{98}$  98.  $\frac{1}{99}$  99.  $\frac{1}{100}$  100.  $\frac{1}{101}$  101.  $\frac{1}{102}$  102.  $\frac{1}{103}$  103.  $\frac{1}{104}$  104.  $\frac{1}{105}$  105.  $\frac{1}{106}$  106.  $\frac{1}{107}$  107.  $\frac{1}{108}$  108.  $\frac{1}{109}$  109.  $\frac{1}{110}$  110.  $\frac{1}{111}$  111.  $\frac{1}{112}$  112.  $\frac{1}{113}$  113.  $\frac{1}{114}$  114.  $\frac{1}{115}$  115.  $\frac{1}{116}$  116.  $\frac{1}{117}$  117.  $\frac{1}{118}$  118.  $\frac{1}{119}$  119.  $\frac{1}{120}$  120.  $\frac{1}{121}$  121.  $\frac{1}{122}$  122.  $\frac{1}{123}$  123.  $\frac{1}{124}$  124.  $\frac{1}{125}$  125.  $\frac{1}{126}$  126.  $\frac{1}{127}$  127.  $\frac{1}{128}$  128.  $\frac{1}{129}$  129.  $\frac{1}{130}$  130.  $\frac{1}{131}$  131.  $\frac{1}{132}$  132.  $\frac{1}{133}$  133.  $\frac{1}{134}$  134.  $\frac{1}{135}$  135.  $\frac{1}{136}$  136.  $\frac{1}{137}$  137.  $\frac{1}{138}$  138.  $\frac{1}{139}$  139.  $\frac{1}{140}$  140.  $\frac{1}{141}$  141.  $\frac{1}{142}$  142.  $\frac{1}{143}$  143.  $\frac{1}{144}$  144.  $\frac{1}{145}$  145.  $\frac{1}{146}$  146.  $\frac{1}{147}$  147.  $\frac{1}{148}$  148.  $\frac{1}{149}$  149.  $\frac{1}{150}$  150.  $\frac{1}{151}$  151.  $\frac{1}{152}$  152.  $\frac{1}{153}$  153.  $\frac{1}{154}$  154.  $\frac{1}{155}$  155.  $\frac{1}{156}$  156.  $\frac{1}{157}$  157.  $\frac{1}{158}$  158.  $\frac{1}{159}$  159.  $\frac{1}{160}$  160.  $\frac{1}{161}$  161.  $\frac{1}{162}$  162.  $\frac{1}{163}$  163.  $\frac{1}{164}$  164.  $\frac{1}{165}$  165.  $\frac{1}{166}$  166.  $\frac{1}{167}$  167.  $\frac{1}{168}$  168.  $\frac{1}{169}$  169.  $\frac{1}{170}$  170.  $\frac{1}{171}$  171.  $\frac{1}{172}$  172.  $\frac{1}{173}$  173.  $\frac{1}{174}$  174.  $\frac{1}{175}$  175.  $\frac{1}{176}$  176.  $\frac{1}{177}$  177.  $\frac{1}{178}$  178.  $\frac{1}{179}$  179.  $\frac{1}{180}$  180.  $\frac{1}{181}$  181.  $\frac{1}{182}$  182.  $\frac{1}{183}$  183.  $\frac{1}{184}$  184.  $\frac{1}{185}$  185.  $\frac{1}{186}$  186.  $\frac{1}{187}$  187.  $\frac{1}{188}$  188.  $\frac{1}{189}$  189.  $\frac{1}{190}$  190.  $\frac{1}{191}$  191.  $\frac{1}{192}$  192.  $\frac{1}{193}$  193.  $\frac{1}{194}$  194.  $\frac{1}{195}$  195.  $\frac{1}{196}$  196.  $\frac{1}{197}$  197.  $\frac{1}{198}$  198.  $\frac{1}{199}$  199.  $\frac{1}{200}$  200.  $\frac{1}{201}$  201.  $\frac{1}{202}$  202.  $\frac{1}{203}$  203.  $\frac{1}{204}$  204.  $\frac{1}{205}$  205.  $\frac{1}{206}$  206.  $\frac{1}{207}$  207.  $\frac{1}{208}$  208.  $\frac{1}{209}$  209.  $\frac{1}{210}$  210.  $\frac{1}{211}$  211.  $\frac{1}{212}$  212.  $\frac{1}{213}$  213.  $\frac{1}{214}$  214.  $\frac{1}{215}$  215.  $\frac{1}{216}$  216.  $\frac{1}{217}$  217.  $\frac{1}{218}$  218.  $\frac{1}{219}$  219.  $\frac{1}{220}$  220.  $\frac{1}{221}$  221.  $\frac{1}{222}$  222.  $\frac{1}{223}$  223.  $\frac{1}{224}$  224.  $\frac{1}{225}$  225.  $\frac{1}{226}$  226.  $\frac{1}{227}$  227.  $\frac{1}{228}$  228.  $\frac{1}{229}$  229.  $\frac{1}{230}$  230.  $\frac{1}{231}$  231.  $\frac{1}{232}$  232.  $\frac{1}{233}$  233.  $\frac{1}{234}$  234.  $\frac{1}{235}$  235.  $\frac{1}{236}$  236.  $\frac{1}{237}$  237.  $\frac{1}{238}$  238.  $\frac{1}{239}$  239.  $\frac{1}{240}$  240.

[illegible]

SD 391616

11

[illegible]

三

100

[illegible][illegible]

「此乃天降之寶，不可不珍。」

संस्कृत-संज्ञा-सूचिका

546

Figure 1

1. Not a  
 2. Not a  
 3. Not a  
 4. Not a  
 5. Not a  
 6. Not a  
 7. Not a  
 8. Not a  
 9. Not a  
 10. Not a  
 11. Not a  
 12. Not a  
 13. Not a  
 14. Not a  
 15. Not a  
 16. Not a  
 17. Not a  
 18. Not a  
 19. Not a  
 20. Not a  
 21. Not a  
 22. Not a  
 23. Not a  
 24. Not a  
 25. Not a  
 26. Not a  
 27. Not a  
 28. Not a  
 29. Not a  
 30. Not a  
 31. Not a  
 32. Not a  
 33. Not a  
 34. Not a  
 35. Not a  
 36. Not a  
 37. Not a  
 38. Not a  
 39. Not a  
 40. Not a  
 41. Not a  
 42. Not a  
 43. Not a  
 44. Not a  
 45. Not a  
 46. Not a  
 47. Not a  
 48. Not a  
 49. Not a  
 50. Not a  
 51. Not a  
 52. Not a  
 53. Not a  
 54. Not a  
 55. Not a  
 56. Not a  
 57. Not a  
 58. Not a  
 59. Not a  
 60. Not a  
 61. Not a  
 62. Not a  
 63. Not a  
 64. Not a  
 65. Not a  
 66. Not a  
 67. Not a  
 68. Not a  
 69. Not a  
 70. Not a  
 71. Not a  
 72. Not a  
 73. Not a  
 74. Not a  
 75. Not a  
 76. Not a  
 77. Not a  
 78. Not a  
 79. Not a  
 80. Not a  
 81. Not a  
 82. Not a  
 83. Not a  
 84. Not a  
 85. Not a  
 86. Not a  
 87. Not a  
 88. Not a  
 89. Not a  
 90. Not a  
 91. Not a  
 92. Not a  
 93. Not a  
 94. Not a  
 95. Not a  
 96. Not a  
 97. Not a  
 98. Not a  
 99. Not a  
 100. Not a

1. 2. 3. 4. 5. 6. 7. 8. 9. 10. 11. 12. 13. 14. 15. 16. 17. 18. 19. 20. 21. 22. 23. 24. 25. 26. 27. 28. 29. 30. 31. 32. 33. 34. 35. 36. 37. 38. 39. 40. 41. 42. 43. 44. 45. 46. 47. 48. 49. 50. 51. 52. 53. 54. 55. 56. 57. 58. 59. 60. 61. 62. 63. 64. 65. 66. 67. 68. 69. 70. 71. 72. 73. 74. 75. 76. 77. 78. 79. 80. 81. 82. 83. 84. 85. 86. 87. 88. 89. 90. 91. 92. 93. 94. 95. 96. 97. 98. 99. 100. 101. 102. 103. 104. 105. 106. 107. 108. 109. 110. 111. 112. 113. 114. 115. 116. 117. 118. 119. 120. 121. 122. 123. 124. 125. 126. 127. 128. 129. 130. 131. 132. 133. 134. 135. 136. 137. 138. 139. 140. 141. 142. 143. 144. 145. 146. 147. 148. 149. 150. 151. 152. 153. 154. 155. 156. 157. 158. 159. 160. 161. 162. 163. 164. 165. 166. 167. 168. 169. 170. 171. 172. 173. 174. 175. 176. 177. 178. 179. 180. 181. 182. 183. 184. 185. 186. 187. 188. 189. 190. 191. 192. 193. 194. 195. 196. 197. 198. 199. 200. 201. 202. 203. 204. 205. 206. 207. 208. 209. 210. 211. 212. 213. 214. 215. 216. 217. 218. 219. 220. 221. 222. 223. 224. 225. 226. 227. 228. 229. 230. 231. 232. 233. 234. 235. 236. 237. 238. 239. 240. 241. 242. 243. 244. 245. 246. 247. 248. 249. 250. 251. 252. 253. 254. 255. 256. 257. 258. 259. 260. 261. 262. 263. 264. 265. 266. 267. 268. 269. 270. 271. 272. 273. 274. 275. 276. 277. 278. 279. 280. 281. 282. 283. 284. 285. 286. 287. 288. 289. 290. 291. 292. 293. 294. 295. 296. 297. 298. 299. 300. 301. 302. 303. 304. 305. 306. 307. 308. 309. 310. 311. 312. 313. 314. 315. 316. 317. 318. 319. 320. 321. 322. 323. 324. 325. 326. 327. 328. 329. 330. 331. 332. 333. 334. 335. 336. 337. 338. 339. 340. 341. 342. 343. 344. 345. 346. 347. 348. 349. 350. 351. 352. 353. 354. 355. 356. 357. 358. 359. 360. 361. 362. 363. 364. 365. 366. 367. 368. 369. 370. 371. 372. 373. 374. 375. 376. 377. 378. 379. 380. 381. 382. 383. 384. 385. 386. 387. 388. 389. 390. 391. 392. 393. 394. 395. 396. 397. 398. 399. 400. 401. 402. 403. 404. 405. 406. 407. 408. 409. 410. 411. 412. 413. 414. 415. 416. 417. 418. 419. 420. 421. 422. 423. 424. 425. 426. 427. 428. 429. 430. 431. 432. 433. 434. 435. 436. 437. 438. 439. 440. 441. 442. 443. 444. 445. 446. 447. 448. 449. 450. 451. 452. 453. 454. 455. 456. 457. 458. 459. 460. 461. 462. 463. 464. 465. 466. 467. 468. 469. 470. 471. 472. 473. 474. 475. 476. 477. 478. 479. 480. 481. 482. 483. 484. 485. 486. 487. 488. 489. 490. 491. 492. 493. 494. 495. 496. 497. 498. 499. 500. 501. 502. 503. 504. 505. 506. 507. 508. 509. 510. 511. 512. 513. 514. 515. 516. 517. 518. 519. 520. 521. 522. 523. 524. 525. 526. 527. 528. 529. 530. 531. 532. 533. 534. 535. 536. 537. 538. 539. 540. 541. 542. 543. 544. 545. 546. 547. 548. 549. 550. 551. 552. 553. 554. 555. 556. 557. 558. 559. 560. 561. 562. 563. 564. 565. 566. 567. 568. 569. 570. 571. 572. 573. 574. 575. 576. 577. 578. 579. 580. 581. 582. 583. 584. 585. 586. 587. 588. 589. 590. 591. 592. 593. 594. 595. 596. 597. 598. 599. 600. 601. 602. 603. 604. 605. 606. 607. 608. 609. 610. 611. 612. 613. 614. 615. 616. 617. 618. 619. 620. 621. 622. 623. 624. 625. 626. 627. 628. 629. 630. 631. 632. 633. 634. 635. 636. 637. 638. 639. 640. 641. 642. 643. 644. 645. 646. 647. 648. 649. 650. 651. 652. 653. 654. 655. 656. 657. 658. 659. 660. 661. 662. 663. 664. 665. 666. 667. 668. 669. 670. 671. 672. 673. 674. 675. 676. 677. 678. 679. 680. 681. 682. 683. 684. 685. 686. 687. 688. 689. 690. 691. 692. 693. 694. 695. 696. 697. 698. 699. 700. 701. 702. 703. 704. 705. 706. 707. 708. 709. 710. 711. 712. 713. 714. 715. 716. 717. 718. 719. 720. 721. 722. 723. 724. 725. 726. 727. 728. 729. 730. 731. 732. 733. 734. 735. 736. 737. 738. 739. 740. 741. 742. 743. 744. 745. 746. 747. 748. 749. 750. 751. 752. 753. 754. 755. 756. 757. 758. 759. 760. 761. 762. 763. 764. 765. 766. 767. 768. 769. 770. 771. 772. 773. 774. 775. 776. 777. 778. 779. 780. 781. 782. 783. 784. 785. 786. 787. 788. 789. 790. 791. 792. 793. 794. 795. 796. 797. 798. 799. 800. 801. 802. 803. 804. 805. 806. 807. 808. 809. 810. 811. 812. 813. 814. 815. 816. 817. 818. 819. 820. 821. 822. 823. 824. 825. 826. 827. 828. 829. 830. 831. 832. 833. 834. 835. 836. 837. 838. 839. 840. 84

11



351X-28  
22150 24900103  
3-13-87

05-15-06  
-32-57  
MEDICAL  
JLH/EL

WAITAKERE  
ELECTORAL DISTRICT

2015-03-23  
2015-03-23  
2015-03-23

200

21  
16  
13  
10  
7  
4  
1

WATKINS ELECTORAL DISTRICT

Phosphorus

10

50351587



THESE DISTRICTS ARE THE RESULT OF THE 2017 REAPPORTIONMENT OF THE HOUSE OF REPRESENTATIVES IN THE STATE OF SOUTH CAROLINA. THE DISTRICTS ARE SUBJECT TO CHANGE.


*John H. Hargrave*  
John H. Hargrave, Jr.  
Chairman, South Carolina House of Representatives

NOTE:  
DISTRICTS ARE SUBJECT TO CHANGE.  
THESE DISTRICTS ARE THE RESULT OF THE 2017 REAPPORTIONMENT OF THE HOUSE OF REPRESENTATIVES IN THE STATE OF SOUTH CAROLINA. THE DISTRICTS ARE SUBJECT TO CHANGE.

LEGEND:  
SOLID LINE: DISTRICT BOUNDARY  
DASHED LINE: COUNTY BOUNDARY  
DOTTED LINE: WATER

Diagram A  
Not to Scale

HELENSVILLE  
ELECTORAL DISTRICT  
SC 391585



WAITAKERE  
ELECTORAL DISTRICT  
SC 391587

TEATATO  
ELECTORAL DISTRICT  
SC 391586

WAITAKERE  
ELECTORAL DISTRICT  
SC 391587

Diagram C  
Not to Scale

HELENSVILLE  
ELECTORAL DISTRICT  
SC 391585



WAITAKERE  
ELECTORAL DISTRICT  
SC 391587

APPROVED BY: [Signature]  
Date: September 2017

WAITAKERE ELECTORAL DISTRICT  
DIAGRAM SHEET

Revised for Commission 2017

Sheet 2 of 3

SO 391587

Dead-end  
hot score

LENSLEY  
ELECTRONIC  
SC 361562

WATKINS  
ELECTRONICS  
82 321557

ANSWER  
= 1.25m

RELEASED  
SECTIONAL DESK  
2001/05/08

THE SECRETARY  
OF THE ARMY

Reference: D.M. 25-23

WAITAKERE ELECTORAL DISTRICT  
DIAGRAM SHEET

*Journal of Management Education* 30(6)

1996  
1997  
1998  
1999  
2000

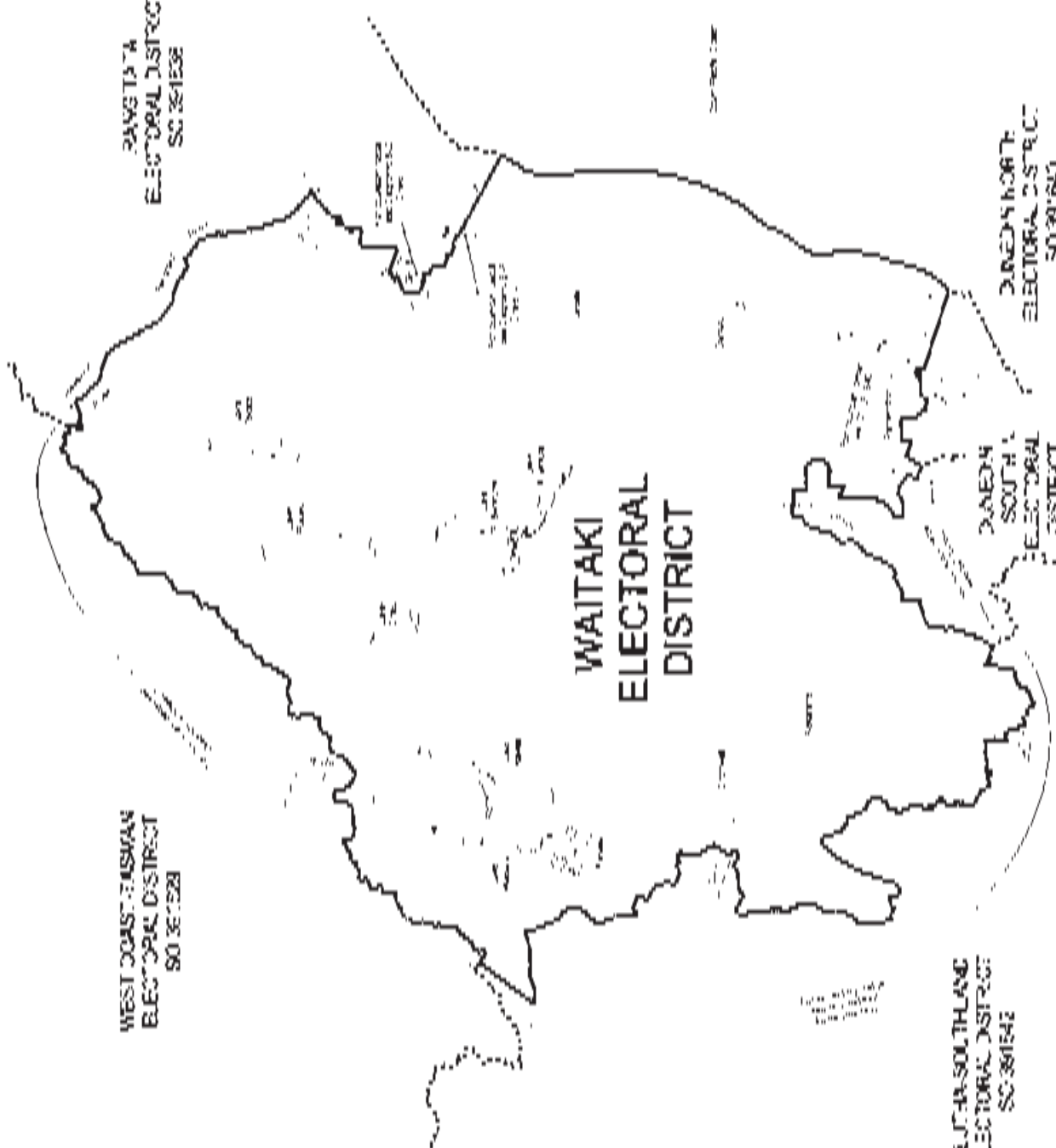
1. *Introduction*

1851 EC GS



WEST COAST-BAY  
ELECTORAL DISTRICT  
SO 361528

RAVENSHAW  
ELECTORAL DISTRICT  
SO 361538



OTAGO-SOUTHLAND  
ELECTORAL DISTRICT  
SO 361542

OTAGO  
SOUTH  
ELECTORAL  
DISTRICT  
SO 361540

OTAGO NORTH  
ELECTORAL DISTRICT  
SO 361540

Scale 1:100,000

THE WAITAKI ELECTORAL DISTRICT COMMISSION  
PO BOX 1000 DUNEDIN 9010  
TELEPHONE 03 477 1000  
FAX 03 477 1001  
WWW.WAITAKI.EC.DC.NZ

Commissioner: *[Signature]*

Deputy Commissioner: *[Signature]*

Secretary: *[Signature]*

MEMBER

NAME: *[Name]*

RESIDENCE: *[Address]*

DATE OF BIRTH: *[Date]*

DATE OF ENTRY: *[Date]*

DATE OF DEPARTURE: *[Date]*

DATE OF DEPARTURE: *[Date]*

MEMBER

NAME: *[Name]*

RESIDENCE: *[Address]*

DATE OF BIRTH: *[Date]*

DATE OF ENTRY: *[Date]*

Representation Commission (EC)

WAITAKI ELECTORAL DISTRICT

PREPARED BY: *[Name]*  
DATE: *[Date]*

Sheet 1 of 1

W. 361538  
W. 361539  
W. 361540

SO 361539





ALL DISTRICTS ARE SUBJECT TO THE ELECTORAL ACT 1993 AND THE ELECTORAL ACT 2001. THE ELECTORAL ACT 2001 PROVIDES THAT THE ELECTORAL ACT 1993 IS REVOKED.

Electoral Districts of New Zealand

Electoral Districts of New Zealand

Electoral Districts of New Zealand

RAVENSHAW  
ELECTORAL DISTRICT  
SO 381538

WEST COAST-TASMAN  
ELECTORAL DISTRICT  
SO 391625

WAITAKI  
ELECTORAL DISTRICT  
SO 381535

Diagram A  
Not to Scale

Revised: 1998-01-01  
Date: 1998-01-01

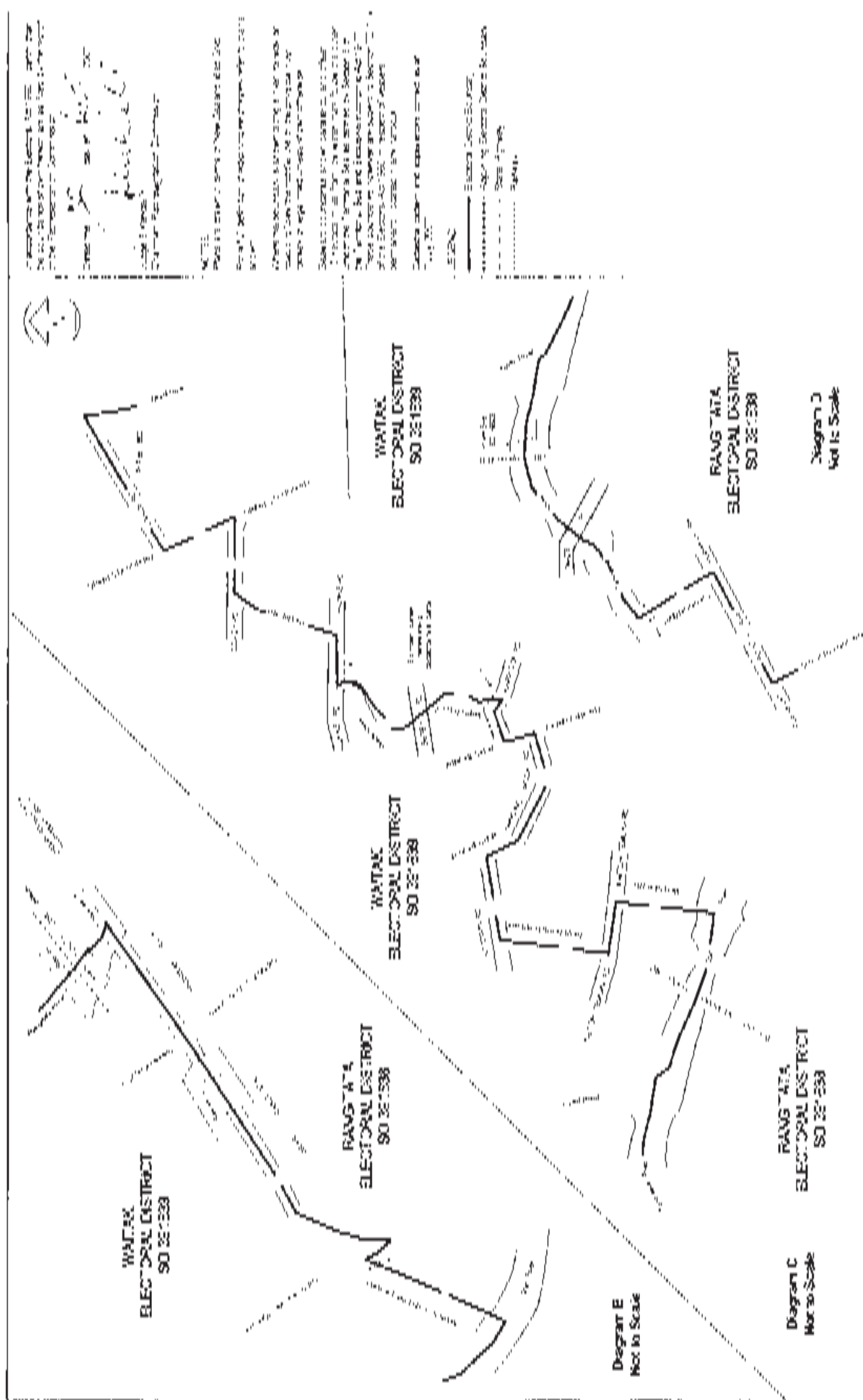
WAITAKI ELECTORAL DISTRICT  
DIAGRAM SHEET

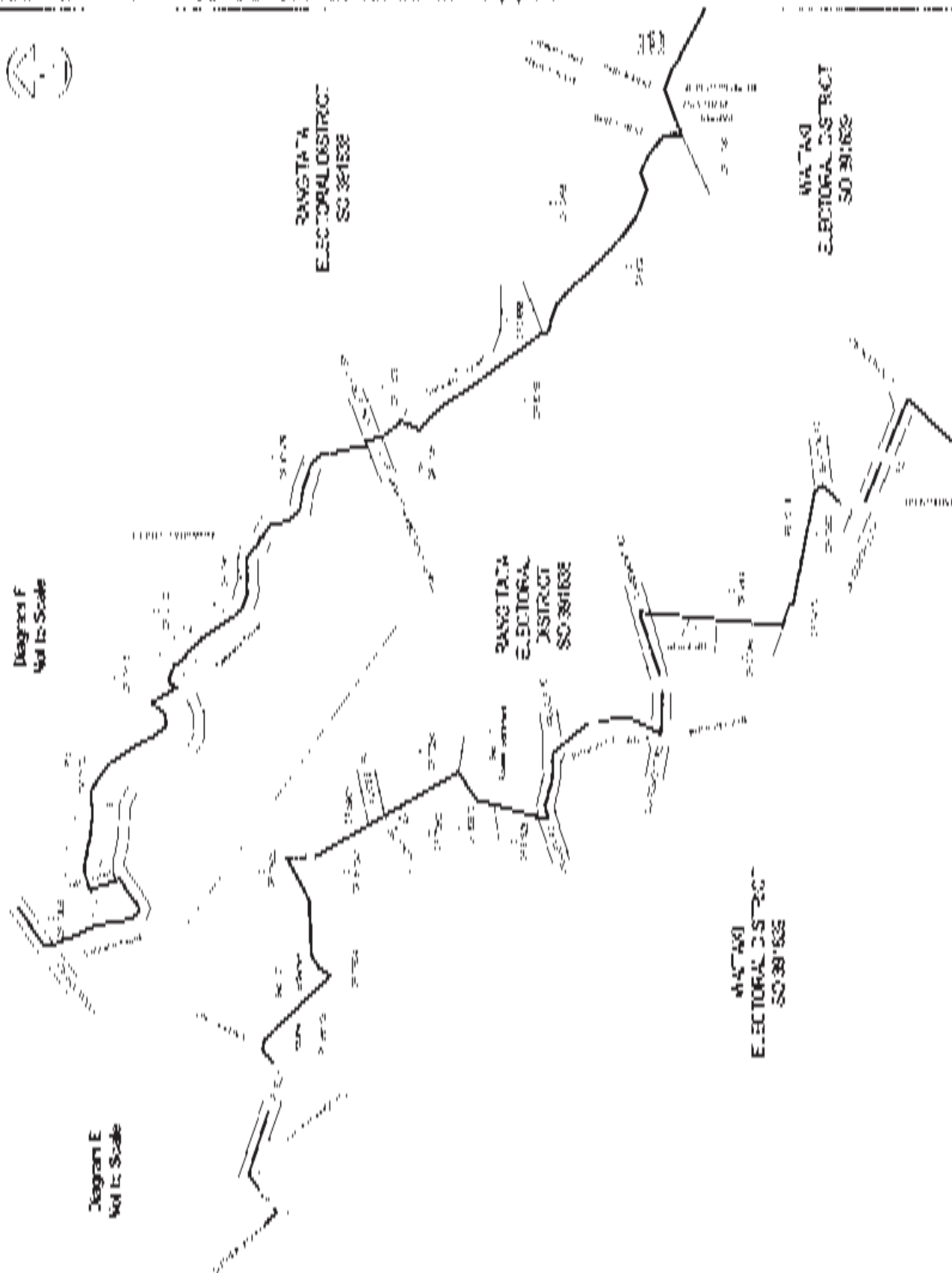
Representation Commission 2001

Sheet 2 of 4

Page 1 of 1

SO 391639





*[Faint handwritten notes and markings are visible at the bottom of the page.]*

1. NAME \_\_\_\_\_  
 2. ADDRESS \_\_\_\_\_  
 3. CITY \_\_\_\_\_  
 4. STATE \_\_\_\_\_  
 5. ZIP \_\_\_\_\_  
 6. PHONE \_\_\_\_\_  
 7. DATE \_\_\_\_\_  
 8. SIGNATURE \_\_\_\_\_  
 9. PRINT NAME \_\_\_\_\_  
 10. PRINT ADDRESS \_\_\_\_\_  
 11. PRINT CITY \_\_\_\_\_  
 12. PRINT STATE \_\_\_\_\_  
 13. PRINT ZIP \_\_\_\_\_  
 14. PRINT PHONE \_\_\_\_\_  
 15. PRINT DATE \_\_\_\_\_  
 16. PRINT SIGNATURE \_\_\_\_\_  
 17. PRINT NAME \_\_\_\_\_  
 18. PRINT ADDRESS \_\_\_\_\_  
 19. PRINT CITY \_\_\_\_\_  
 20. PRINT STATE \_\_\_\_\_  
 21. PRINT ZIP \_\_\_\_\_  
 22. PRINT PHONE \_\_\_\_\_  
 23. PRINT DATE \_\_\_\_\_  
 24. PRINT SIGNATURE \_\_\_\_\_  
 25. PRINT NAME \_\_\_\_\_  
 26. PRINT ADDRESS \_\_\_\_\_  
 27. PRINT CITY \_\_\_\_\_  
 28. PRINT STATE \_\_\_\_\_  
 29. PRINT ZIP \_\_\_\_\_  
 30. PRINT PHONE \_\_\_\_\_  
 31. PRINT DATE \_\_\_\_\_  
 32. PRINT SIGNATURE \_\_\_\_\_  
 33. PRINT NAME \_\_\_\_\_  
 34. PRINT ADDRESS \_\_\_\_\_  
 35. PRINT CITY \_\_\_\_\_  
 36. PRINT STATE \_\_\_\_\_  
 37. PRINT ZIP \_\_\_\_\_  
 38. PRINT PHONE \_\_\_\_\_  
 39. PRINT DATE \_\_\_\_\_  
 40. PRINT SIGNATURE \_\_\_\_\_  
 41. PRINT NAME \_\_\_\_\_  
 42. PRINT ADDRESS \_\_\_\_\_  
 43. PRINT CITY \_\_\_\_\_  
 44. PRINT STATE \_\_\_\_\_  
 45. PRINT ZIP \_\_\_\_\_  
 46. PRINT PHONE \_\_\_\_\_  
 47. PRINT DATE \_\_\_\_\_  
 48. PRINT SIGNATURE \_\_\_\_\_  
 49. PRINT NAME \_\_\_\_\_  
 50. PRINT ADDRESS \_\_\_\_\_  
 51. PRINT CITY \_\_\_\_\_  
 52. PRINT STATE \_\_\_\_\_  
 53. PRINT ZIP \_\_\_\_\_  
 54. PRINT PHONE \_\_\_\_\_  
 55. PRINT DATE \_\_\_\_\_  
 56. PRINT SIGNATURE \_\_\_\_\_  
 57. PRINT NAME \_\_\_\_\_  
 58. PRINT ADDRESS \_\_\_\_\_  
 59. PRINT CITY \_\_\_\_\_  
 60. PRINT STATE \_\_\_\_\_  
 61. PRINT ZIP \_\_\_\_\_  
 62. PRINT PHONE \_\_\_\_\_  
 63. PRINT DATE \_\_\_\_\_  
 64. PRINT SIGNATURE \_\_\_\_\_  
 65. PRINT NAME \_\_\_\_\_  
 66. PRINT ADDRESS \_\_\_\_\_  
 67. PRINT CITY \_\_\_\_\_  
 68. PRINT STATE \_\_\_\_\_  
 69. PRINT ZIP \_\_\_\_\_  
 70. PRINT PHONE \_\_\_\_\_  
 71. PRINT DATE \_\_\_\_\_  
 72. PRINT SIGNATURE \_\_\_\_\_  
 73. PRINT NAME \_\_\_\_\_  
 74. PRINT ADDRESS \_\_\_\_\_  
 75. PRINT CITY \_\_\_\_\_  
 76. PRINT STATE \_\_\_\_\_  
 77. PRINT ZIP \_\_\_\_\_  
 78. PRINT PHONE \_\_\_\_\_  
 79. PRINT DATE \_\_\_\_\_  
 80. PRINT SIGNATURE \_\_\_\_\_  
 81. PRINT NAME \_\_\_\_\_  
 82. PRINT ADDRESS \_\_\_\_\_  
 83. PRINT CITY \_\_\_\_\_  
 84. PRINT STATE \_\_\_\_\_  
 85. PRINT ZIP \_\_\_\_\_  
 86. PRINT PHONE \_\_\_\_\_  
 87. PRINT DATE \_\_\_\_\_  
 88. PRINT SIGNATURE \_\_\_\_\_  
 89. PRINT NAME \_\_\_\_\_  
 90. PRINT ADDRESS \_\_\_\_\_  
 91. PRINT CITY \_\_\_\_\_  
 92. PRINT STATE \_\_\_\_\_  
 93. PRINT ZIP \_\_\_\_\_  
 94. PRINT PHONE \_\_\_\_\_  
 95. PRINT DATE \_\_\_\_\_  
 96. PRINT SIGNATURE \_\_\_\_\_  
 97. PRINT NAME \_\_\_\_\_  
 98. PRINT ADDRESS \_\_\_\_\_  
 99. PRINT CITY \_\_\_\_\_  
 100. PRINT STATE \_\_\_\_\_  
 101. PRINT ZIP \_\_\_\_\_  
 102. PRINT PHONE \_\_\_\_\_  
 103. PRINT DATE \_\_\_\_\_  
 104. PRINT SIGNATURE \_\_\_\_\_  
 105. PRINT NAME \_\_\_\_\_  
 106. PRINT ADDRESS \_\_\_\_\_  
 107. PRINT CITY \_\_\_\_\_  
 108. PRINT STATE \_\_\_\_\_  
 109. PRINT ZIP \_\_\_\_\_  
 110. PRINT PHONE \_\_\_\_\_  
 111. PRINT DATE \_\_\_\_\_  
 112. PRINT SIGNATURE \_\_\_\_\_  
 113. PRINT NAME \_\_\_\_\_  
 114. PRINT ADDRESS \_\_\_\_\_  
 115. PRINT CITY \_\_\_\_\_  
 116. PRINT STATE \_\_\_\_\_  
 117. PRINT ZIP \_\_\_\_\_  
 118. PRINT PHONE \_\_\_\_\_  
 119. PRINT DATE \_\_\_\_\_  
 120. PRINT SIGNATURE \_\_\_\_\_  
 121. PRINT NAME \_\_\_\_\_  
 122. PRINT ADDRESS \_\_\_\_\_  
 123. PRINT CITY \_\_\_\_\_  
 124. PRINT STATE \_\_\_\_\_  
 125. PRINT ZIP \_\_\_\_\_  
 126. PRINT PHONE \_\_\_\_\_  
 127. PRINT DATE \_\_\_\_\_  
 128. PRINT SIGNATURE \_\_\_\_\_  
 129. PRINT NAME \_\_\_\_\_  
 130. PRINT ADDRESS \_\_\_\_\_  
 131. PRINT CITY \_\_\_\_\_  
 132. PRINT STATE \_\_\_\_\_  
 133. PRINT ZIP \_\_\_\_\_  
 134. PRINT PHONE \_\_\_\_\_  
 135. PRINT DATE \_\_\_\_\_  
 136. PRINT SIGNATURE \_\_\_\_\_  
 137. PRINT NAME \_\_\_\_\_  
 138. PRINT ADDRESS \_\_\_\_\_  
 139. PRINT CITY \_\_\_\_\_  
 140. PRINT STATE \_\_\_\_\_  
 141. PRINT ZIP \_\_\_\_\_  
 142. PRINT PHONE \_\_\_\_\_  
 143. PRINT DATE \_\_\_\_\_  
 144. PRINT SIGNATURE \_\_\_\_\_  
 145. PRINT NAME \_\_\_\_\_  
 146. PRINT ADDRESS \_\_\_\_\_  
 147. PRINT CITY \_\_\_\_\_  
 148. PRINT STATE \_\_\_\_\_  
 149. PRINT ZIP \_\_\_\_\_  
 150. PRINT PHONE \_\_\_\_\_  
 151. PRINT DATE \_\_\_\_\_  
 152. PRINT SIGNATURE \_\_\_\_\_  
 153. PRINT NAME \_\_\_\_\_  
 154. PRINT ADDRESS \_\_\_\_\_  
 155. PRINT CITY \_\_\_\_\_  
 156. PRINT STATE \_\_\_\_\_  
 157. PRINT ZIP \_\_\_\_\_  
 158. PRINT PHONE \_\_\_\_\_  
 159. PRINT DATE \_\_\_\_\_  
 160. PRINT SIGNATURE \_\_\_\_\_  
 161. PRINT NAME \_\_\_\_\_  
 162. PRINT ADDRESS \_\_\_\_\_  
 163. PRINT CITY \_\_\_\_\_  
 164. PRINT STATE \_\_\_\_\_  
 165. PRINT ZIP \_\_\_\_\_  
 166. PRINT PHONE \_\_\_\_\_  
 167. PRINT DATE \_\_\_\_\_  
 168. PRINT SIGNATURE \_\_\_\_\_  
 169. PRINT NAME \_\_\_\_\_  
 170. PRINT ADDRESS \_\_\_\_\_  
 171. PRINT CITY \_\_\_\_\_  
 172. PRINT STATE \_\_\_\_\_  
 173. PRINT ZIP \_\_\_\_\_  
 174. PRINT PHONE \_\_\_\_\_  
 175. PRINT DATE \_\_\_\_\_  
 176. PRINT SIGNATURE \_\_\_\_\_  
 177. PRINT NAME \_\_\_\_\_  
 178. PRINT ADDRESS \_\_\_\_\_  
 179. PRINT CITY \_\_\_\_\_  
 180. PRINT STATE \_\_\_\_\_  
 181. PRINT ZIP \_\_\_\_\_  
 182. PRINT PHONE \_\_\_\_\_  
 183. PRINT DATE \_\_\_\_\_  
 184. PRINT SIGNATURE \_\_\_\_\_  
 185. PRINT NAME \_\_\_\_\_  
 186. PRINT ADDRESS \_\_\_\_\_  
 187. PRINT CITY \_\_\_\_\_  
 188. PRINT STATE \_\_\_\_\_  
 189. PRINT ZIP \_\_\_\_\_  
 190. PRINT PHONE \_\_\_\_\_  
 191. PRINT DATE \_\_\_\_\_  
 192. PRINT SIGNATURE \_\_\_\_\_  
 193. PRINT NAME \_\_\_\_\_  
 194. PRINT ADDRESS \_\_\_\_\_  
 195. PRINT CITY \_\_\_\_\_  
 196. PRINT STATE \_\_\_\_\_  
 197. PRINT ZIP \_\_\_\_\_  
 198. PRINT PHONE \_\_\_\_\_  
 199. PRINT DATE \_\_\_\_\_  
 200. PRINT SIGNATURE \_\_\_\_\_  
 201. PRINT NAME \_\_\_\_\_  
 202. PRINT ADDRESS \_\_\_\_\_  
 203. PRINT CITY \_\_\_\_\_  
 204. PRINT STATE \_\_\_\_\_  
 205. PRINT ZIP \_\_\_\_\_  
 206. PRINT PHONE \_\_\_\_\_  
 207. PRINT DATE \_\_\_\_\_  
 208. PRINT SIGNATURE \_\_\_\_\_  
 209. PRINT NAME \_\_\_\_\_  
 210. PRINT ADDRESS \_\_\_\_\_  
 211. PRINT CITY \_\_\_\_\_  
 212. PRINT STATE \_\_\_\_\_  
 213. PRINT ZIP \_\_\_\_\_  
 214. PRINT PHONE \_\_\_\_\_  
 215. PRINT DATE \_\_\_\_\_  
 216. PRINT SIGNATURE \_\_\_\_\_  
 217. PRINT NAME \_\_\_\_\_  
 218. PRINT ADDRESS \_\_\_\_\_  
 219. PRINT CITY \_\_\_\_\_  
 220. PRINT STATE \_\_\_\_\_

1. The first step is to identify the problem or question that needs to be answered. This involves understanding the context and the specific requirements of the task.

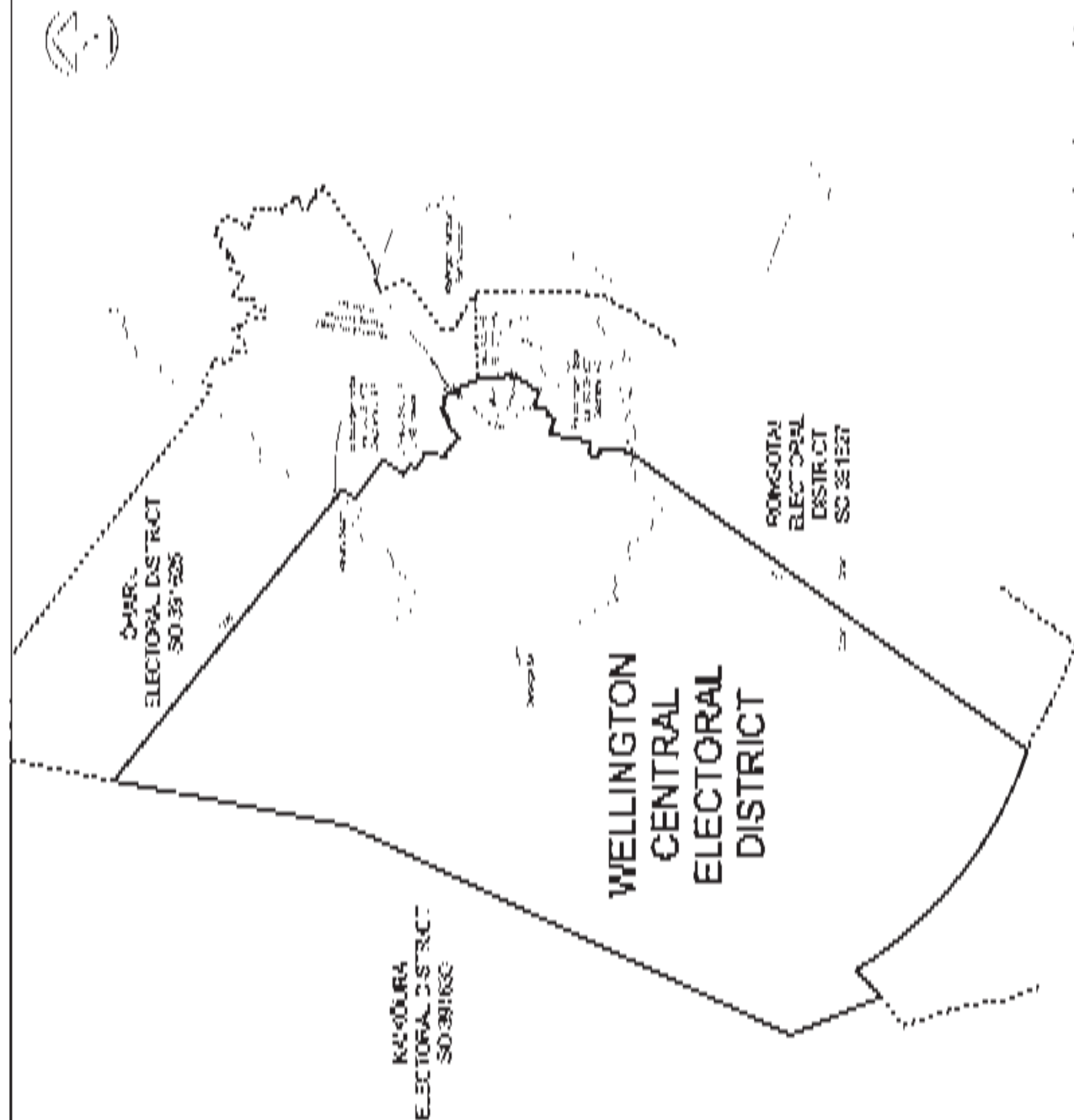
WATKINS ELECTORAL DISTRICT  
DIAGRAM SHEET

Raymond J. O'Rourke, Jr.

$$\frac{1}{\sqrt{\pi}} \int_{-\infty}^{\infty} f(x) e^{-x^2} dx = \frac{1}{\sqrt{\pi}} \int_{-\infty}^{\infty} f(x) e^{-x^2} dx$$

2000

SO 391639



1997, 1998, 1999, 2000, 2001, 2002, 2003, 2004, 2005, 2006, 2007, 2008, 2009, 2010, 2011, 2012, 2013, 2014, 2015, 2016, 2017, 2018, 2019, 2020, 2021, 2022, 2023, 2024, 2025, 2026, 2027, 2028, 2029, 2030, 2031, 2032, 2033, 2034, 2035, 2036, 2037, 2038, 2039, 2040, 2041, 2042, 2043, 2044, 2045, 2046, 2047, 2048, 2049, 2050, 2051, 2052, 2053, 2054, 2055, 2056, 2057, 2058, 2059, 2060, 2061, 2062, 2063, 2064, 2065, 2066, 2067, 2068, 2069, 2070, 2071, 2072, 2073, 2074, 2075, 2076, 2077, 2078, 2079, 2080, 2081, 2082, 2083, 2084, 2085, 2086, 2087, 2088, 2089, 2090, 2091, 2092, 2093, 2094, 2095, 2096, 2097, 2098, 2099, 2100, 2101, 2102, 2103, 2104, 2105, 2106, 2107, 2108, 2109, 2110, 2111, 2112, 2113, 2114, 2115, 2116, 2117, 2118, 2119, 2120, 2121, 2122, 2123, 2124, 2125, 2126, 2127, 2128, 2129, 2130, 2131, 2132, 2133, 2134, 2135, 2136, 2137, 2138, 2139, 2140, 2141, 2142, 2143, 2144, 2145, 2146, 2147, 2148, 2149, 2150, 2151, 2152, 2153, 2154, 2155, 2156, 2157, 2158, 2159, 2160, 2161, 2162, 2163, 2164, 2165, 2166, 2167, 2168, 2169, 2170, 2171, 2172, 2173, 2174, 2175, 2176, 2177, 2178, 2179, 2180, 2181, 2182, 2183, 2184, 2185, 2186, 2187, 2188, 2189, 2190, 2191, 2192, 2193, 2194, 2195, 2196, 2197, 2198, 2199, 2200, 2201, 2202, 2203, 2204, 2205, 2206, 2207, 2208, 2209, 2210, 2211, 2212, 2213, 2214, 2215, 2216, 2217, 2218, 2219, 2220, 2221, 2222, 2223, 2224, 2225, 2226, 2227, 2228, 2229, 2230, 2231, 2232, 2233, 2234, 2235, 2236, 2237, 2238, 2239, 2240, 2241, 2242, 2243, 2244, 2245, 2246, 2247, 2248, 2249, 2250, 2251, 2252, 2253, 2254, 2255, 2256, 2257, 2258, 2259, 2260, 2261, 2262, 2263, 2264, 2265, 2266, 2267, 2268, 2269, 2270, 2271, 2272, 2273, 2274, 2275, 2276, 2277, 2278, 2279, 2280, 2281, 2282, 2283, 2284, 2285, 2286, 2287, 2288, 2289, 2290, 2291, 2292, 2293, 2294, 2295, 2296, 2297, 2298, 2299, 2300, 2301, 2302, 2303, 2304, 2305, 2306, 2307, 2308, 2309, 2310, 2311, 2312, 2313, 2314, 2315, 2316, 2317, 2318, 2319, 2320, 2321, 2322, 2323, 2324, 2325, 2326, 2327, 2328, 2329, 2330, 2331, 2332, 2333, 2334, 2335, 2336, 2337, 2338, 2339, 2340, 2341, 2342, 2343, 2344, 2345, 2346, 2347, 2348, 2349, 2350, 2351, 2352, 2353, 2354, 2355, 2356, 2357, 2358, 2359, 2360, 2361, 2362, 2363, 2364, 2365, 2366, 2367, 2368, 2369, 2370, 2371, 2372, 2373, 2374, 2375, 2376, 2377, 2378, 2379, 2380, 2381, 2382, 2383, 2384, 2385, 2386, 2387, 2388, 2389, 2390, 2391, 2392, 2393, 2394, 2395, 2396, 2397, 2398, 2399, 2400, 2401, 2402, 2403, 2404, 2405, 2406, 2407, 2408, 2409, 2410, 2411, 2412, 2413, 2414, 2415, 2416, 2417, 2418, 2419, 2420, 2421, 2422, 2423, 2424, 2425, 2426, 2427, 2428, 2429, 2430, 2431, 2432, 2433, 2434, 2435, 2436, 2437, 2438, 2439, 2440, 2441, 2442, 2443, 2444, 2445, 2446, 2447, 2448, 2449, 2450, 2451, 2452, 2453, 2454, 2455, 2456, 2457, 2458, 2459, 2460, 2461, 2462, 2463, 2464, 2465, 2466, 2467, 2468, 2469, 2470, 2471, 2472, 2473, 2474, 2475, 2476, 2477, 2478, 2479, 2480, 2481, 2482, 2483, 2484, 2485, 2486, 2487, 2488, 2489, 2490, 2491, 2492, 2493, 2494, 2495, 2496, 2497, 2498, 2499, 2500, 2501, 2502, 2503, 2504, 2505, 2506, 2507, 2508, 2509, 2510, 2511, 2512, 2513, 2514, 2515, 2516, 2517, 2518, 2519, 2520, 2521, 2522, 2523, 2524, 2525, 2526, 2527, 2528, 2529, 2530, 2531, 2532, 2533, 2534, 2535, 2536, 2537, 2538, 2539, 2540, 2541, 2542, 2543, 2544, 2545, 2546, 2547, 2548, 2549, 2550, 2551, 2552, 2553, 2554, 2555, 2556, 2557, 2558, 2559, 2560, 2561, 2562, 2563, 2564, 2565, 2566, 2567, 2568, 2569, 2570, 2571, 2572, 2573, 2574, 2575, 2576, 2577, 2578, 2579, 2580, 2581, 2582, 2583, 2584, 2585, 2586, 2587, 2588, 2589, 2590, 2591, 2592, 2593, 2594, 2595, 2596, 2597, 2598, 2599, 2600, 2601, 2602, 2603, 2604, 2605, 2606, 2607, 2608, 2609, 2610, 2611, 2612, 2613, 2614, 2615, 2616, 2617, 2618, 2619, 2620, 2621, 2622, 2623, 2624, 2625, 2626, 2627, 2628, 2629, 2630, 2631, 2632, 2633, 2634, 2635, 2636, 2637, 2638, 2639, 2640, 2641, 2642, 2643, 2644, 2645, 2646, 2647, 2648, 2649, 2650, 2651, 2652, 2653, 2654, 2655, 2656, 2657, 2658, 2659, 2660, 2661, 2662, 2663, 2664, 2665, 2666, 2667, 2668, 2669, 2670, 2671, 2672, 2673, 2674, 2675, 2676, 2677, 2678, 26

— 1 —

—

[illegible]

11

2011年12月11日

THESE RESULTS ARE IN ACCORDANCE WITH THE FINDINGS OF OTHER STUDIES ON THE EFFECTS OF CRYSTALLINITY ON THE MECHANICAL PROPERTIES OF POLYMER FILMS.

3. The following are the names of the persons who have been appointed to the various committees of the Board of Directors:

2000

1

|                 |      |
|-----------------|------|
| CH <sub>2</sub> | 1.25 |
| CH <sub>3</sub> | 1.10 |
| CH <sub>2</sub> | 1.10 |
| CH <sub>3</sub> | 1.10 |

2000-2001

WELLINGTON CENTRAL ELECTORAL DISTRICT

78

SO 391626





1. Kaitake and the Whanganui District are the  
electoral districts for the purpose of the  
Electoral Act 1993.

*Whanganui District*

*Whanganui District*

2. The Whanganui District is bounded by the  
Whanganui River to the north and the  
Whanganui District to the south.

3. The Whanganui District is bounded by the  
Whanganui River to the north and the  
Whanganui District to the south.

4. The Whanganui District is bounded by the  
Whanganui River to the north and the  
Whanganui District to the south.

5. The Whanganui District is bounded by the  
Whanganui River to the north and the  
Whanganui District to the south.

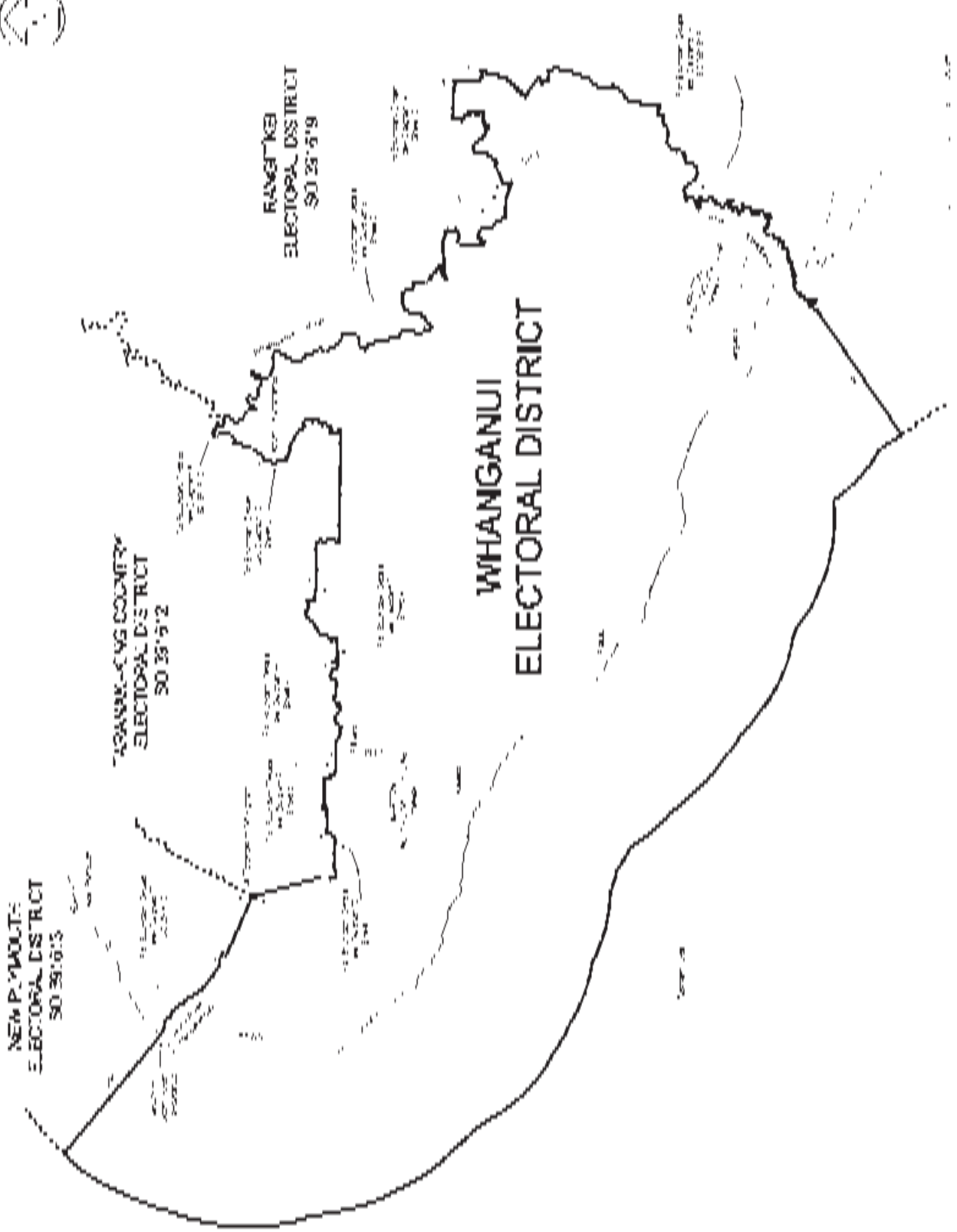
6. The Whanganui District is bounded by the  
Whanganui River to the north and the  
Whanganui District to the south.

7. The Whanganui District is bounded by the  
Whanganui River to the north and the  
Whanganui District to the south.

8. The Whanganui District is bounded by the  
Whanganui River to the north and the  
Whanganui District to the south.

9. The Whanganui District is bounded by the  
Whanganui River to the north and the  
Whanganui District to the south.

10. The Whanganui District is bounded by the  
Whanganui River to the north and the  
Whanganui District to the south.



|                                 |                              |                                                        |              |
|---------------------------------|------------------------------|--------------------------------------------------------|--------------|
| Representation Commission, 2007 | WHANGANUI ELECTORAL DISTRICT | Revised by: 5-year cycle, 2007<br>Date: September 2007 | Sheet 1 of 1 |
|                                 |                              |                                                        | SO 391614    |

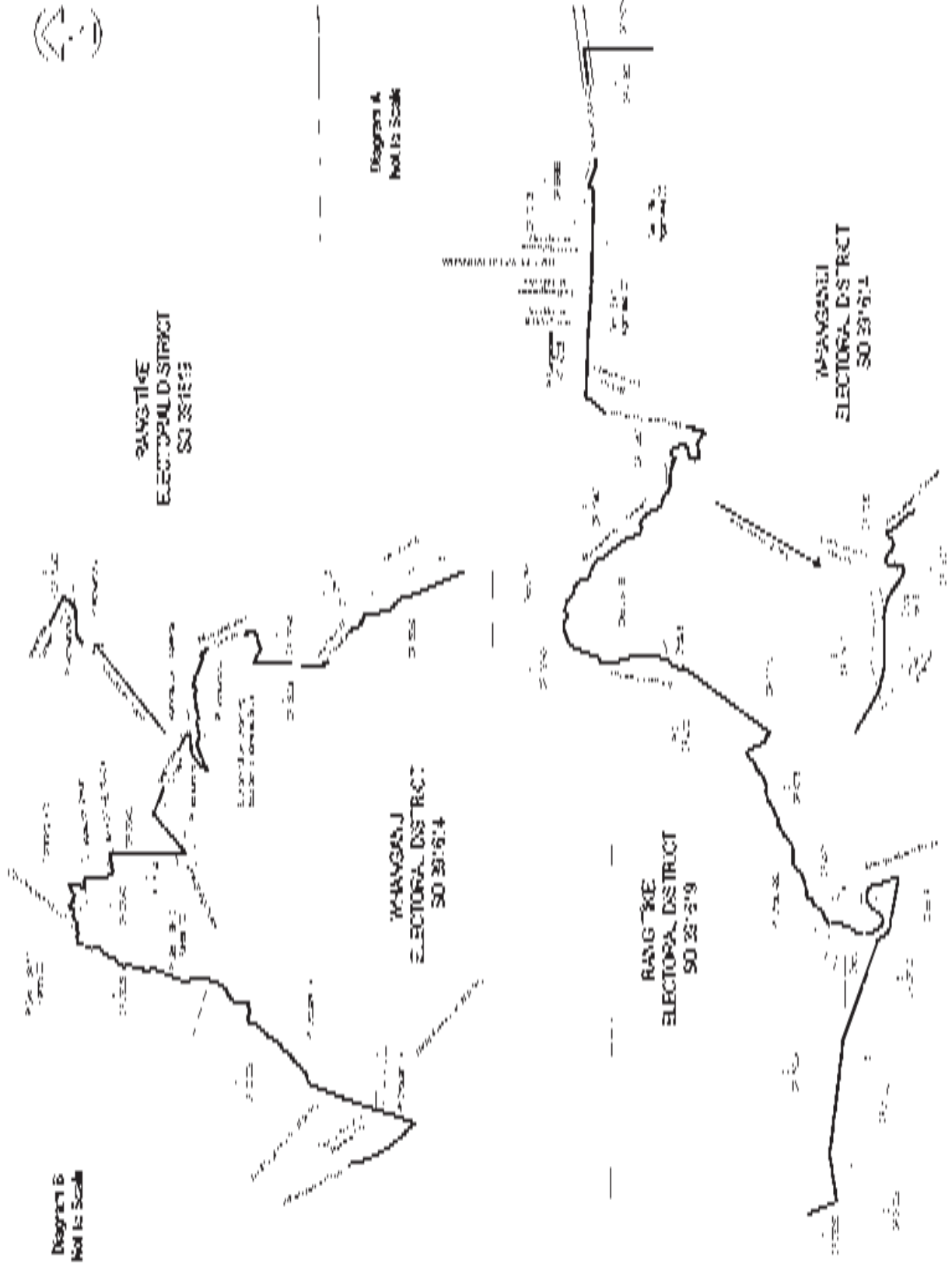


Diagram A  
Not to Scale

Wfanganui  
Electoral District  
SO 391614

Wfanganui  
Electoral District  
SO 391614

Wfanganui  
Electoral District  
SO 391614

Wfanganui  
Electoral District  
SO 391614

Diagram A  
Not to Scale

NOTES:  
1. The boundaries of the Electoral District are shown in solid lines.  
2. The boundaries of the smaller areas are shown in dashed lines.  
3. The names of the rivers and streams are shown in italics.

NOTES:  
1. The boundaries of the Electoral District are shown in solid lines.  
2. The boundaries of the smaller areas are shown in dashed lines.  
3. The names of the rivers and streams are shown in italics.

|                               |                              |               |           |
|-------------------------------|------------------------------|---------------|-----------|
| Representation Comm 1988-2001 | Wfanganui Electoral District | Diagram Sheet | SO 391614 |
| Representation Comm 1988-2001 | Wfanganui Electoral District | Diagram Sheet | SO 391614 |



2. **useful**

THOMAS W. KANE COLLEGE  
ELECTRICITY DISTRICT  
\$0.35 C.S.

7.0.62 US  
ELECTRONICS  
CORPORATION

Reserve Company

WHAKANGU ELECTORAL DISTRICT  
DIAGRAM SHEET

[illegible]

11  
12  
13  
14  
15

$$\left\{ \begin{array}{l} 2 \\ 4 \end{array} \right\} \left\{ \begin{array}{l} 1 \\ 2 \end{array} \right\}$$

SD 331514





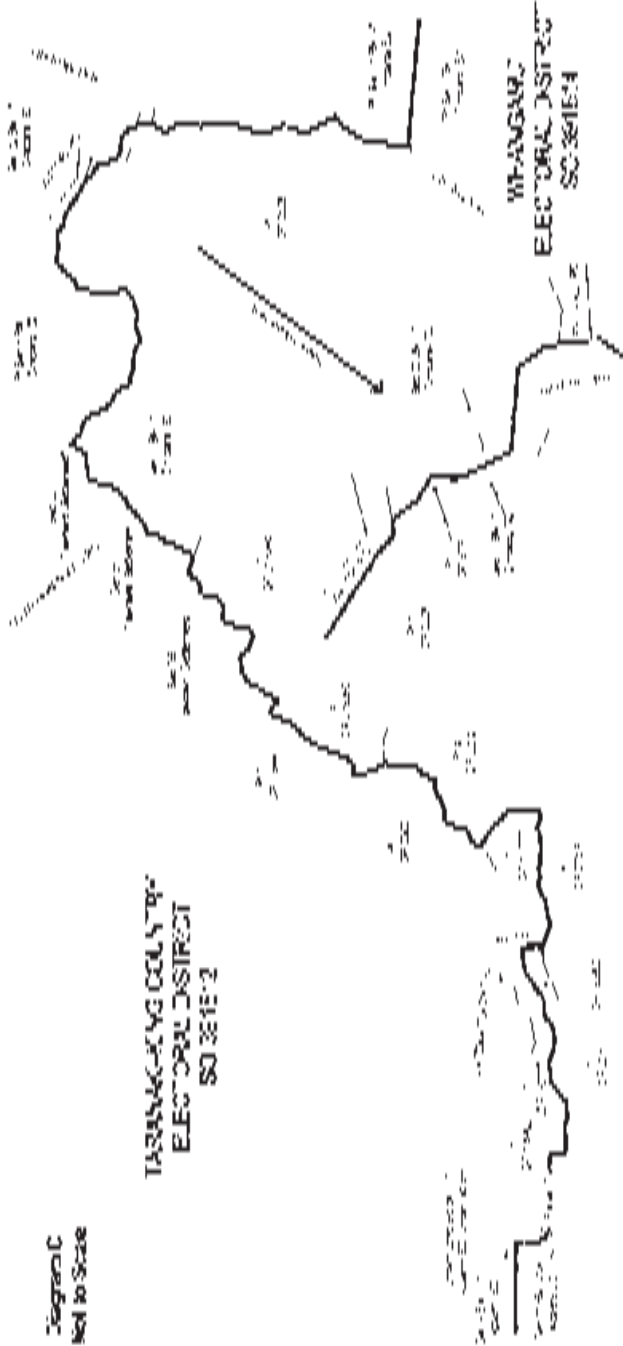
WHANGANGU COUNTY  
ELECTORAL DISTRICT  
SO 391614



WHANGANGU  
ELECTORAL DISTRICT  
SO 391614

Diagram C  
Not to Scale

WHANGANGU COUNTY  
ELECTORAL DISTRICT  
SO 391614



WHANGANGU COUNTY  
ELECTORAL DISTRICT  
SO 391614

Diagram A  
Not to Scale

WHANGANGU  
ELECTORAL DISTRICT  
SO 391614

WHANGANGU  
ELECTORAL DISTRICT  
SO 391614

WHANGANGU  
ELECTORAL DISTRICT  
SO 391614

WHANGANGU  
ELECTORAL DISTRICT  
SO 391614

WHANGANGU  
ELECTORAL DISTRICT  
SO 391614

Diagram B  
Not to Scale

WHANGANGU  
ELECTORAL DISTRICT  
SO 391614

Representation Commission 2007

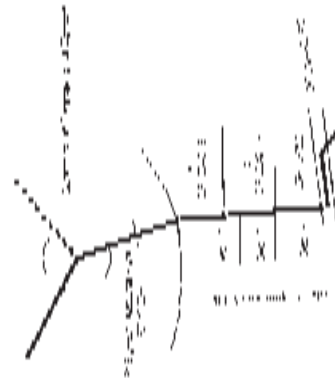
WHANGANGU ELECTORAL DISTRICT  
DIAGRAM SHEET

Prepared by: Simon Coghlan  
Date: September 2007

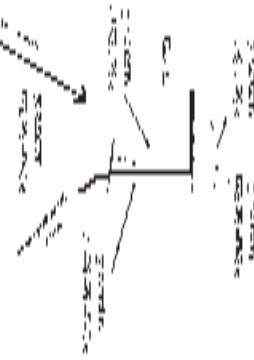
Sheet 4 of 5

SO 391614

NEW JUNCTION  
ELECTORAL DISTRICT  
SO 381513



WHANGANUI  
ELECTORAL DISTRICT  
SO 381614



TARANAKI-COUNTRY  
ELECTORAL DISTRICT  
SO 381512




Diagram E  
Not to Scale

TARANAKI-COUNTRY  
ELECTORAL DISTRICT  
SO 381512



Diagram F  
Not to Scale

WHANGANUI  
ELECTORAL DISTRICT  
SO 381614

WHANGANUI: ELECTORAL DISTRICT  
DIAGRAM SHEET

Representative Contour 200'

DESIGNED BY: [Name]  
DATE: [Date]

Sheet 3 of 3

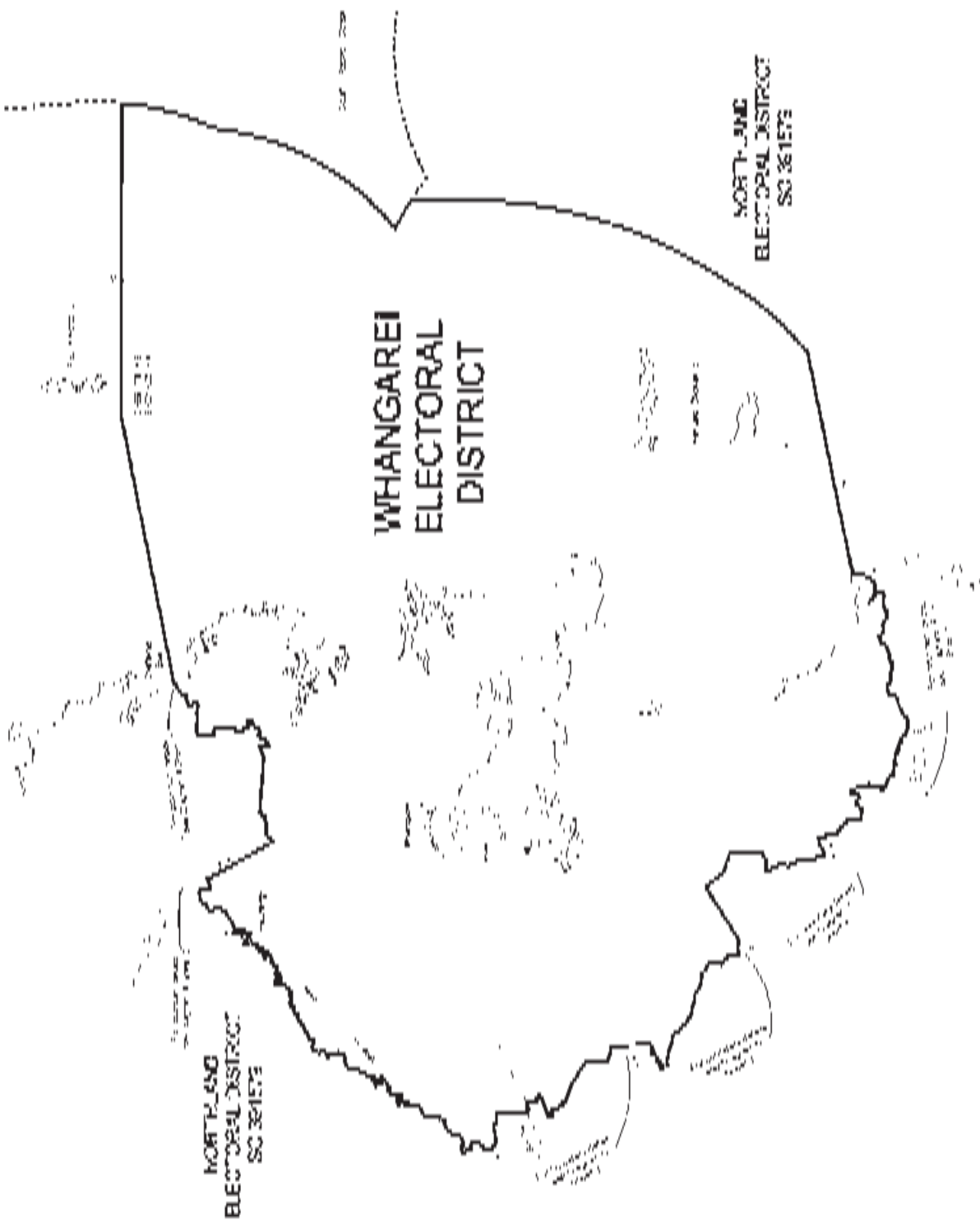
SG 391614



THE ELECTORAL DISTRICTS ACT 1993  
SECTION 10(1) - THE ELECTORAL DISTRICTS  
COMMISSION HAS DETERMINED THAT THE  
ELECTORAL DISTRICTS SHOWN ON THIS  
MAP ARE THE ELECTORAL DISTRICTS FOR THE  
2008 ELECTIONS.

*[Signature]*  
Chairman  
Electoral Districts Commission

**NOTES**  
1. THE ELECTORAL DISTRICTS SHOWN ON THIS MAP ARE THE ELECTORAL DISTRICTS FOR THE 2008 ELECTIONS.  
2. THE ELECTORAL DISTRICTS SHOWN ON THIS MAP ARE THE ELECTORAL DISTRICTS FOR THE 2008 ELECTIONS.  
3. THE ELECTORAL DISTRICTS SHOWN ON THIS MAP ARE THE ELECTORAL DISTRICTS FOR THE 2008 ELECTIONS.  
4. THE ELECTORAL DISTRICTS SHOWN ON THIS MAP ARE THE ELECTORAL DISTRICTS FOR THE 2008 ELECTIONS.  
5. THE ELECTORAL DISTRICTS SHOWN ON THIS MAP ARE THE ELECTORAL DISTRICTS FOR THE 2008 ELECTIONS.  
6. THE ELECTORAL DISTRICTS SHOWN ON THIS MAP ARE THE ELECTORAL DISTRICTS FOR THE 2008 ELECTIONS.  
7. THE ELECTORAL DISTRICTS SHOWN ON THIS MAP ARE THE ELECTORAL DISTRICTS FOR THE 2008 ELECTIONS.  
8. THE ELECTORAL DISTRICTS SHOWN ON THIS MAP ARE THE ELECTORAL DISTRICTS FOR THE 2008 ELECTIONS.  
9. THE ELECTORAL DISTRICTS SHOWN ON THIS MAP ARE THE ELECTORAL DISTRICTS FOR THE 2008 ELECTIONS.  
10. THE ELECTORAL DISTRICTS SHOWN ON THIS MAP ARE THE ELECTORAL DISTRICTS FOR THE 2008 ELECTIONS.



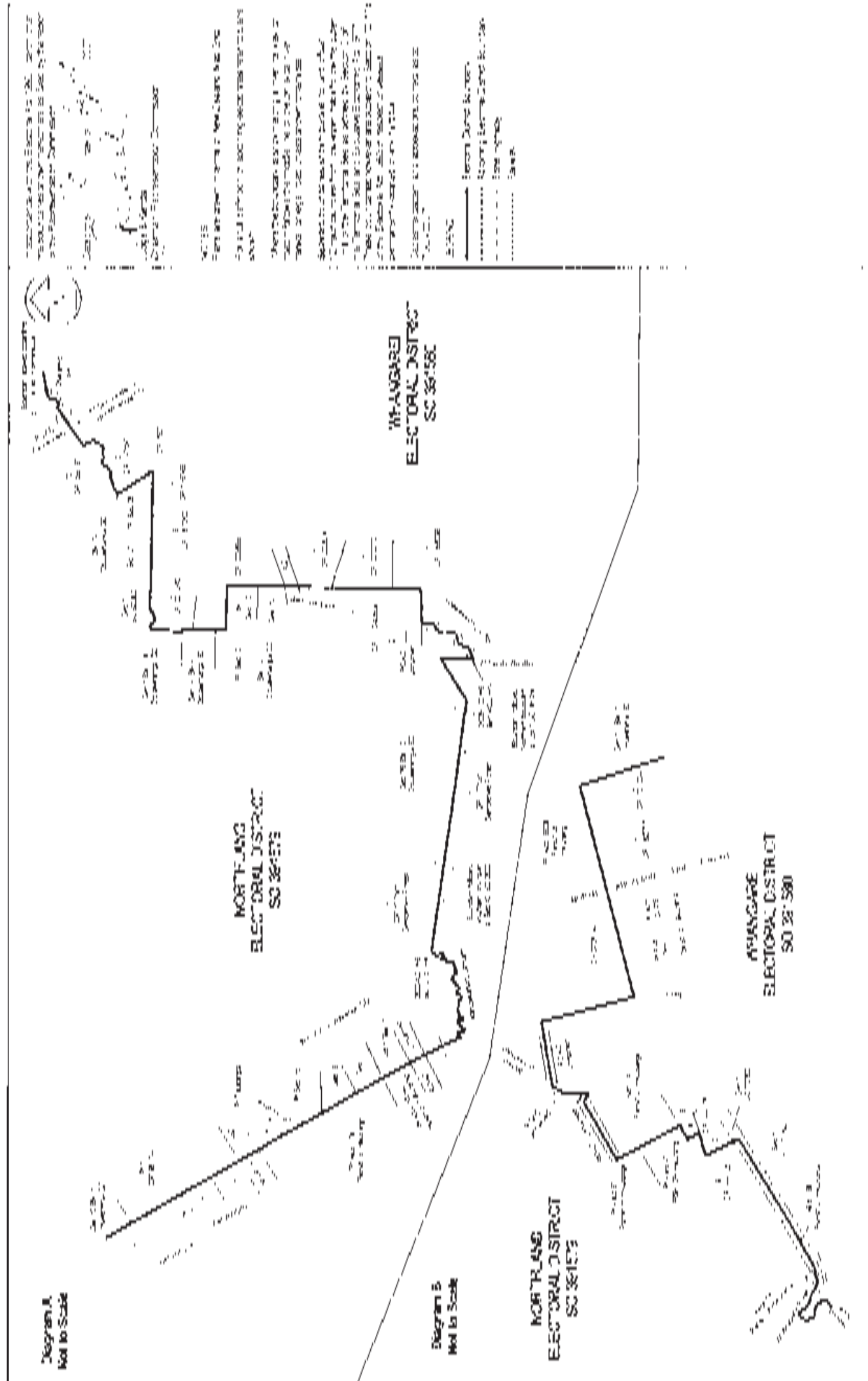
DEPARTMENT OF ELECTORAL MATTERS  
DATE: 2008/01/01

WHANGAREI ELECTORAL DISTRICT

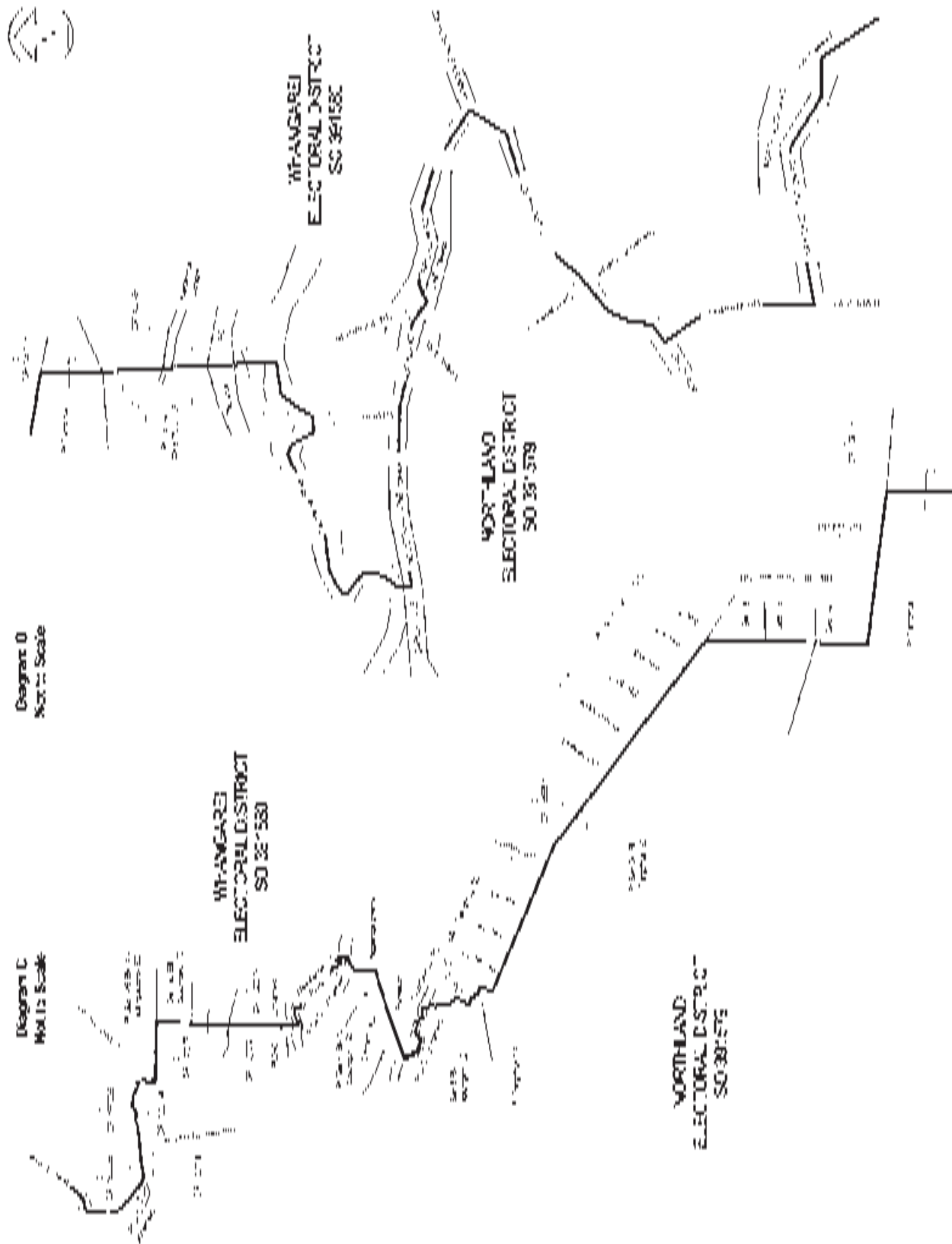
Representation Commission 2007

Sheet 1 of 1

SO 391580



|                              |                              |           |              |
|------------------------------|------------------------------|-----------|--------------|
| Reproduction Commission 2007 | WHANGAREI ELECTORAL DISTRICT | Diagram A | Sheet 2 of 2 |
|                              | DIAGRAM SHEET                |           |              |
|                              |                              |           | SC 361580    |

[illegible][illegible][illegible]

1.  $\text{H}_2\text{O} + \text{CO}_2 \rightarrow \text{H}_2\text{CO}_3$   
 2.  $\text{H}_2\text{CO}_3 + \text{H}_2\text{O} \rightarrow \text{H}_2\text{C}_2\text{O}_4 + \text{H}_2\text{O}$   
 3.  $\text{H}_2\text{C}_2\text{O}_4 + \text{H}_2\text{O} \rightarrow \text{H}_2\text{C}_2\text{O}_4 + \text{H}_2\text{O}$

1. The first step is to identify the problem or question that needs to be answered. This involves understanding the context and the specific information required.

—  $\frac{1}{2} \log \frac{1}{2}$  —

224

—

-----

...

Representative Committee 2001

WYHANGAREE ELECTORAL DISTRICT  
DIAGRAM SHEET

$$2\text{H}_2\text{O} + 2\text{SO}_2 + 2\text{H}_2\text{S} \rightarrow 2\text{H}_2\text{SO}_4 + 2\text{H}_2$$

三  
三  
三  
三  
三

SD 391580

3 weeks



100

$$A = \begin{pmatrix} 1 & 1 \\ 0 & 1 \end{pmatrix} \quad \text{and} \quad B = \begin{pmatrix} 1 & 0 \\ 0 & 1 \end{pmatrix}$$

1. The first step is to identify the problem or question that needs to be answered. This involves understanding the context and the specific requirements of the task.

10

[illegible]

1. *Environ. Health Perspect.* 1990;93:111-114.

...the ...

Copyright © 2004 John Wiley & Sons, Ltd.

12

[illegible]

DATE: 05/01/2013  
TIME: 14:00:00  
BY: 56144

FILED  
U.S. DISTRICT COURT  
GUTHRIE

A hand-drawn map of a coastal area, likely a bay or inlet. The map is oriented with the coastline on the left and a body of water on the right. The coastline is marked with several points and labels:

- At the top left, a label reads "K. P. 10000 (approx) 10000 (approx) 10000 (approx)".
- Below this, a label reads "10000 (approx) 10000 (approx) 10000 (approx)".
- Further down the coastline, a label reads "10000 (approx) 10000 (approx) 10000 (approx)".
- At the bottom left, a label reads "10000 (approx) 10000 (approx) 10000 (approx)".
- At the bottom right, a label reads "10000 (approx) 10000 (approx) 10000 (approx)".

The map also includes a scale bar at the bottom, labeled "10000 (approx) 10000 (approx) 10000 (approx)". The map is drawn with simple lines and includes some handwritten notes and numbers.

1988-2007

WHANGAREI ELECTORAL DISTRICT  
DIAGRAM SHEET

$$\begin{aligned} \text{H}^+ + \text{H}_2\text{O} &\rightleftharpoons \text{H}_3\text{O}^+ \\ \text{OH}^- + \text{H}_2\text{O} &\rightleftharpoons \text{OH}_2^- \end{aligned}$$

2007  
10-11  
12-13  
14-15  
16-17  
18-19  
20-21  
22-23  
24-25  
26-27  
28-29  
30-31  
32-33  
34-35  
36-37  
38-39  
40-41  
42-43  
44-45  
46-47  
48-49  
50-51  
52-53  
54-55  
56-57  
58-59  
60-61  
62-63  
64-65  
66-67  
68-69  
70-71  
72-73  
74-75  
76-77  
78-79  
80-81  
82-83  
84-85  
86-87  
88-89  
90-91  
92-93  
94-95  
96-97  
98-99  
100-101  
102-103  
104-105  
106-107  
108-109  
110-111  
112-113  
114-115  
116-117  
118-119  
120-121  
122-123  
124-125  
126-127  
128-129  
130-131  
132-133  
134-135  
136-137  
138-139  
140-141  
142-143  
144-145  
146-147  
148-149  
150-151  
152-153  
154-155  
156-157  
158-159  
160-161  
162-163  
164-165  
166-167  
168-169  
170-171  
172-173  
174-175  
176-177  
178-179  
180-181  
182-183  
184-185  
186-187  
188-189  
190-191  
192-193  
194-195  
196-197  
198-199  
200-201  
202-203  
204-205  
206-207  
208-209  
210-211  
212-213  
214-215  
216-217  
218-219  
220-221  
222-223  
224-225  
226-227  
228-229  
230-231  
232-233  
234-235  
236-237  
238-239  
240-241  
242-243  
244-245  
246-247  
248-249  
250-251  
252-253  
254-255  
256-257  
258-259  
260-261  
262-263  
264-265  
266-267  
268-269  
270-271  
272-273  
274-275  
276-277  
278-279  
280-281  
282-283  
284-285  
286-287  
288-289  
290-291  
292-293  
294-295  
296-297  
298-299  
300-301  
302-303  
304-305  
306-307  
308-309  
310-311  
312-313  
314-315  
316-317  
318-319  
320-321  
322-323  
324-325  
326-327  
328-329  
330-331  
332-333  
334-335  
336-337  
338-339  
340-341  
342-343  
344-345  
346-347  
348-349  
350-351  
352-353  
354-355  
356-357  
358-359  
360-361  
362-363  
364-365  
366-367  
368-369  
370-371  
372-373  
374-375  
376-377  
378-379  
380-381  
382-383  
384-385  
386-387  
388-389  
390-391  
392-393  
394-395  
396-397  
398-399  
400-401  
402-403  
404-405  
406-407  
408-409  
410-411  
412-413  
414-415  
416-417  
418-419  
420-421  
422-423  
424-425  
426-427  
428-429  
430-431  
432-433  
434-435  
436-437  
438-439  
440-441  
442-443  
444-445  
446-447  
448-449  
450-451  
452-453  
454-455  
456-457  
458-459  
460-461  
462-463  
464-465  
466-467  
468-469  
470-471  
472-473  
474-475  
476-477  
478-479  
480-481  
482-483  
484-485  
486-487  
488-489  
490-491  
492-493  
494-495  
496-497  
498-499  
500-501  
502-503  
504-505  
506-507  
508-509  
510-511  
512-513  
514-515  
516-517  
518-519  
520-521  
522-523  
524-525  
526-527  
528-529  
530-531  
532-533  
534-535  
536-537  
538-539  
540-541  
542-543  
544-545  
546-547  
548-549  
550-551  
552-553  
554-555  
556-557  
558-559  
560-561  
562-563  
564-565  
566-567  
568-569  
570-571  
572-573  
574-575  
576-577  
578-579  
580-581  
582-583  
584-585  
586-587  
588-589  
590-591  
592-593  
594-595  
596-597  
598-599  
600-601  
602-603  
604-605  
606-607  
608-609  
610-611  
612-613  
614-615  
616-617  
618-619  
620-621  
622-623  
624-625  
626-627  
628-629  
630-631  
632-633  
634-635  
636-637  
638-639  
640-641  
642-643  
644-645  
646-647  
648-649  
650-651  
652-653  
654-655  
656-657  
658-659  
660-661  
662-663  
664-665  
666-667  
668-669  
670-671  
672-673  
674-675  
676-677  
678-679  
680-681  
682-683  
684-685  
686-687  
688-689  
690-691  
692-693  
694-695  
696-697  
698-699  
700-701  
702-703  
704-705  
706-707  
708-709  
710-711  
712-713  
714-715  
716-717  
718-719  
720-721  
722-723  
724-725  
726-727  
728-729  
730-731  
732-733  
734-735  
736-737  
738-739  
740-741  
742-743  
744-745  
746-747  
748-749  
750-751  
752-753  
754-755  
756-757  
758-759  
760-761  
762-763  
764-765  
766-767  
768-769  
770-771  
772-773  
774-775  
776-777  
778-779  
780-781  
782-783  
784-785  
786-787  
788-789  
790-791  
792-793  
794-795  
796-797  
798-799  
800-801  
802-803  
804-805  
806-807  
808-809  
810-811  
812-813  
814-815  
816-817  
818-819  
820-821  
822-823  
824-825  
826-827  
828-829  
830-831  
832-833  
834-835  
836-837  
838-839  
840-841  
842-843  
844-845  
846-847  
848-849  
850-851  
852-853  
854-855  
856-857  
858-859  
860-861  
862-863  
864-865  
866-867  
868-869  
870-871  
872-873  
874-875  
876-877  
878-879  
880-881  
882-883  
884-885  
886-887  
888-889  
890-891  
892-893  
894-895  
896-897  
898-899  
900-901  
902-903  
904-905  
906-907  
908-909  
910-911  
912-913  
914-915  
916-917  
918-919  
920-921  
922-923  
924-925  
926-927  
928-929  
930-931  
932-933  
934-935  
936-937  
93

SD 391583

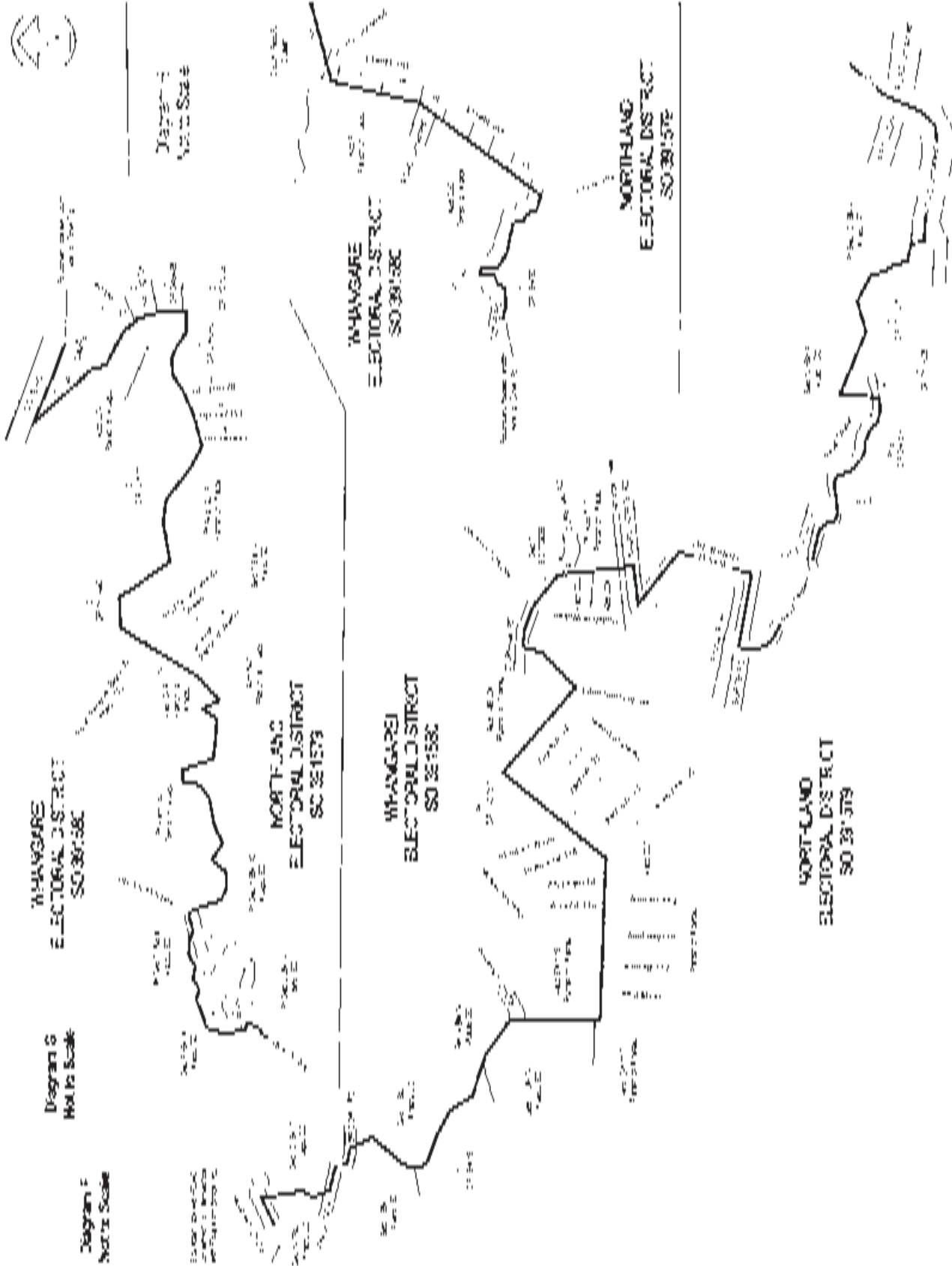


Diagram 1  
North Scale

Diagram 2  
North Scale

Diagram 3  
North Scale

Whangarei  
Electoral District  
SO 391580

Northland  
Electoral District  
SO 321579

Whangarei  
Electoral District  
SO 321582

Whangarei  
Electoral District  
SO 391580

Northland  
Electoral District  
SO 391576

Northland  
Electoral District  
SO 391579

Representative Committee 2007

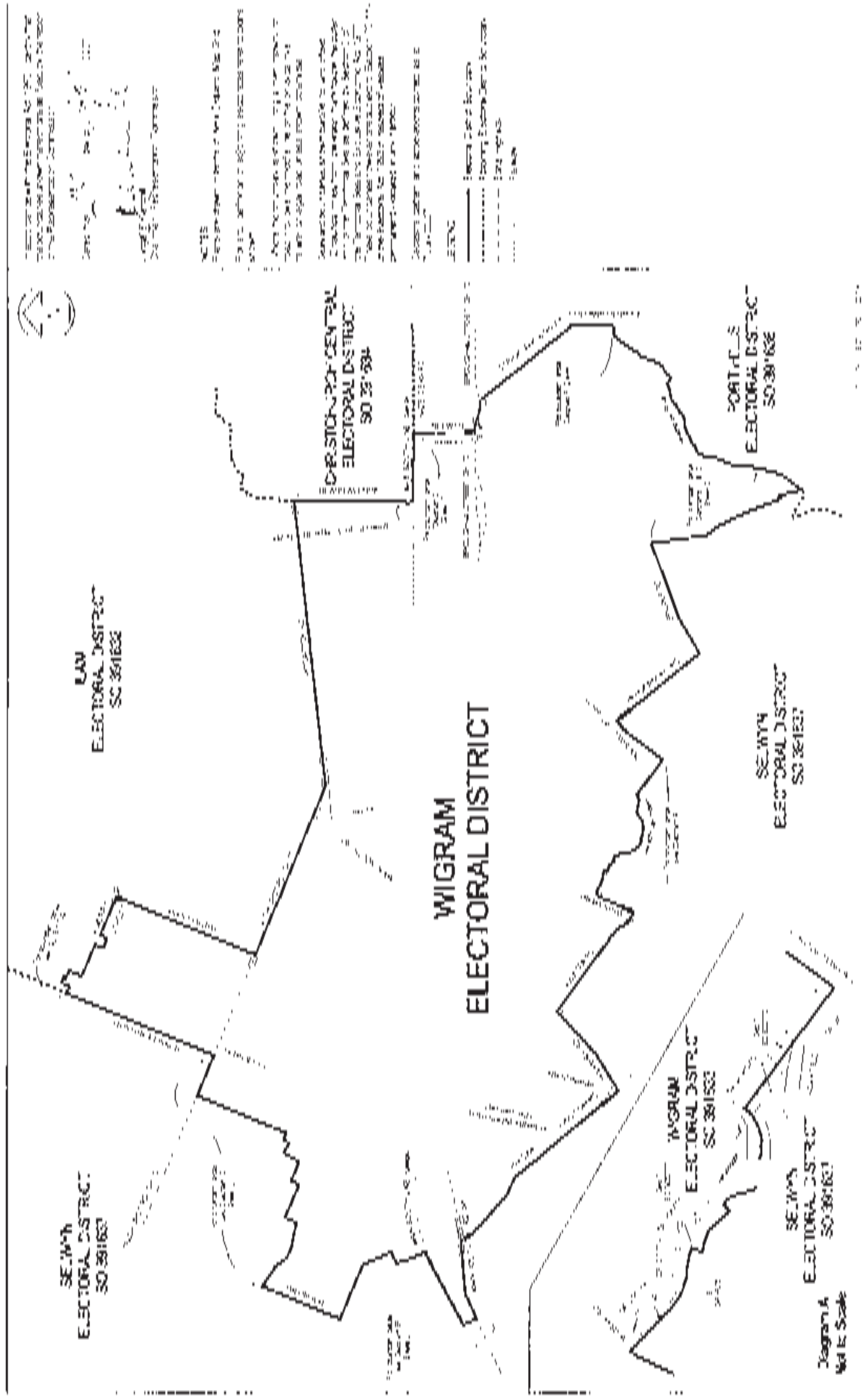
# Whangarei Electoral District Diagram Sheet

Prepared by: Statistics New Zealand  
Date: September 2007

Sheet 1 of 1

Electoral  
District

SO 391580

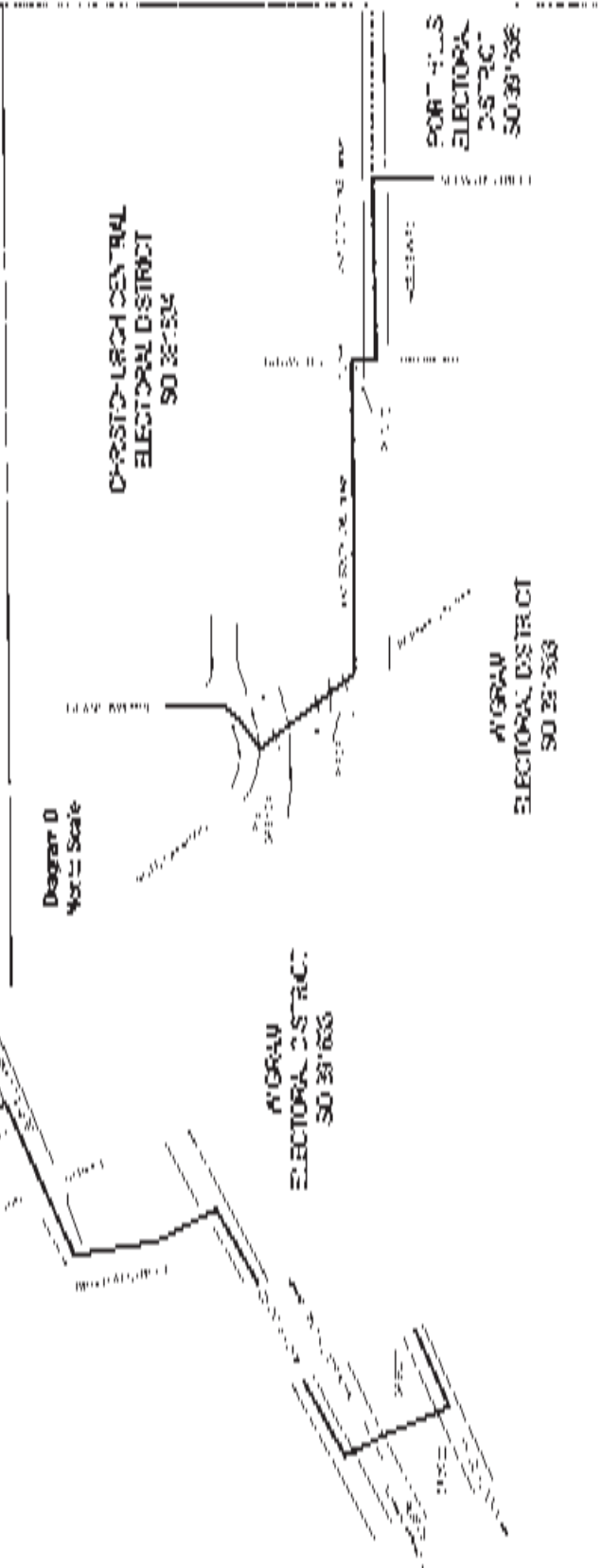
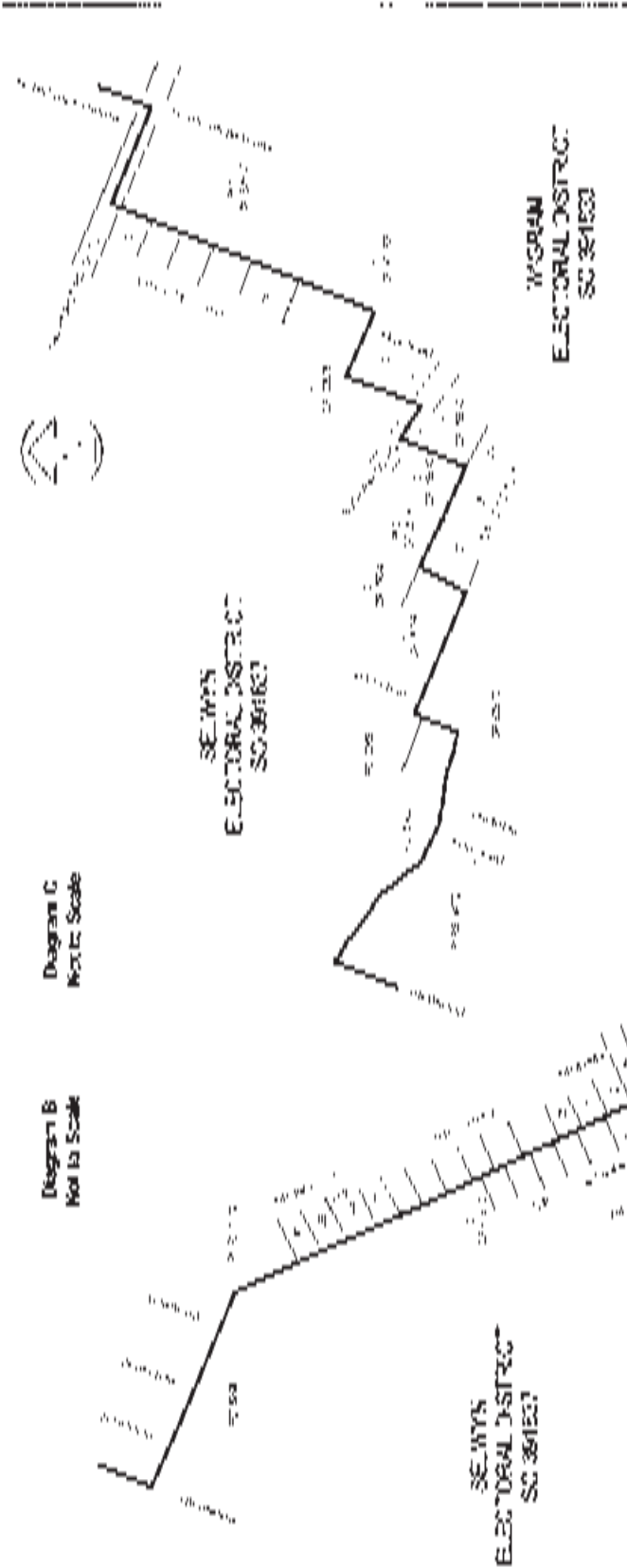


|                                |                           |                     |                     |
|--------------------------------|---------------------------|---------------------|---------------------|
| Representation Commission 2022 | Wigram Electoral District | Electoral District  | SO 391633           |
| Map of the District            | Map of the District       | Map of the District | Map of the District |



REPRESENTATIVE COMMISSION 2007  
WIGRAM ELECTORAL DISTRICT  
SC 391633

NOTE: THE DISTRICT BOUNDARIES ARE SHOWN AS APPROXIMATE ONLY. THE ACTUAL BOUNDARIES WILL BE DETERMINED BY THE ELECTORAL COMMISSION. THE DISTRICT BOUNDARIES ARE SHOWN AS APPROXIMATE ONLY. THE ACTUAL BOUNDARIES WILL BE DETERMINED BY THE ELECTORAL COMMISSION.



PREPARED BY: Stuart Craig McNeil  
Date: September 2007

WIGRAM ELECTORAL DISTRICT  
DIAGRAM SHEET

Representative Commission 2007

Sheet 2 of 3

SO 391633





|   |   |   |   |   |   |   |   |   |    |    |    |    |    |    |    |    |    |    |    |    |    |    |    |    |    |    |    |    |    |    |    |    |    |    |    |    |    |    |    |    |    |    |    |    |    |    |    |    |    |    |    |    |    |    |    |    |    |    |    |    |    |    |    |    |    |    |    |    |    |    |    |    |    |    |    |    |    |    |    |    |    |    |    |    |    |    |    |    |    |    |    |    |    |    |    |    |    |    |     |
|---|---|---|---|---|---|---|---|---|----|----|----|----|----|----|----|----|----|----|----|----|----|----|----|----|----|----|----|----|----|----|----|----|----|----|----|----|----|----|----|----|----|----|----|----|----|----|----|----|----|----|----|----|----|----|----|----|----|----|----|----|----|----|----|----|----|----|----|----|----|----|----|----|----|----|----|----|----|----|----|----|----|----|----|----|----|----|----|----|----|----|----|----|----|----|----|----|----|----|-----|
| 1 | 2 | 3 | 4 | 5 | 6 | 7 | 8 | 9 | 10 | 11 | 12 | 13 | 14 | 15 | 16 | 17 | 18 | 19 | 20 | 21 | 22 | 23 | 24 | 25 | 26 | 27 | 28 | 29 | 30 | 31 | 32 | 33 | 34 | 35 | 36 | 37 | 38 | 39 | 40 | 41 | 42 | 43 | 44 | 45 | 46 | 47 | 48 | 49 | 50 | 51 | 52 | 53 | 54 | 55 | 56 | 57 | 58 | 59 | 60 | 61 | 62 | 63 | 64 | 65 | 66 | 67 | 68 | 69 | 70 | 71 | 72 | 73 | 74 | 75 | 76 | 77 | 78 | 79 | 80 | 81 | 82 | 83 | 84 | 85 | 86 | 87 | 88 | 89 | 90 | 91 | 92 | 93 | 94 | 95 | 96 | 97 | 98 | 99 | 100 |
|---|---|---|---|---|---|---|---|---|----|----|----|----|----|----|----|----|----|----|----|----|----|----|----|----|----|----|----|----|----|----|----|----|----|----|----|----|----|----|----|----|----|----|----|----|----|----|----|----|----|----|----|----|----|----|----|----|----|----|----|----|----|----|----|----|----|----|----|----|----|----|----|----|----|----|----|----|----|----|----|----|----|----|----|----|----|----|----|----|----|----|----|----|----|----|----|----|----|----|-----|

Figure 1. Schematic diagram of the experimental setup.

1. The first step is to identify the problem or question that needs to be answered. This involves understanding the context and the specific requirements of the task.

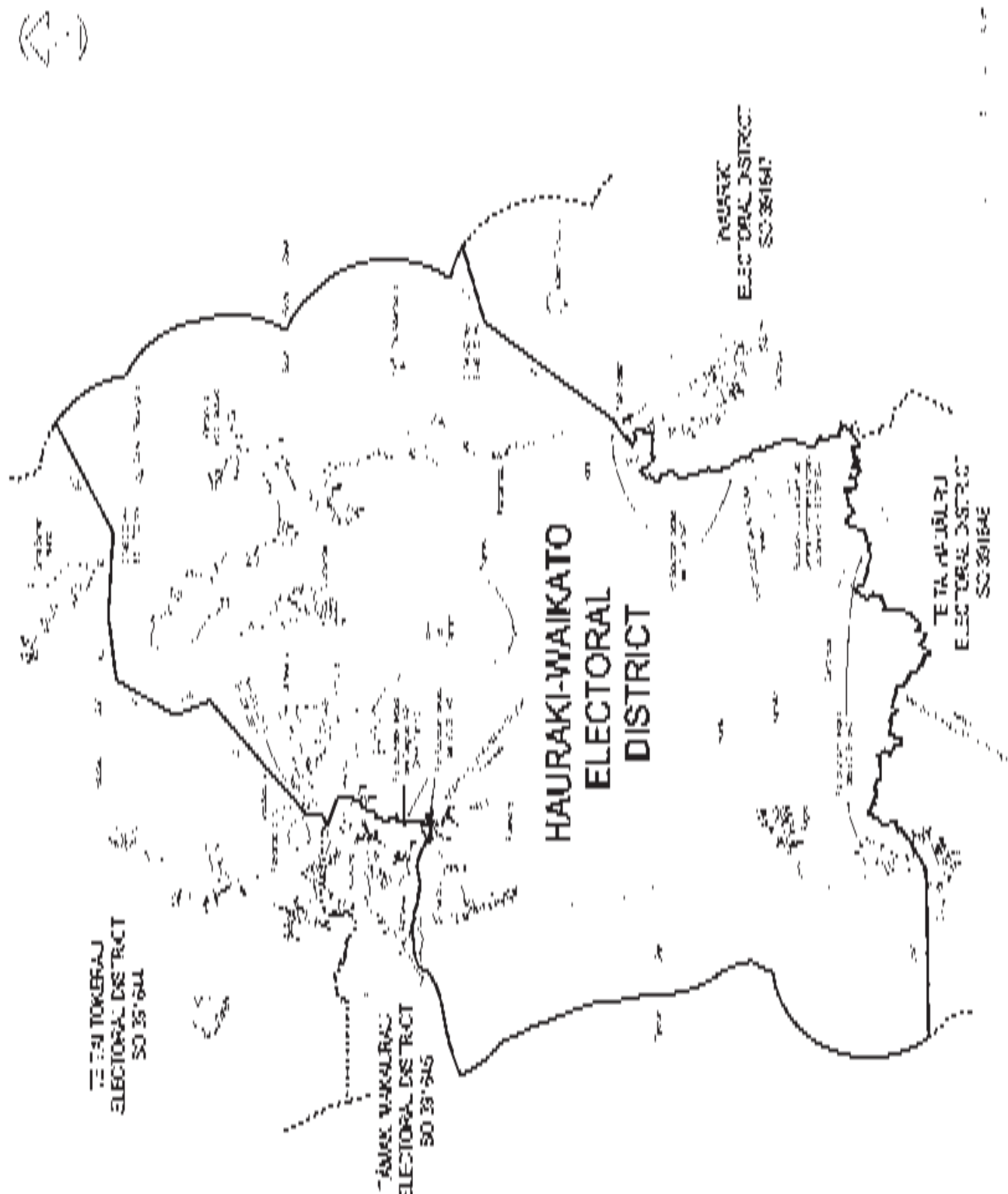
1. The first step is to identify the problem or question that needs to be answered. This involves understanding the context and the specific requirements of the task.

...the ...

THESE THINGS ARE NOT THE SAME

20

|       |              |
|-------|--------------|
| ..... | Source:      |
| ..... | Agency Name: |
| ..... | Name:        |
| ..... | Address:     |



$\frac{9}{10}$

SD 39164E

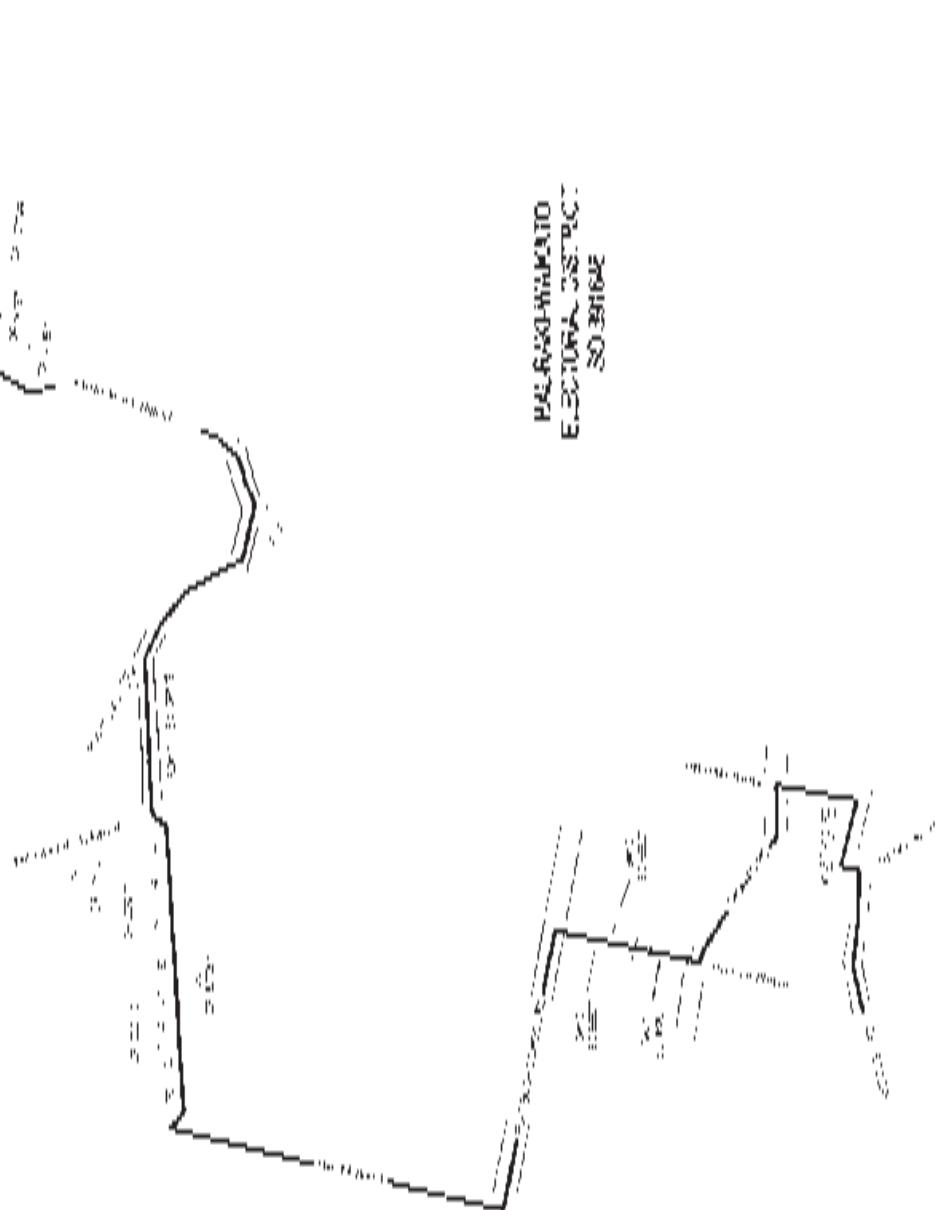
Y. S. GONG AND W. S. CHEN

HAURAKI-WAIKATO ELECTORAL DISTRICT

Revised: November 2017

Page 4  
Not to Scale

HAURAKI-WAIKATO  
ELECTORAL DISTRICT  
SO 391646



HAURAKI-WAIKATO  
ELECTORAL DISTRICT  
SO 391646



HAURAKI-WAIKATO ELECTORAL DISTRICT  
SO 391646

HAURAKI-WAIKATO ELECTORAL DISTRICT  
SO 391646

HAURAKI-WAIKATO ELECTORAL DISTRICT  
SO 391646

HAURAKI-WAIKATO ELECTORAL DISTRICT  
SO 391646

HAURAKI-WAIKATO ELECTORAL DISTRICT  
SO 391646

HAURAKI-WAIKATO ELECTORAL DISTRICT  
SO 391646

HAURAKI-WAIKATO ELECTORAL DISTRICT  
SO 391646

HAURAKI-WAIKATO ELECTORAL DISTRICT  
SO 391646

HAURAKI-WAIKATO ELECTORAL DISTRICT  
SO 391646

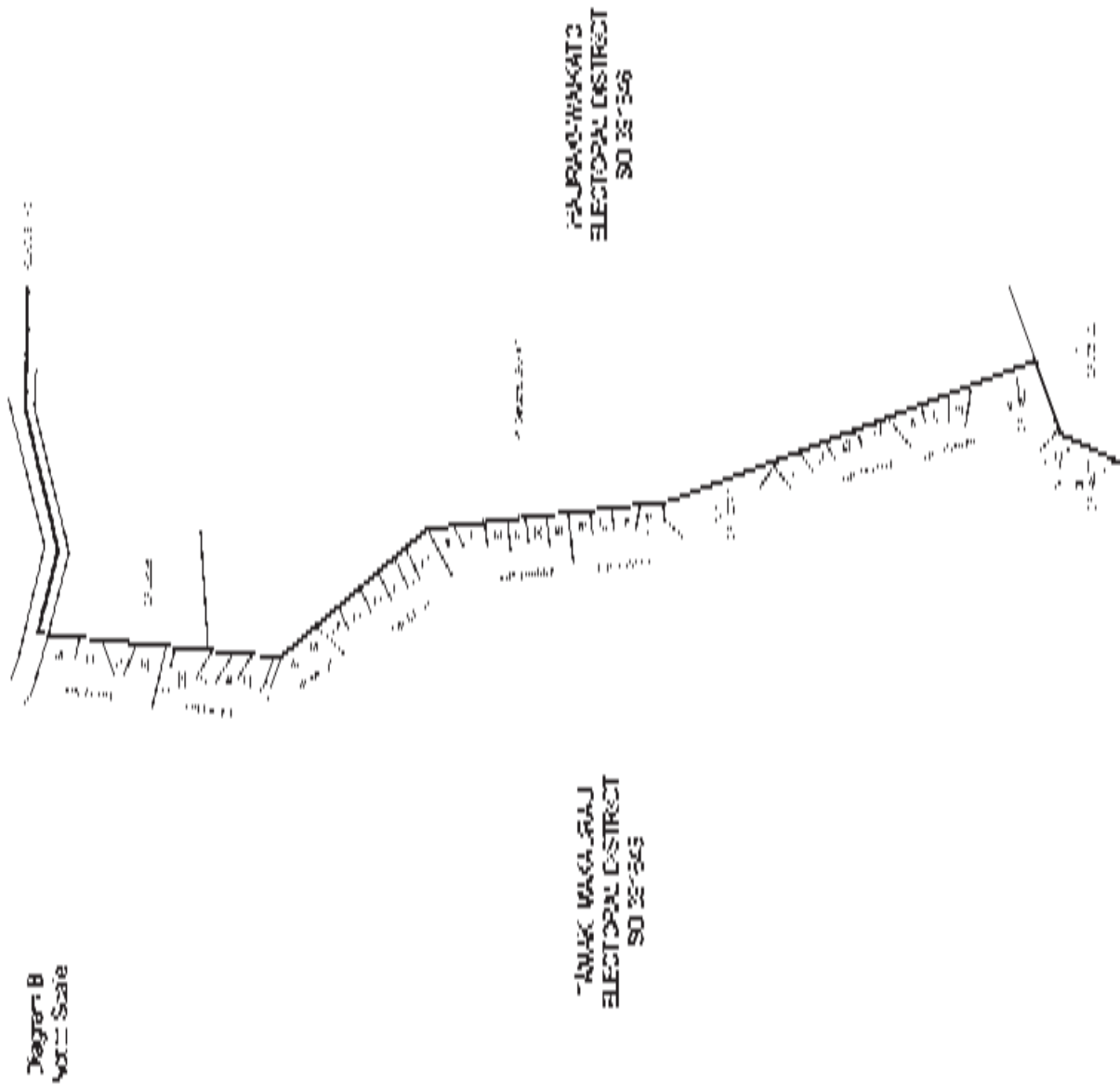
Representation Commission 2007

HAURAKI-WAIKATO ELECTORAL DISTRICT  
DIAGRAM SHEET

Prepared by: Electoral Commission  
Date: September 2007

Sheet 2 of 3

SO 391646



2025-2026  
B-10101

95-22 DE  
LOCALS RECLAMATE  
CITY OF NEW YORK

END 06  
LOANED RECIPIE  
FIVE DOWN 20000.

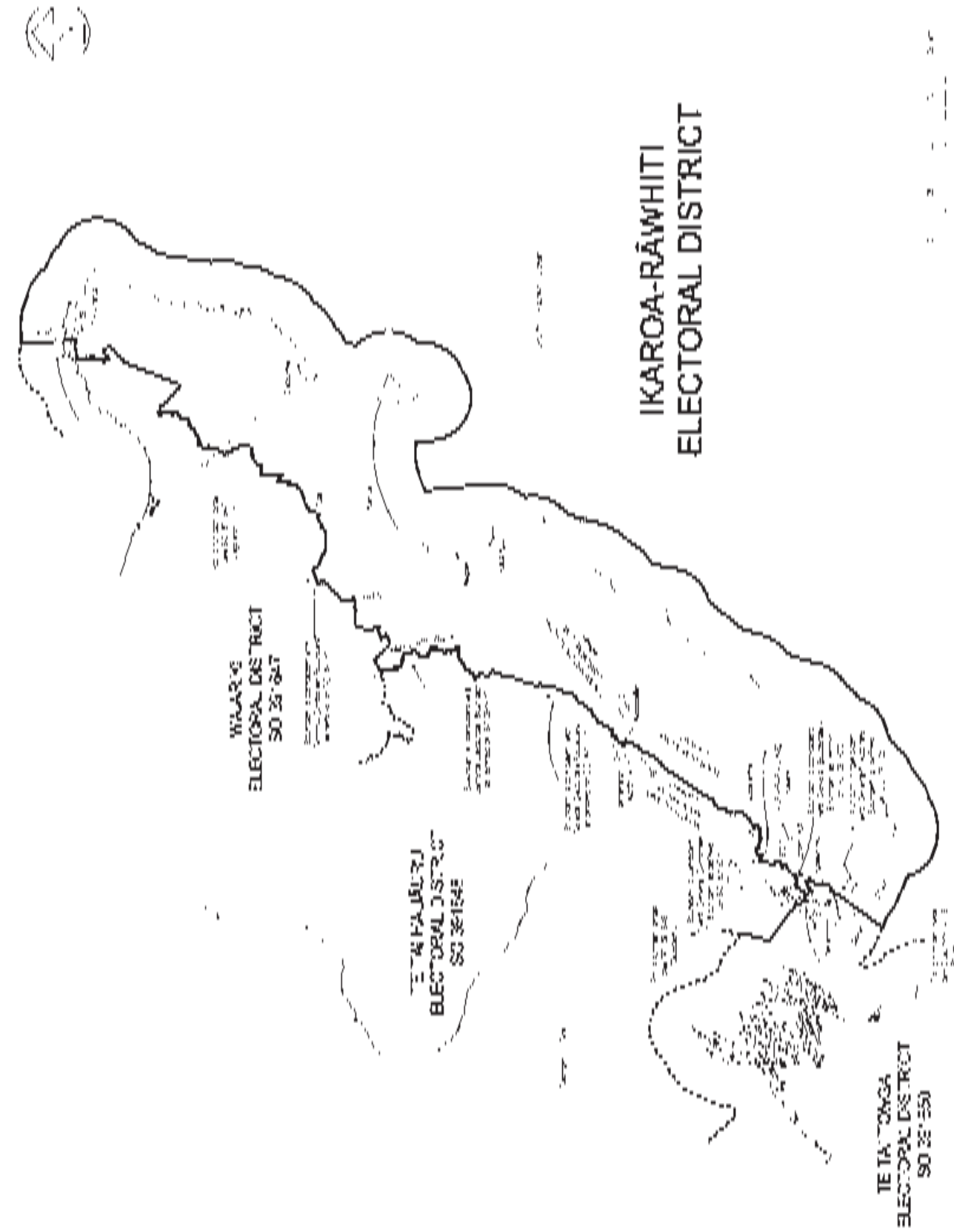
[illegible]

|     |     |     |
|-----|-----|-----|
| 1   | 1   | 1   |
| 2   | 2   | 2   |
| 3   | 3   | 3   |
| 4   | 4   | 4   |
| 5   | 5   | 5   |
| 6   | 6   | 6   |
| 7   | 7   | 7   |
| 8   | 8   | 8   |
| 9   | 9   | 9   |
| 10  | 10  | 10  |
| 11  | 11  | 11  |
| 12  | 12  | 12  |
| 13  | 13  | 13  |
| 14  | 14  | 14  |
| 15  | 15  | 15  |
| 16  | 16  | 16  |
| 17  | 17  | 17  |
| 18  | 18  | 18  |
| 19  | 19  | 19  |
| 20  | 20  | 20  |
| 21  | 21  | 21  |
| 22  | 22  | 22  |
| 23  | 23  | 23  |
| 24  | 24  | 24  |
| 25  | 25  | 25  |
| 26  | 26  | 26  |
| 27  | 27  | 27  |
| 28  | 28  | 28  |
| 29  | 29  | 29  |
| 30  | 30  | 30  |
| 31  | 31  | 31  |
| 32  | 32  | 32  |
| 33  | 33  | 33  |
| 34  | 34  | 34  |
| 35  | 35  | 35  |
| 36  | 36  | 36  |
| 37  | 37  | 37  |
| 38  | 38  | 38  |
| 39  | 39  | 39  |
| 40  | 40  | 40  |
| 41  | 41  | 41  |
| 42  | 42  | 42  |
| 43  | 43  | 43  |
| 44  | 44  | 44  |
| 45  | 45  | 45  |
| 46  | 46  | 46  |
| 47  | 47  | 47  |
| 48  | 48  | 48  |
| 49  | 49  | 49  |
| 50  | 50  | 50  |
| 51  | 51  | 51  |
| 52  | 52  | 52  |
| 53  | 53  | 53  |
| 54  | 54  | 54  |
| 55  | 55  | 55  |
| 56  | 56  | 56  |
| 57  | 57  | 57  |
| 58  | 58  | 58  |
| 59  | 59  | 59  |
| 60  | 60  | 60  |
| 61  | 61  | 61  |
| 62  | 62  | 62  |
| 63  | 63  | 63  |
| 64  | 64  | 64  |
| 65  | 65  | 65  |
| 66  | 66  | 66  |
| 67  | 67  | 67  |
| 68  | 68  | 68  |
| 69  | 69  | 69  |
| 70  | 70  | 70  |
| 71  | 71  | 71  |
| 72  | 72  | 72  |
| 73  | 73  | 73  |
| 74  | 74  | 74  |
| 75  | 75  | 75  |
| 76  | 76  | 76  |
| 77  | 77  | 77  |
| 78  | 78  | 78  |
| 79  | 79  | 79  |
| 80  | 80  | 80  |
| 81  | 81  | 81  |
| 82  | 82  | 82  |
| 83  | 83  | 83  |
| 84  | 84  | 84  |
| 85  | 85  | 85  |
| 86  | 86  | 86  |
| 87  | 87  | 87  |
| 88  | 88  | 88  |
| 89  | 89  | 89  |
| 90  | 90  | 90  |
| 91  | 91  | 91  |
| 92  | 92  | 92  |
| 93  | 93  | 93  |
| 94  | 94  | 94  |
| 95  | 95  | 95  |
| 96  | 96  | 96  |
| 97  | 97  | 97  |
| 98  | 98  | 98  |
| 99  | 99  | 99  |
| 100 | 100 | 100 |

HAURAKI-WAIKATO ELECTORAL DISTRICT  
DIAGRAM SHEET:

Received 2008 June 15; accepted 2008 June 25.

SD 391626



REPRESENTATION COMMISSION 2007

1. The Commission has received a request from the Ikaroa-Rāwhiti Electoral District for a review of its boundaries.

2. The Commission has considered the request and has decided to conduct a review of the boundaries of the Ikaroa-Rāwhiti Electoral District.

3. The Commission has decided to conduct a review of the boundaries of the Ikaroa-Rāwhiti Electoral District.

4. The Commission has decided to conduct a review of the boundaries of the Ikaroa-Rāwhiti Electoral District.

5. The Commission has decided to conduct a review of the boundaries of the Ikaroa-Rāwhiti Electoral District.

6. The Commission has decided to conduct a review of the boundaries of the Ikaroa-Rāwhiti Electoral District.

7. The Commission has decided to conduct a review of the boundaries of the Ikaroa-Rāwhiti Electoral District.

8. The Commission has decided to conduct a review of the boundaries of the Ikaroa-Rāwhiti Electoral District.

9. The Commission has decided to conduct a review of the boundaries of the Ikaroa-Rāwhiti Electoral District.

10. The Commission has decided to conduct a review of the boundaries of the Ikaroa-Rāwhiti Electoral District.

11. The Commission has decided to conduct a review of the boundaries of the Ikaroa-Rāwhiti Electoral District.

12. The Commission has decided to conduct a review of the boundaries of the Ikaroa-Rāwhiti Electoral District.

13. The Commission has decided to conduct a review of the boundaries of the Ikaroa-Rāwhiti Electoral District.

14. The Commission has decided to conduct a review of the boundaries of the Ikaroa-Rāwhiti Electoral District.

15. The Commission has decided to conduct a review of the boundaries of the Ikaroa-Rāwhiti Electoral District.

16. The Commission has decided to conduct a review of the boundaries of the Ikaroa-Rāwhiti Electoral District.

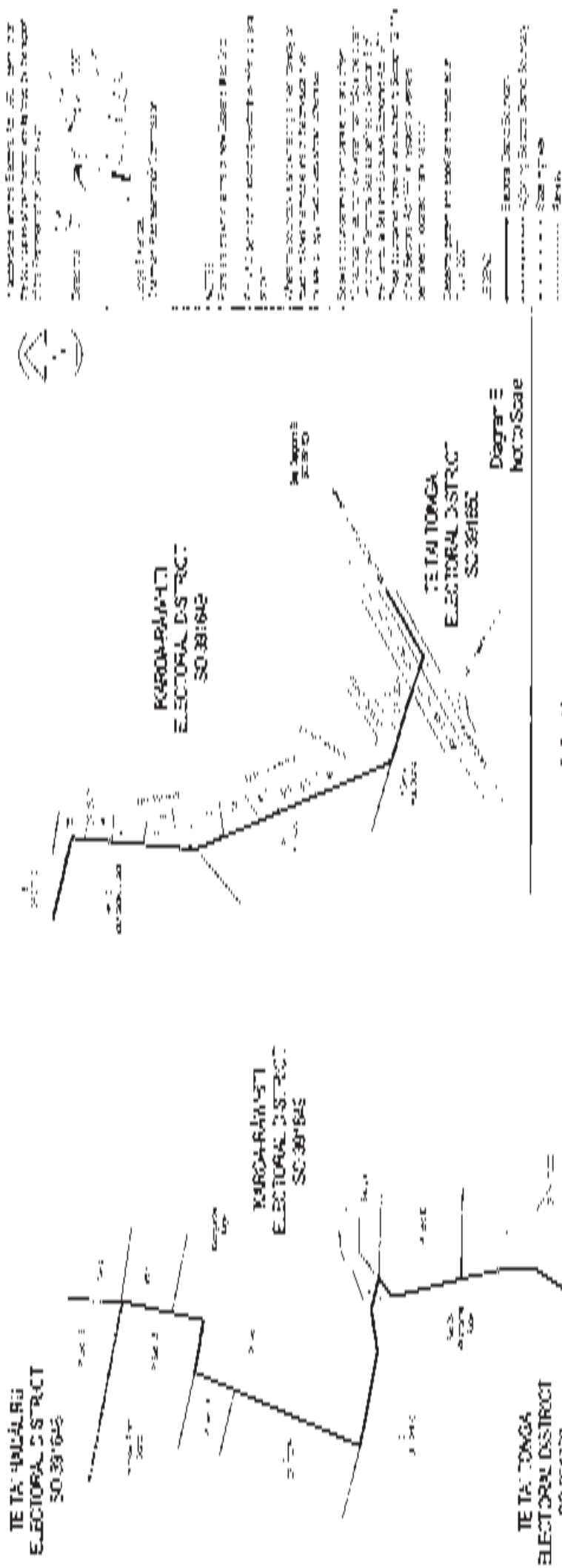
17. The Commission has decided to conduct a review of the boundaries of the Ikaroa-Rāwhiti Electoral District.

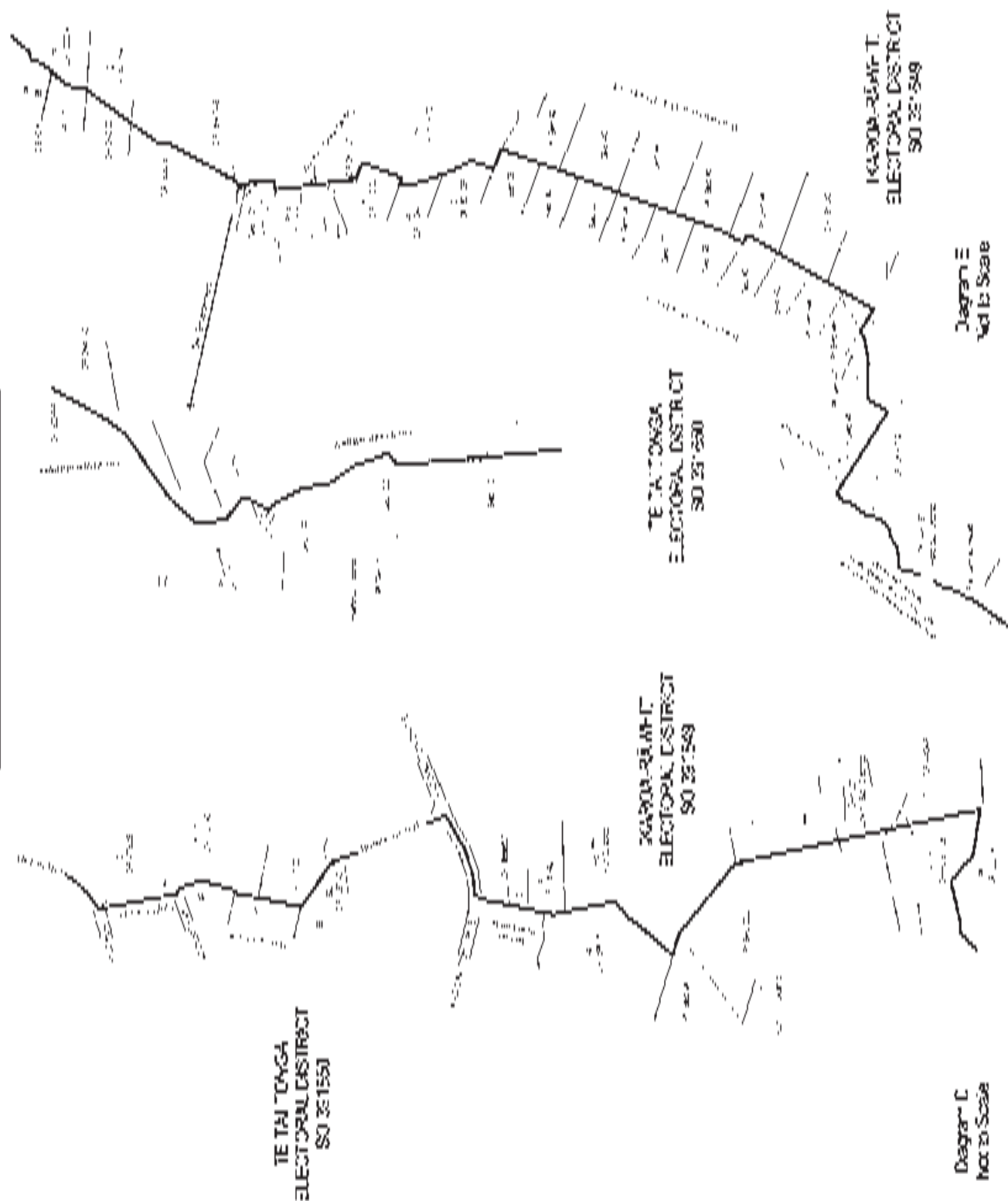
18. The Commission has decided to conduct a review of the boundaries of the Ikaroa-Rāwhiti Electoral District.

19. The Commission has decided to conduct a review of the boundaries of the Ikaroa-Rāwhiti Electoral District.

20. The Commission has decided to conduct a review of the boundaries of the Ikaroa-Rāwhiti Electoral District.

|                                |                                   |                                |                 |
|--------------------------------|-----------------------------------|--------------------------------|-----------------|
| Representation Commission 2007 | IKAROA-RĀWHITI ELECTORAL DISTRICT | PREPARED BY: Stuart G. McVicar | Scale: 1:50,000 |
|                                |                                   | Date: September 2007           | Page: 1 of 1    |
|                                |                                   |                                | SG 391649       |



Diagram C  
for Social

== Leichter

Page 10 of 10

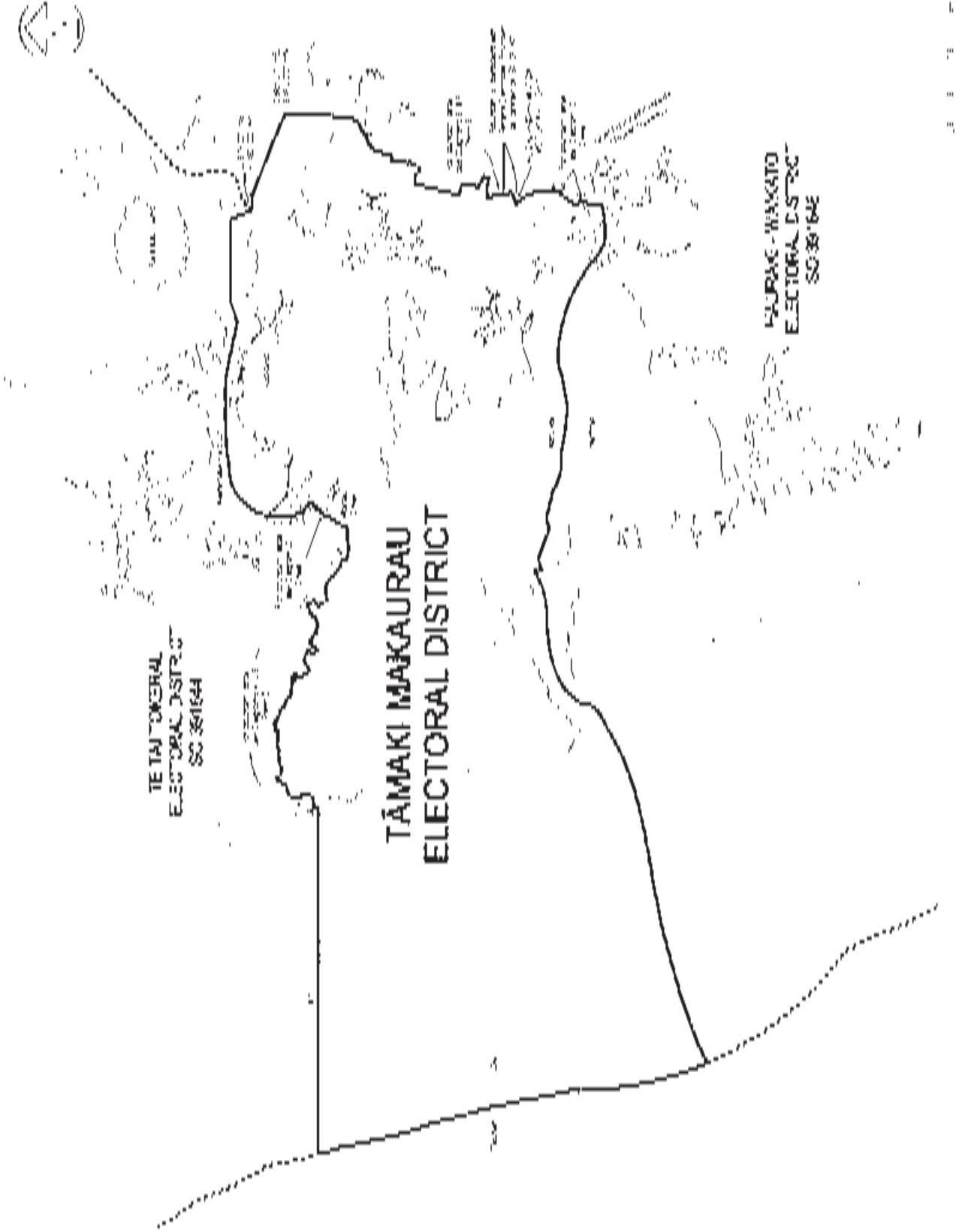
IKAROA-RÁWTHI ELECTORAL DISTRICT  
DIAGRAM SHEET

[illegible]

۱۷  
 ۱۸  
 ۱۹  
 ۲۰  
 ۲۱  
 ۲۲

SO 39-649





1. The map shows the boundaries of the Tāmaki Makaurau Electoral District, which includes the city of Auckland.

2. The map also shows the boundaries of the Te Tai Tokerau Electoral District (SO 391644) to the west and the Kaipara-Kaikōro Electoral District (SO 391645) to the east.

3. The map includes various geographical features such as the Waikato River, the Hauraki Gulf, and the Auckland Harbour.

4. A scale bar at the bottom indicates distances in kilometers (0, 10, 20, 30, 40, 50, 60, 70, 80, 90, 100).

5. A north arrow is located in the top right corner.

6. The map is titled 'TĀMAKI MAKĀURAU ELECTORAL DISTRICT' in the center.

7. The map shows the boundaries of the Tāmaki Makaurau Electoral District, which includes the city of Auckland.

8. The map also shows the boundaries of the Te Tai Tokerau Electoral District (SO 391644) to the west and the Kaipara-Kaikōro Electoral District (SO 391645) to the east.

9. The map includes various geographical features such as the Waikato River, the Hauraki Gulf, and the Auckland Harbour.

10. A scale bar at the bottom indicates distances in kilometers (0, 10, 20, 30, 40, 50, 60, 70, 80, 90, 100).

11. A north arrow is located in the top right corner.





1. This map is for the purpose of showing the boundaries of the electoral districts of the Tāmaki Makaurau District.

2. The boundaries of the electoral districts are shown in red.

3. The names of the electoral districts are shown in blue.

4. The names of the wards are shown in green.

5. The names of the streets are shown in black.

6. The names of the parks and reserves are shown in green.

7. The names of the schools are shown in green.

8. The names of the hospitals are shown in green.

9. The names of the libraries are shown in green.

10. The names of the community centres are shown in green.

11. The names of the sports grounds are shown in green.

12. The names of the public houses are shown in green.

13. The names of the shops are shown in green.

14. The names of the offices are shown in green.

15. The names of the factories are shown in green.

16. The names of the warehouses are shown in green.

17. The names of the depots are shown in green.

18. The names of the workshops are shown in green.

19. The names of the farms are shown in green.

20. The names of the gardens are shown in green.

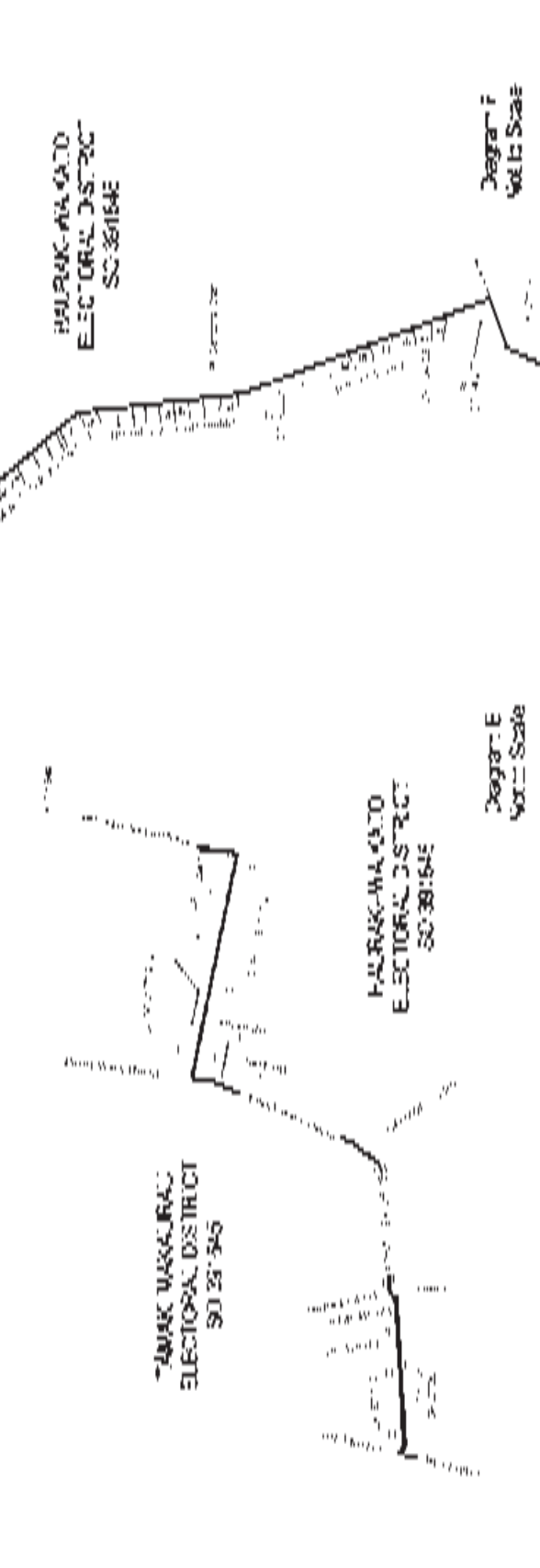
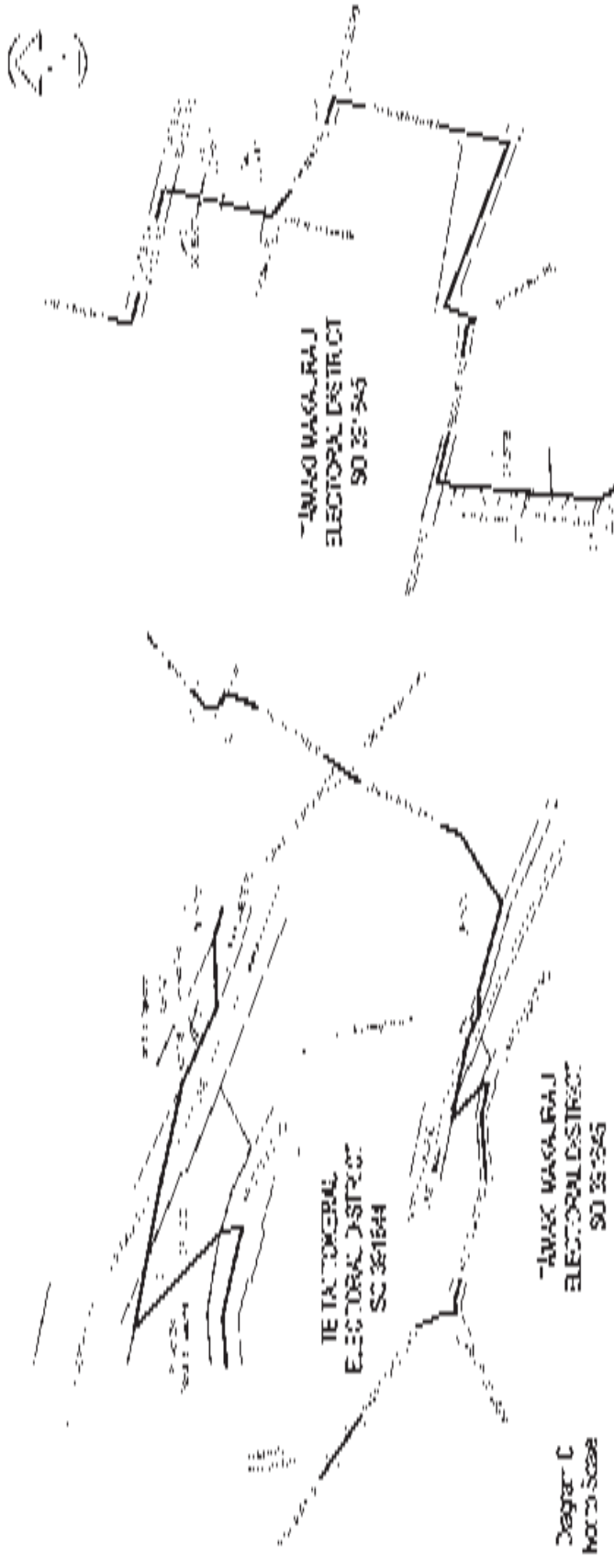
21. The names of the forests are shown in green.

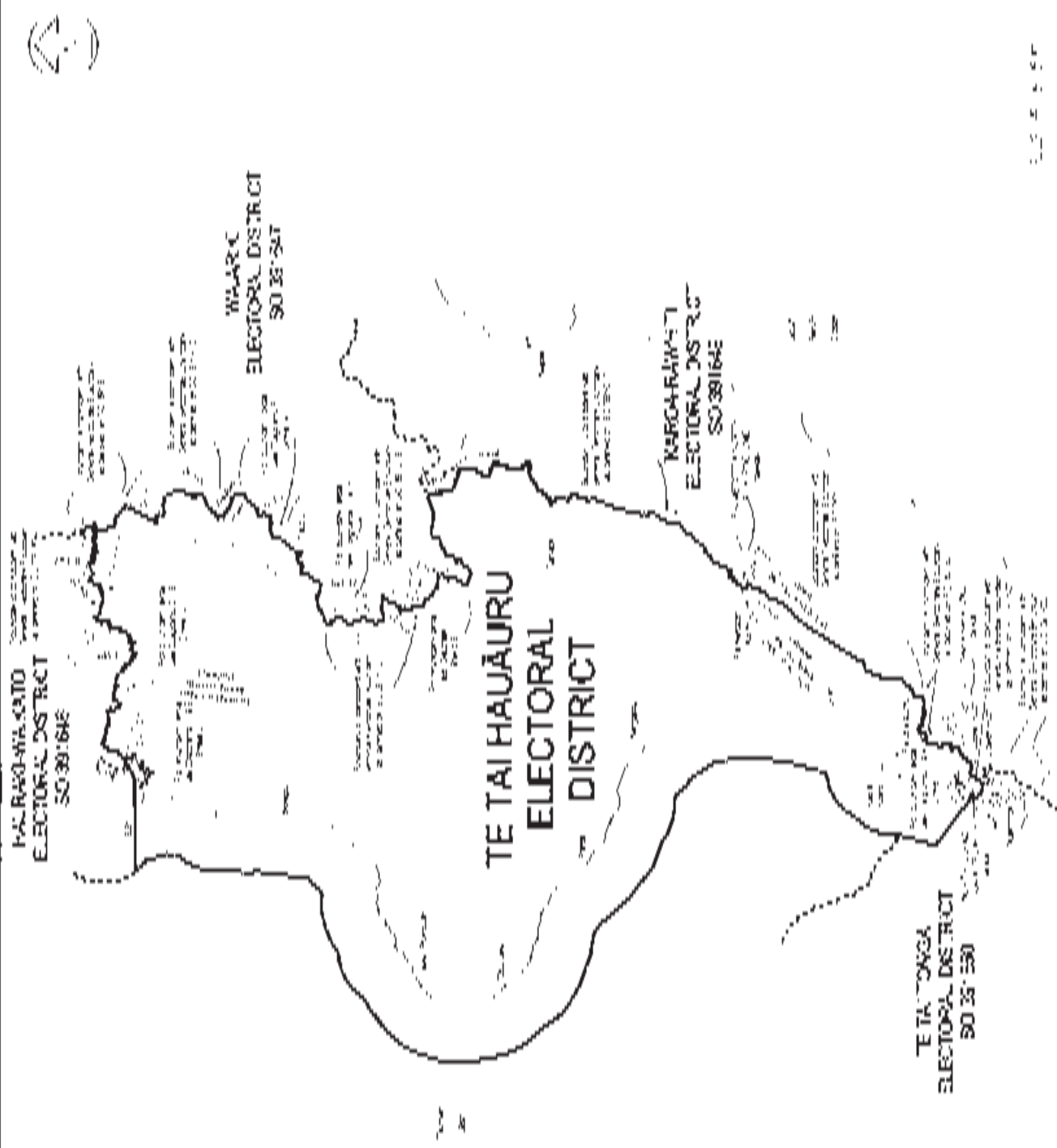
22. The names of the mountains are shown in green.

23. The names of the hills are shown in green.

24. The names of the valleys are shown in green.

25. The names of the rivers are shown in green.





1. The map is a reproduction of the original map of the Te Tai Hauāuru Electoral District, which was prepared by the Electoral Commission of New Zealand in 1997. The map is a reproduction of the original map, which was prepared by the Electoral Commission of New Zealand in 1997. The map is a reproduction of the original map, which was prepared by the Electoral Commission of New Zealand in 1997.

2. The map is a reproduction of the original map of the Te Tai Hauāuru Electoral District, which was prepared by the Electoral Commission of New Zealand in 1997. The map is a reproduction of the original map, which was prepared by the Electoral Commission of New Zealand in 1997. The map is a reproduction of the original map, which was prepared by the Electoral Commission of New Zealand in 1997.

3. The map is a reproduction of the original map of the Te Tai Hauāuru Electoral District, which was prepared by the Electoral Commission of New Zealand in 1997. The map is a reproduction of the original map, which was prepared by the Electoral Commission of New Zealand in 1997. The map is a reproduction of the original map, which was prepared by the Electoral Commission of New Zealand in 1997.

4. The map is a reproduction of the original map of the Te Tai Hauāuru Electoral District, which was prepared by the Electoral Commission of New Zealand in 1997. The map is a reproduction of the original map, which was prepared by the Electoral Commission of New Zealand in 1997. The map is a reproduction of the original map, which was prepared by the Electoral Commission of New Zealand in 1997.

5. The map is a reproduction of the original map of the Te Tai Hauāuru Electoral District, which was prepared by the Electoral Commission of New Zealand in 1997. The map is a reproduction of the original map, which was prepared by the Electoral Commission of New Zealand in 1997. The map is a reproduction of the original map, which was prepared by the Electoral Commission of New Zealand in 1997.

6. The map is a reproduction of the original map of the Te Tai Hauāuru Electoral District, which was prepared by the Electoral Commission of New Zealand in 1997. The map is a reproduction of the original map, which was prepared by the Electoral Commission of New Zealand in 1997. The map is a reproduction of the original map, which was prepared by the Electoral Commission of New Zealand in 1997.

7. The map is a reproduction of the original map of the Te Tai Hauāuru Electoral District, which was prepared by the Electoral Commission of New Zealand in 1997. The map is a reproduction of the original map, which was prepared by the Electoral Commission of New Zealand in 1997. The map is a reproduction of the original map, which was prepared by the Electoral Commission of New Zealand in 1997.

8. The map is a reproduction of the original map of the Te Tai Hauāuru Electoral District, which was prepared by the Electoral Commission of New Zealand in 1997. The map is a reproduction of the original map, which was prepared by the Electoral Commission of New Zealand in 1997. The map is a reproduction of the original map, which was prepared by the Electoral Commission of New Zealand in 1997.

9. The map is a reproduction of the original map of the Te Tai Hauāuru Electoral District, which was prepared by the Electoral Commission of New Zealand in 1997. The map is a reproduction of the original map, which was prepared by the Electoral Commission of New Zealand in 1997. The map is a reproduction of the original map, which was prepared by the Electoral Commission of New Zealand in 1997.

10. The map is a reproduction of the original map of the Te Tai Hauāuru Electoral District, which was prepared by the Electoral Commission of New Zealand in 1997. The map is a reproduction of the original map, which was prepared by the Electoral Commission of New Zealand in 1997. The map is a reproduction of the original map, which was prepared by the Electoral Commission of New Zealand in 1997.



1. The first step is to identify the problem or question that needs to be answered. This involves understanding the context and the specific requirements of the task.

1. 2. 3. 4. 5. 6. 7. 8. 9. 10. 11. 12. 13. 14. 15. 16. 17. 18. 19. 20. 21. 22. 23. 24. 25. 26. 27. 28. 29. 30. 31. 32. 33. 34. 35. 36. 37. 38. 39. 40. 41. 42. 43. 44. 45. 46. 47. 48. 49. 50. 51. 52. 53. 54. 55. 56. 57. 58. 59. 60. 61. 62. 63. 64. 65. 66. 67. 68. 69. 70. 71. 72. 73. 74. 75. 76. 77. 78. 79. 80. 81. 82. 83. 84. 85. 86. 87. 88. 89. 90. 91. 92. 93. 94. 95. 96. 97. 98. 99. 100. 101. 102. 103. 104. 105. 106. 107. 108. 109. 110. 111. 112. 113. 114. 115. 116. 117. 118. 119. 120. 121. 122. 123. 124. 125. 126. 127. 128. 129. 130. 131. 132. 133. 134. 135. 136. 137. 138. 139. 140. 141. 142. 143. 144. 145. 146. 147. 148. 149. 150. 151. 152. 153. 154. 155. 156. 157. 158. 159. 160. 161. 162. 163. 164. 165. 166. 167. 168. 169. 170. 171. 172. 173. 174. 175. 176. 177. 178. 179. 180. 181. 182. 183. 184. 185. 186. 187. 188. 189. 190. 191. 192. 193. 194. 195. 196. 197. 198. 199. 200. 201. 202. 203. 204. 205. 206. 207. 208. 209. 210. 211. 212. 213. 214. 215. 216. 217. 218. 219. 220. 221. 222. 223. 224. 225. 226. 227. 228. 229. 230. 231. 232. 233. 234. 235. 236. 237. 238. 239. 240. 241. 242. 243. 244. 245. 246. 247. 248. 249. 250. 251. 252. 253. 254. 255. 256. 257. 258. 259. 260. 261. 262. 263. 264. 265. 266. 267. 268. 269. 270. 271. 272. 273. 274. 275. 276. 277. 278. 279. 280. 281. 282. 283. 284. 285. 286. 287. 288. 289. 290. 291. 292. 293. 294. 295. 296. 297. 298. 299. 300. 301. 302. 303. 304. 305. 306. 307. 308. 309. 310. 311. 312. 313. 314. 315. 316. 317. 318. 319. 320. 321. 322. 323. 324. 325. 326. 327. 328. 329. 330. 331. 332. 333. 334. 335. 336. 337. 338. 339. 340. 341. 342. 343. 344. 345. 346. 347. 348. 349. 350. 351. 352. 353. 354. 355. 356. 357. 358. 359. 360. 361. 362. 363. 364. 365. 366. 367. 368. 369. 370. 371. 372. 373. 374. 375. 376. 377. 378. 379. 380. 381. 382. 383. 384. 385. 386. 387. 388. 389. 390. 391. 392. 393. 394. 395. 396. 397. 398. 399. 400. 401. 402. 403. 404. 405. 406. 407. 408. 409. 410. 411. 412. 413. 414. 415. 416. 417. 418. 419. 420. 421. 422. 423. 424. 425. 426. 427. 428. 429. 430. 431. 432. 433. 434. 435. 436. 437. 438. 439. 440. 441. 442. 443. 444. 445. 446. 447. 448. 449. 450. 451. 452. 453. 454. 455. 456. 457. 458. 459. 460. 461. 462. 463. 464. 465. 466. 467. 468. 469. 470. 471. 472. 473. 474. 475. 476. 477. 478. 479. 480. 481. 482. 483. 484. 485. 486. 487. 488. 489. 490. 491. 492. 493. 494. 495. 496. 497. 498. 499. 500. 501. 502. 503. 504. 505. 506. 507. 508. 509. 510. 511. 512. 513. 514. 515. 516. 517. 518. 519. 520. 521. 522. 523. 524. 525. 526. 527. 528. 529. 530. 531. 532. 533. 534. 535. 536. 537. 538. 539. 540. 541. 542. 543. 544. 545. 546. 547. 548. 549. 550. 551. 552. 553. 554. 555. 556. 557. 558. 559. 560. 561. 562. 563. 564. 565. 566. 567. 568. 569. 570. 571. 572. 573. 574. 575. 576. 577. 578. 579. 580. 581. 582. 583. 584. 585. 586. 587. 588. 589. 590. 591. 592. 593. 594. 595. 596. 597. 598. 599. 600. 601. 602. 603. 604. 605. 606. 607. 608. 609. 610. 611. 612. 613. 614. 615. 616. 617. 618. 619. 620. 621. 622. 623. 624. 625. 626. 627. 628. 629. 630. 631. 632. 633. 634. 635. 636. 637. 638. 639. 640. 641. 642. 643. 644. 645. 646. 647. 648. 649. 650. 651. 652. 653. 654. 655. 656. 657. 658. 659. 660. 661. 662. 663. 664. 665. 666. 667. 668. 669. 670. 671. 672. 673. 674. 675. 676. 677. 678. 679. 680. 681. 682. 683. 684. 685. 686. 687. 688. 689. 690. 691. 692. 693. 694. 695. 696. 697. 698. 699. 700. 701. 702. 703. 704. 705. 706. 707. 708. 709. 710. 711. 712. 713. 714. 715. 716. 717. 718. 719. 720. 721. 722. 723. 724. 725. 726. 727. 728. 729. 730. 731. 732. 733. 734. 735. 736. 737. 738. 739. 740. 741. 742. 743. 744. 745. 746. 747. 748. 749. 750. 751. 752. 753. 754. 755. 756. 757. 758. 759. 760. 761. 762. 763. 764. 765. 766. 767. 768. 769. 770. 771. 772. 773. 774. 775. 776. 777. 778. 779. 780. 781. 782. 783. 784. 785. 786. 787. 788. 789. 790. 791. 792. 793. 794. 795. 796. 797. 798. 799. 800. 801. 802. 803. 804. 805. 806. 807. 808. 809. 810. 811. 812. 813. 814. 815. 816. 817. 818. 819. 820. 821. 822. 823. 824. 825. 826. 827. 828. 829. 830. 831. 832. 833. 834. 835. 836. 837. 838. 839. 840.

100

1. The first step is to identify the problem or question that needs to be answered. This involves understanding the context and the specific requirements of the task.

1. The first step is to identify the problem or question that needs to be addressed. This involves understanding the context and the specific requirements of the task.

...the ...

RECEIVED 1990 APR 20

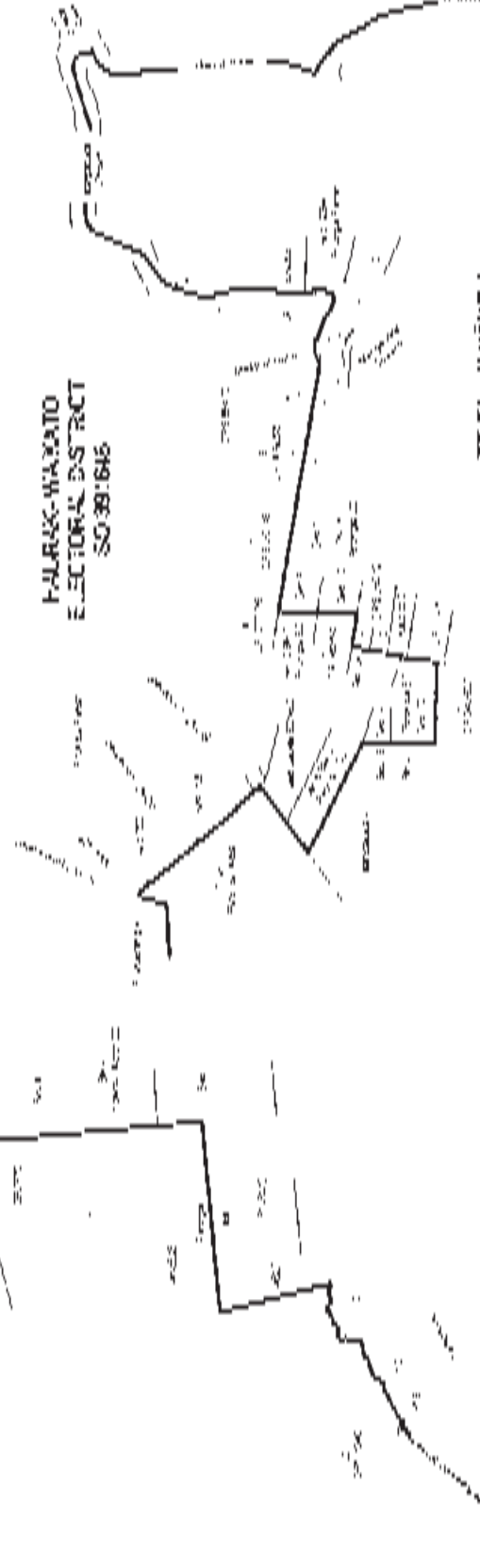
245

1990-1991  
 1992-1993  
 1994-1995  
 1996-1997  
 1998-1999  
 2000-2001  
 2002-2003  
 2004-2005  
 2006-2007  
 2008-2009  
 2010-2011  
 2012-2013  
 2014-2015  
 2016-2017  
 2018-2019  
 2020-2021  
 2022-2023  
 2024-2025  
 2026-2027  
 2028-2029  
 2030-2031  
 2032-2033  
 2034-2035  
 2036-2037  
 2038-2039  
 2040-2041  
 2042-2043  
 2044-2045  
 2046-2047  
 2048-2049  
 2050-2051  
 2052-2053  
 2054-2055  
 2056-2057  
 2058-2059  
 2060-2061  
 2062-2063  
 2064-2065  
 2066-2067  
 2068-2069  
 2070-2071  
 2072-2073  
 2074-2075  
 2076-2077  
 2078-2079  
 2080-2081  
 2082-2083  
 2084-2085  
 2086-2087  
 2088-2089  
 2090-2091  
 2092-2093  
 2094-2095  
 2096-2097  
 2098-2099  
 2100-2101  
 2102-2103  
 2104-2105  
 2106-2107  
 2108-2109  
 2110-2111  
 2112-2113  
 2114-2115  
 2116-2117  
 2118-2119  
 2120-2121  
 2122-2123  
 2124-2125  
 2126-2127  
 2128-2129  
 2130-2131  
 2132-2133  
 2134-2135  
 2136-2137  
 2138-2139  
 2140-2141  
 2142-2143  
 2144-2145  
 2146-2147  
 2148-2149  
 2150-2151  
 2152-2153  
 2154-2155  
 2156-2157  
 2158-2159  
 2160-2161  
 2162-2163  
 2164-2165  
 2166-2167  
 2168-2169  
 2170-2171  
 2172-2173  
 2174-2175  
 2176-2177  
 2178-2179  
 2180-2181  
 2182-2183  
 2184-2185  
 2186-2187  
 2188-2189  
 2190-2191  
 2192-2193  
 2194-2195  
 2196-2197  
 2198-2199  
 2200-2201  
 2202-2203  
 2204-2205  
 2206-2207  
 2208-2209  
 2210-2211  
 2212-2213  
 2214-2215  
 2216-2217  
 2218-2219  
 2220-2221  
 2222-2223  
 2224-2225  
 2226-2227  
 2228-2229  
 2230-2231  
 2232-2233  
 2234-2235  
 2236-2237  
 2238-2239  
 2240-2241  
 2242-2243  
 2244-2245  
 2246-2247  
 2248-2249  
 2250-2251  
 2252-2253  
 2254-2255  
 2256-2257  
 2258-2259  
 2260-2261  
 2262-2263  
 2264-2265  
 2266-2267  
 2268-2269  
 2270-2271  
 2272-2273  
 2274-2275  
 2276-2277  
 2278-2279  
 2280-2281  
 2282-2283  
 2284-2285  
 2286-2287  
 2288-2289  
 2290-2291  
 2292-2293  
 2294-2295  
 2296-2297  
 2298-2299  
 2300-2301  
 2302-2303  
 2304-2305  
 2306-2307  
 2308-2309  
 2310-2311  
 2312-2313  
 2314-2315  
 2316-2317  
 2318-2319  
 2320-2321  
 2322-2323  
 2324-2325  
 2326-2327  
 2328-2329  
 2330-2331  
 2332-2333  
 2334-2335  
 2336-2337  
 2338-2339  
 2340-2341  
 2342-2343  
 2344-2345  
 2346-2347  
 2348-2349  
 2350-2351  
 2352-2353  
 2354-2355  
 2356-2357  
 2358-2359  
 2360-2361  
 2362-2363  
 2364-2365  
 2366-2367  
 2368-2369  
 2370-2371  
 2372-2373  
 2374-2375  
 2376-2377  
 2378-2379  
 2380-2381  
 2382-2383  
 2384-2385  
 2386-2387  
 2388-2389  
 2390-2391  
 2392-2393  
 2394-2395  
 2396-2397  
 2398-2399  
 2400-2401  
 2402-2403  
 2404-2405  
 2406-2407  
 2408-2409  
 2410-2411  
 2412-2413  
 2414-2415  
 2416-2417  
 2418-2419  
 2420-2421  
 2422-2423  
 2424-2425  
 2426-2427  
 2428-2429  
 2430-2431  
 2432-2433  
 2434-2435  
 2436-2437  
 2438-2439  
 2440-2441  
 2442-2443  
 2444-2445  
 2446-2447  
 2448-2449  
 2450-2451  
 2452-2453  
 2454-2455  
 2456-2457  
 2458-2459  
 2460-2461  
 2462-2463  
 2464-2465  
 2466-2467  
 2468-2469  
 2470-2471  
 2472-2473  
 2474-2475  
 2476-2477  
 2478-2479  
 2480-2481  
 2482-2483  
 2484-2485  
 2486-2487  
 2488-2489  
 2490-2491  
 2492-2493  
 2494-2495  
 2496-2497  
 2498-2499  
 2500-2501  
 2502-2503  
 2504-2505  
 2506-2507  
 2508-2509  
 2510-2511  
 2512-2513  
 2514-2515  
 2516-2517  
 2518-2519  
 2520-2521  
 2522-2523  
 2524-2525  
 2526-2527  
 2528-2529  
 2530-2531  
 2532-2533  
 2534-2535  
 2536-2537  
 2538-2539  
 2540-2541  
 2542-2543  
 2544-2545  
 2546-2547  
 2548-2549  
 2550-2551  
 2552-2553  
 2554-2555  
 2556-2557  
 2558-2559  
 2560-2561  
 2562-2563  
 2564-2565  
 2566-2567  
 2568-2569  
 2570-2571  
 2572-2573  
 257



3674  
ECC-0241572  
SC 36154

ALBANY, N.Y. (AP) — The Albany County Board of Health on Tuesday approved a resolution to support the federal Food and Drug Administration's proposed rule to require the use of the term "trans fat" on food labels.



549.0605  
LOCAL DISTRICT  
HALL-WARREN

279:06:08  
JUL 21 1960  
FBI - NEW YORK

James E. Smith  
President

Diagram 3  
Total Score

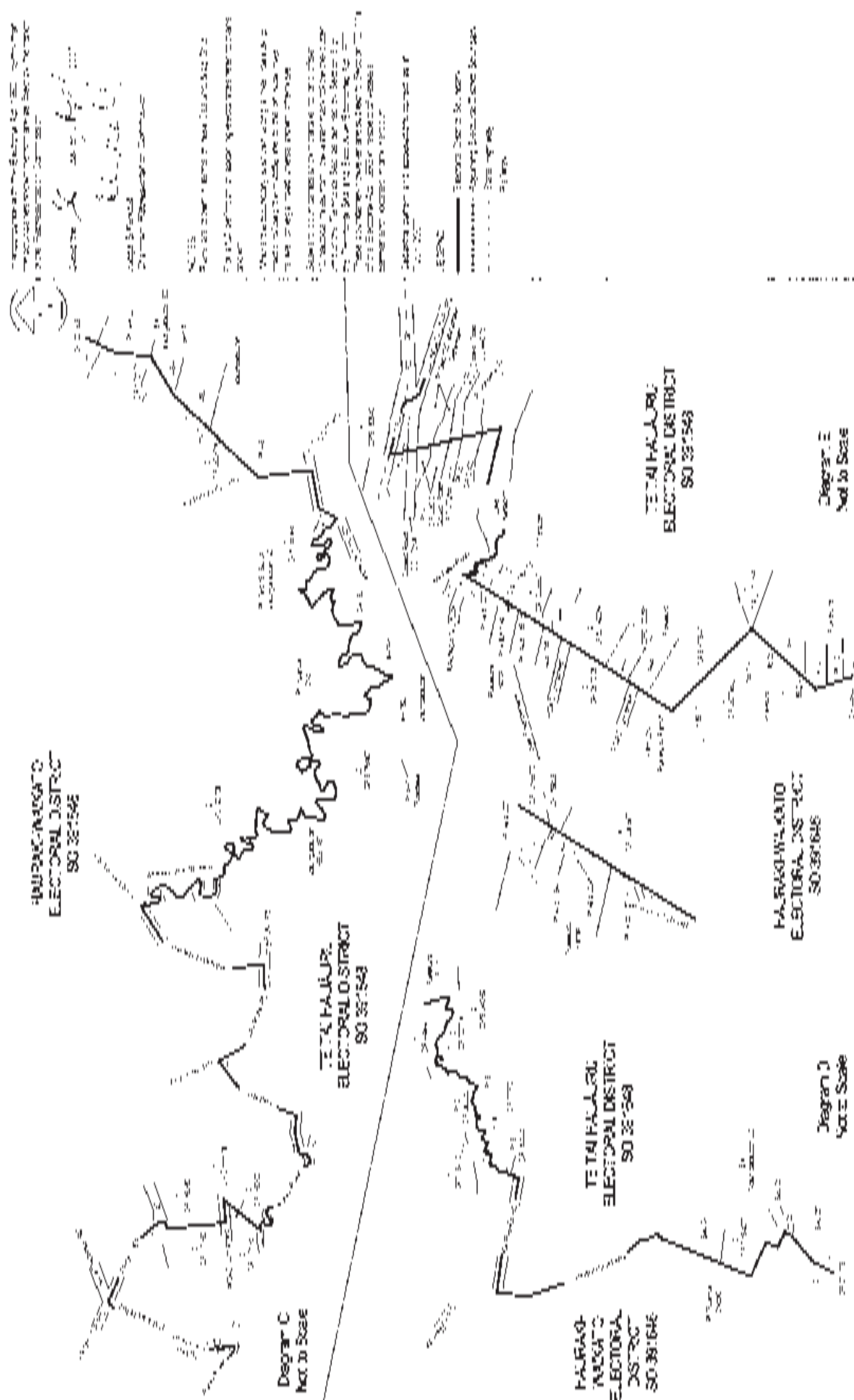
Revised 2010-01-20

TE TAI HAUAURU ELECTORAL DISTRICT  
BAGRAM SHEET

1997, 1998, 1999, 2000, 2001, 2002, 2003, 2004, 2005, 2006, 2007, 2008, 2009, 2010, 2011, 2012, 2013, 2014, 2015, 2016, 2017, 2018, 2019, 2020, 2021, 2022, 2023, 2024, 2025, 2026, 2027, 2028, 2029, 2030, 2031, 2032, 2033, 2034, 2035, 2036, 2037, 2038, 2039, 2040, 2041, 2042, 2043, 2044, 2045, 2046, 2047, 2048, 2049, 2050, 2051, 2052, 2053, 2054, 2055, 2056, 2057, 2058, 2059, 2060, 2061, 2062, 2063, 2064, 2065, 2066, 2067, 2068, 2069, 2070, 2071, 2072, 2073, 2074, 2075, 2076, 2077, 2078, 2079, 2080, 2081, 2082, 2083, 2084, 2085, 2086, 2087, 2088, 2089, 2090, 2091, 2092, 2093, 2094, 2095, 2096, 2097, 2098, 2099, 2100, 2101, 2102, 2103, 2104, 2105, 2106, 2107, 2108, 2109, 2110, 2111, 2112, 2113, 2114, 2115, 2116, 2117, 2118, 2119, 2120, 2121, 2122, 2123, 2124, 2125, 2126, 2127, 2128, 2129, 2130, 2131, 2132, 2133, 2134, 2135, 2136, 2137, 2138, 2139, 2140, 2141, 2142, 2143, 2144, 2145, 2146, 2147, 2148, 2149, 2150, 2151, 2152, 2153, 2154, 2155, 2156, 2157, 2158, 2159, 2160, 2161, 2162, 2163, 2164, 2165, 2166, 2167, 2168, 2169, 2170, 2171, 2172, 2173, 2174, 2175, 2176, 2177, 2178, 2179, 2180, 2181, 2182, 2183, 2184, 2185, 2186, 2187, 2188, 2189, 2190, 2191, 2192, 2193, 2194, 2195, 2196, 2197, 2198, 2199, 2200, 2201, 2202, 2203, 2204, 2205, 2206, 2207, 2208, 2209, 2210, 2211, 2212, 2213, 2214, 2215, 2216, 2217, 2218, 2219, 2220, 2221, 2222, 2223, 2224, 2225, 2226, 2227, 2228, 2229, 2230, 2231, 2232, 2233, 2234, 2235, 2236, 2237, 2238, 2239, 2240, 2241, 2242, 2243, 2244, 2245, 2246, 2247, 2248, 2249, 2250, 2251, 2252, 2253, 2254, 2255, 2256, 2257, 2258, 2259, 2260, 2261, 2262, 2263, 2264, 2265, 2266, 2267, 2268, 2269, 2270, 2271, 2272, 2273, 2274, 2275, 2276, 2277, 2278, 2279, 2280, 2281, 2282, 2283, 2284, 2285, 2286, 2287, 2288, 2289, 2290, 2291, 2292, 2293, 2294, 2295, 2296, 2297, 2298, 2299, 2300, 2301, 2302, 2303, 2304, 2305, 2306, 2307, 2308, 2309, 2310, 2311, 2312, 2313, 2314, 2315, 2316, 2317, 2318, 2319, 2320, 2321, 2322, 2323, 2324, 2325, 2326, 2327, 2328, 2329, 2330, 2331, 2332, 2333, 2334, 2335, 2336, 2337, 2338, 2339, 2340, 2341, 2342, 2343, 2344, 2345, 2346, 2347, 2348, 2349, 2350, 2351, 2352, 2353, 2354, 2355, 2356, 2357, 2358, 2359, 2360, 2361, 2362, 2363, 2364, 2365, 2366, 2367, 2368, 2369, 2370, 2371, 2372, 2373, 2374, 2375, 2376, 2377, 2378, 2379, 2380, 2381, 2382, 2383, 2384, 2385, 2386, 2387, 2388, 2389, 2390, 2391, 2392, 2393, 2394, 2395, 2396, 2397, 2398, 2399, 2400, 2401, 2402, 2403, 2404, 2405, 2406, 2407, 2408, 2409, 2410, 2411, 2412, 2413, 2414, 2415, 2416, 2417, 2418, 2419, 2420, 2421, 2422, 2423, 2424, 2425, 2426, 2427, 2428, 2429, 2430, 2431, 2432, 2433, 2434, 2435, 2436, 2437, 2438, 2439, 2440, 2441, 2442, 2443, 2444, 2445, 2446, 2447, 2448, 2449, 2450, 2451, 2452, 2453, 2454, 2455, 2456, 2457, 2458, 2459, 2460, 2461, 2462, 2463, 2464, 2465, 2466, 2467, 2468, 2469, 2470, 2471, 2472, 2473, 2474, 2475, 2476, 2477, 2478, 2479, 2480, 2481, 2482, 2483, 2484, 2485, 2486, 2487, 2488, 2489, 2490, 2491, 2492, 2493, 2494, 2495, 2496, 2497, 2498, 2499, 2500, 2501, 2502, 2503, 2504, 2505, 2506, 2507, 2508, 2509, 2510, 2511, 2512, 2513, 2514, 2515, 2516, 2517, 2518, 2519, 2520, 2521, 2522, 2523, 2524, 2525, 2526, 2527, 2528, 2529, 2530, 2531, 2532, 2533, 2534, 2535, 2536, 2537, 2538, 2539, 2540, 2541, 2542, 2543, 2544, 2545, 2546, 2547, 2548, 2549, 2550, 2551, 2552, 2553, 2554, 2555, 2556, 2557, 2558, 2559, 2560, 2561, 2562, 2563, 2564, 2565, 2566, 2567, 2568, 2569, 2570, 2571, 2572, 2573, 2574, 2575, 2576, 2577, 2578, 2579, 2580, 2581, 2582, 2583, 2584, 2585, 2586, 2587, 2588, 2589, 2590, 2591, 2592, 2593, 2594, 2595, 2596, 2597, 2598, 2599, 2600, 2601, 2602, 2603, 2604, 2605, 2606, 2607, 2608, 2609, 2610, 2611, 2612, 2613, 2614, 2615, 2616, 2617, 2618, 2619, 2620, 2621, 2622, 2623, 2624, 2625, 2626, 2627, 2628, 2629, 2630, 2631, 2632, 2633, 2634, 2635, 2636, 2637, 2638, 2639, 2640, 2641, 2642, 2643, 2644, 2645, 2646, 2647, 2648, 2649, 2650, 2651, 2652, 2653, 2654, 2655, 2656, 2657, 2658, 2659, 2660, 2661, 2662, 2663, 2664, 2665, 2666, 2667, 2668, 2669, 2670, 2671, 2672, 2673, 2674, 2675, 2676, 2677, 2678, 26

朱

SO 391649



|                                |                                   |               |              |
|--------------------------------|-----------------------------------|---------------|--------------|
| Representation Commission 2022 | Taitai Hauāuru Electoral District | Diagram Sheet | Sheet 3 of 3 |
| SO 391646                      | SO 391648                         | SO 391648     | SO 391648    |

1. THE BOUNDARY OF THE DISTRICT  
IS SHOWN BY A DOTTED LINE  
AND THE BOUNDARY OF THE  
ELECTORAL DISTRICT BY A  
SOLID LINE.

2. THE BOUNDARY OF THE  
DISTRICT IS SHOWN BY A  
DOTTED LINE.

3. THE BOUNDARY OF THE  
ELECTORAL DISTRICT IS  
SHOWN BY A SOLID LINE.

4. THE BOUNDARY OF THE  
DISTRICT IS SHOWN BY A  
DOTTED LINE.

5. THE BOUNDARY OF THE  
DISTRICT IS SHOWN BY A  
DOTTED LINE.

6. THE BOUNDARY OF THE  
DISTRICT IS SHOWN BY A  
DOTTED LINE.

7. THE BOUNDARY OF THE  
DISTRICT IS SHOWN BY A  
DOTTED LINE.

8. THE BOUNDARY OF THE  
DISTRICT IS SHOWN BY A  
DOTTED LINE.

9. THE BOUNDARY OF THE  
DISTRICT IS SHOWN BY A  
DOTTED LINE.

10. THE BOUNDARY OF THE  
DISTRICT IS SHOWN BY A  
DOTTED LINE.

11. THE BOUNDARY OF THE  
DISTRICT IS SHOWN BY A  
DOTTED LINE.

12. THE BOUNDARY OF THE  
DISTRICT IS SHOWN BY A  
DOTTED LINE.

13. THE BOUNDARY OF THE  
DISTRICT IS SHOWN BY A  
DOTTED LINE.

14. THE BOUNDARY OF THE  
DISTRICT IS SHOWN BY A  
DOTTED LINE.

15. THE BOUNDARY OF THE  
DISTRICT IS SHOWN BY A  
DOTTED LINE.

16. THE BOUNDARY OF THE  
DISTRICT IS SHOWN BY A  
DOTTED LINE.

17. THE BOUNDARY OF THE  
DISTRICT IS SHOWN BY A  
DOTTED LINE.

18. THE BOUNDARY OF THE  
DISTRICT IS SHOWN BY A  
DOTTED LINE.

19. THE BOUNDARY OF THE  
DISTRICT IS SHOWN BY A  
DOTTED LINE.

20. THE BOUNDARY OF THE  
DISTRICT IS SHOWN BY A  
DOTTED LINE.

21. THE BOUNDARY OF THE  
DISTRICT IS SHOWN BY A  
DOTTED LINE.

22. THE BOUNDARY OF THE  
DISTRICT IS SHOWN BY A  
DOTTED LINE.

23. THE BOUNDARY OF THE  
DISTRICT IS SHOWN BY A  
DOTTED LINE.

24. THE BOUNDARY OF THE  
DISTRICT IS SHOWN BY A  
DOTTED LINE.

25. THE BOUNDARY OF THE  
DISTRICT IS SHOWN BY A  
DOTTED LINE.

26. THE BOUNDARY OF THE  
DISTRICT IS SHOWN BY A  
DOTTED LINE.

27. THE BOUNDARY OF THE  
DISTRICT IS SHOWN BY A  
DOTTED LINE.

28. THE BOUNDARY OF THE  
DISTRICT IS SHOWN BY A  
DOTTED LINE.

29. THE BOUNDARY OF THE  
DISTRICT IS SHOWN BY A  
DOTTED LINE.

30. THE BOUNDARY OF THE  
DISTRICT IS SHOWN BY A  
DOTTED LINE.

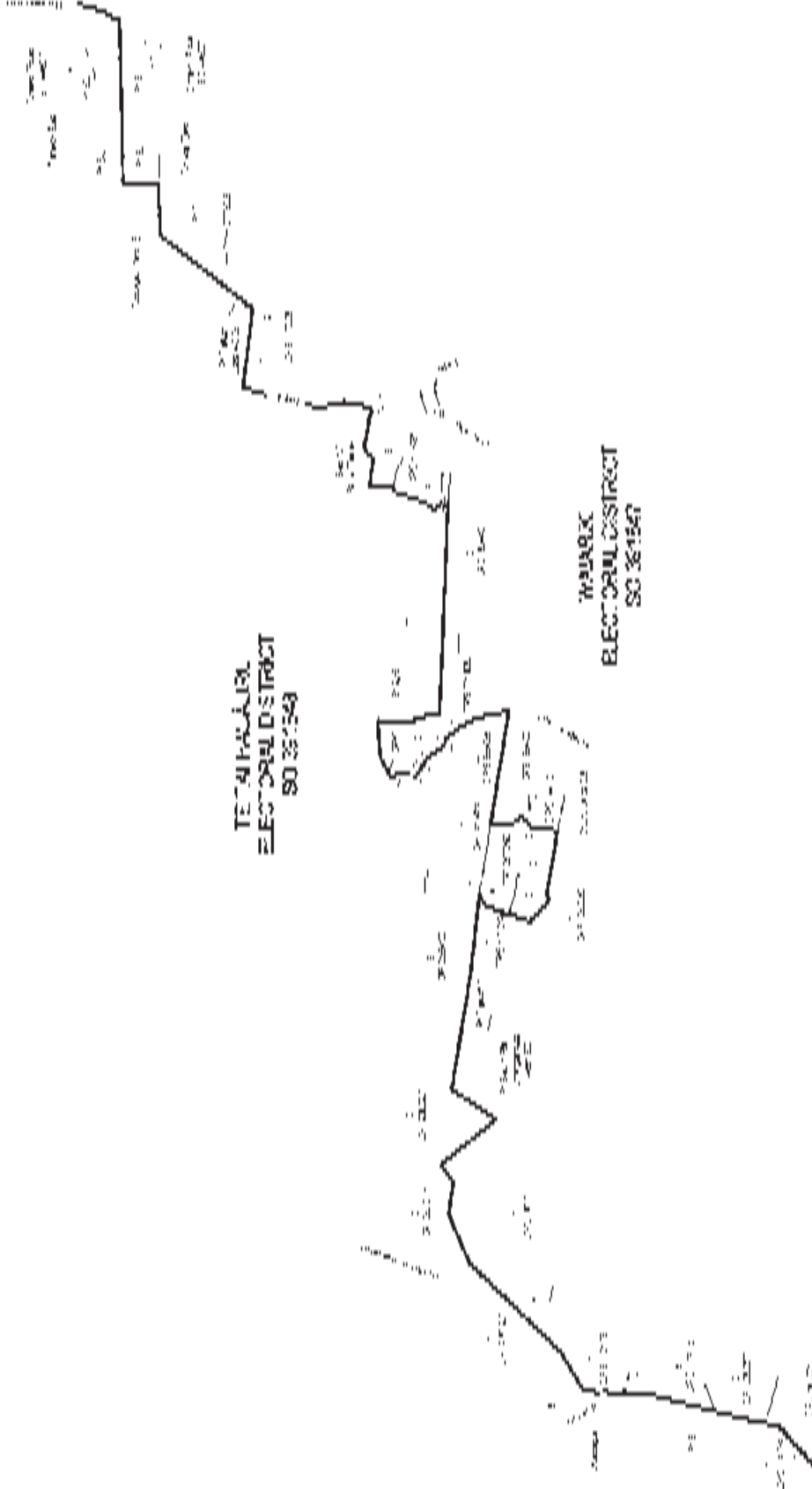
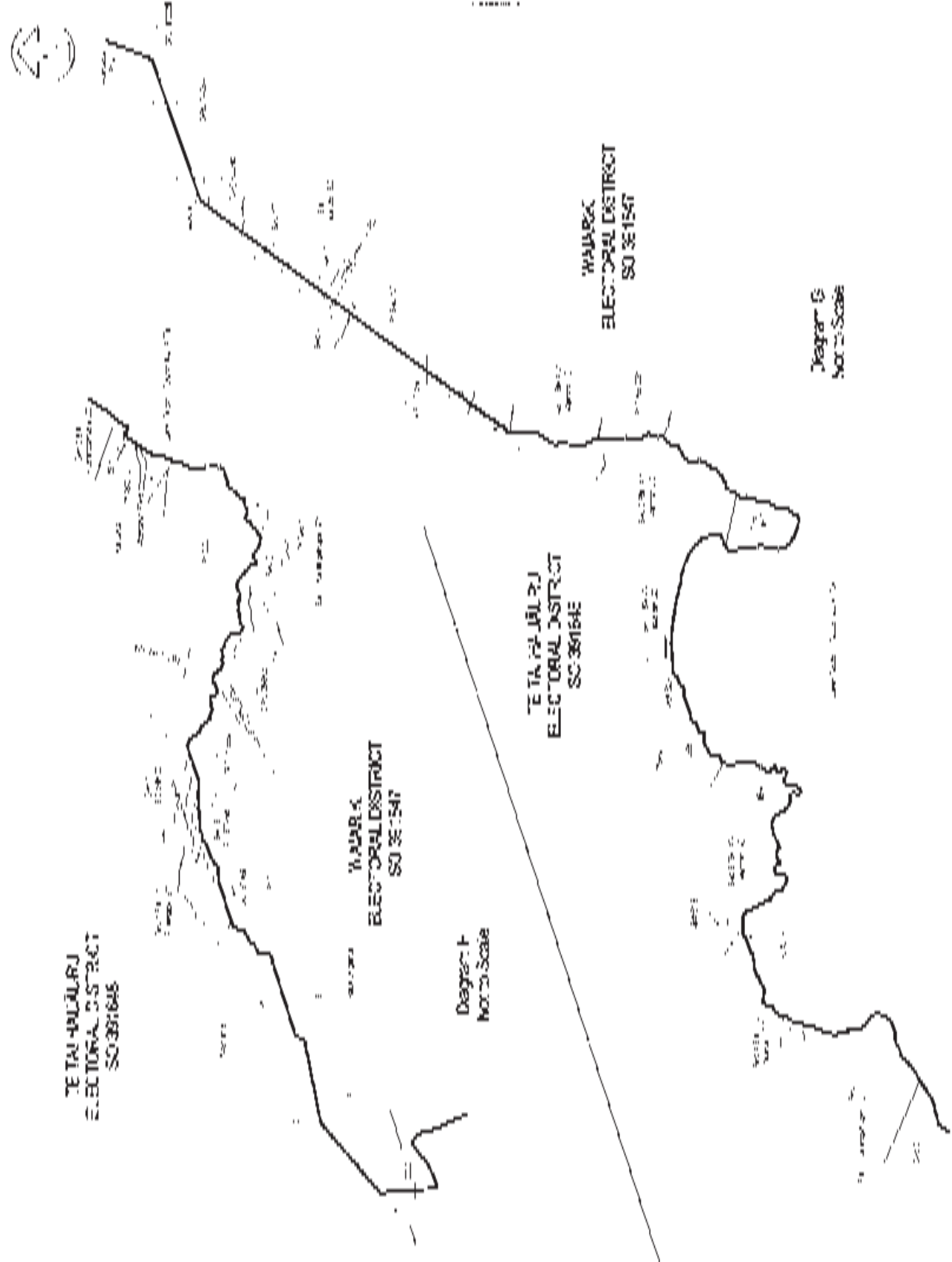


Diagram:  
Not to Scale

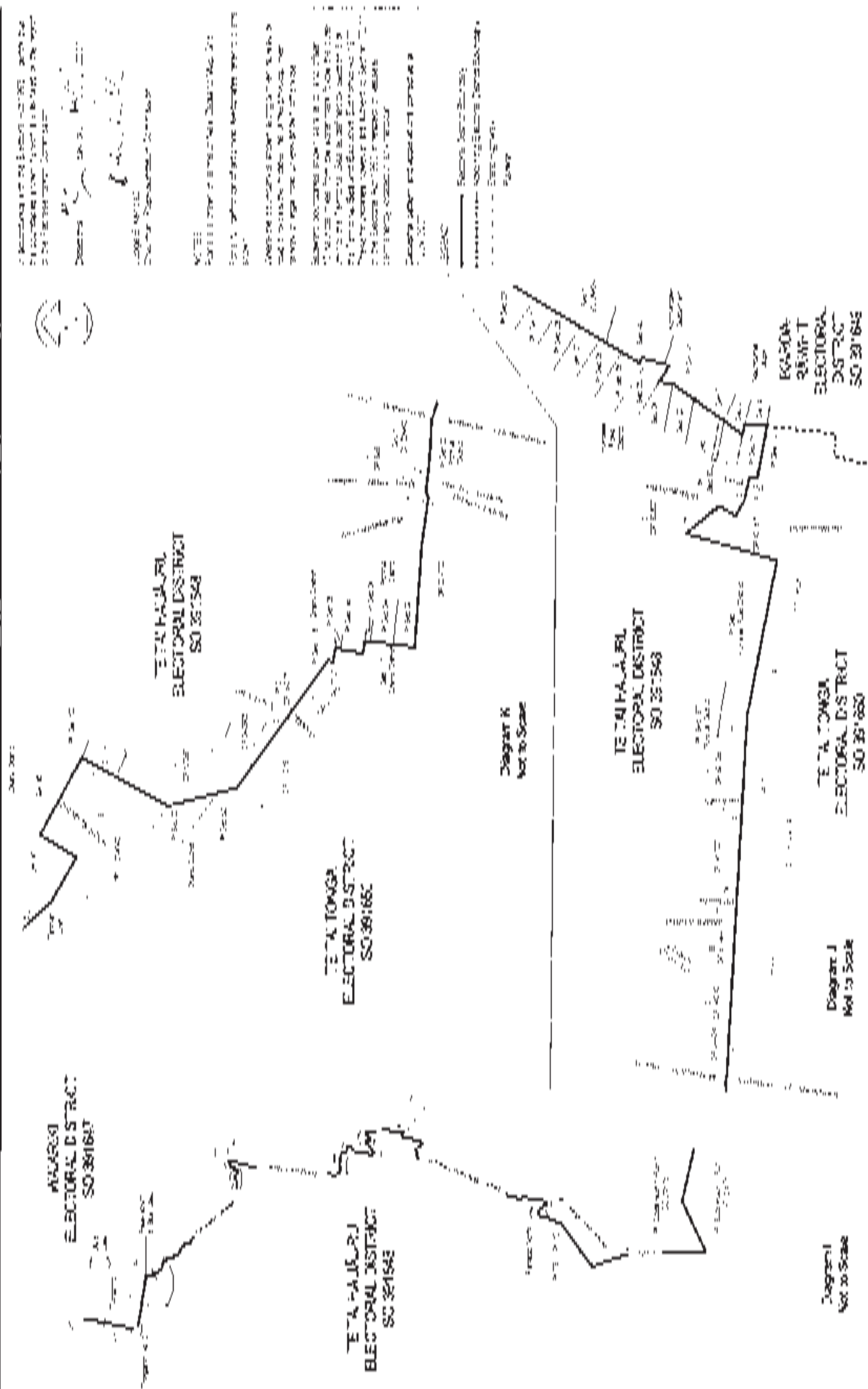
|                            |                                  |                     |              |
|----------------------------|----------------------------------|---------------------|--------------|
| Electorate Commission 2017 | TE TA HAUJURU ELECTORAL DISTRICT | PREPARED BY: [Name] | Sheet 4 of 5 |
|                            | DIAGRAM SHEET                    | DATE: [Date]        | SC 391648    |

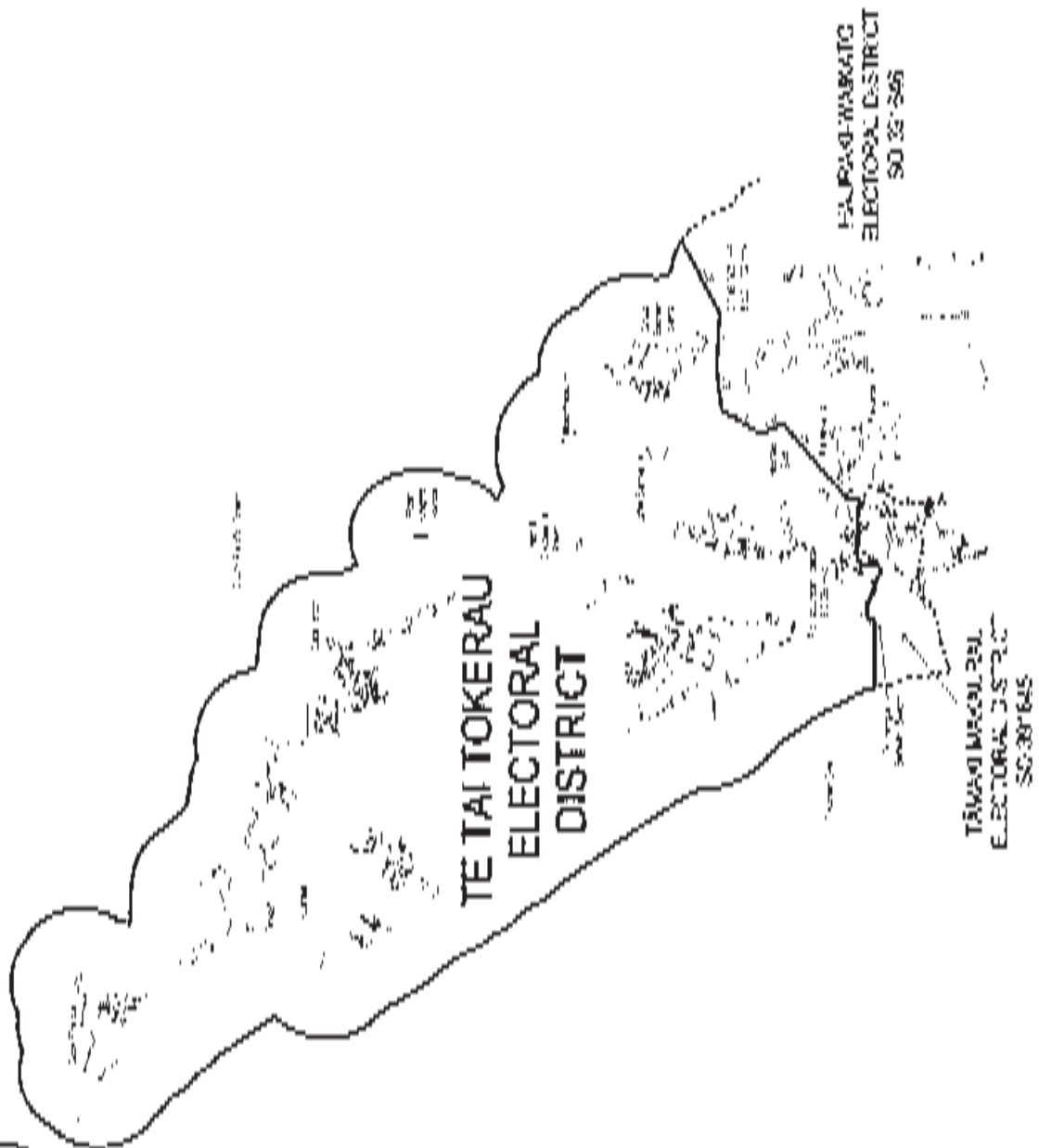
NOTES:  
1. THIS MAP IS THE PROPERTY OF THE ELECTORAL DISTRICTS COMMISSION AND IS NOT TO BE REPRODUCED OR TRANSMITTED IN ANY FORM OR BY ANY MEANS, ELECTRONIC OR MECHANICAL, INCLUDING PHOTOCOPYING, RECORDING, OR BY ANY INFORMATION STORAGE AND RETRIEVAL SYSTEM, WITHOUT THE WRITTEN PERMISSION OF THE COMMISSION.  
2. THE COMMISSION IS NOT RESPONSIBLE FOR ANY LOSS OR DAMAGE TO ANY PERSON OR PROPERTY, OR FOR ANY INJURY TO ANY PERSON, ARISING FROM THE USE OF THIS MAP.  
3. THE COMMISSION IS NOT RESPONSIBLE FOR ANY LOSS OF OR DAMAGE TO ANY PERSON OR PROPERTY, OR FOR ANY INJURY TO ANY PERSON, ARISING FROM THE USE OF THIS MAP.  
4. THE COMMISSION IS NOT RESPONSIBLE FOR ANY LOSS OF OR DAMAGE TO ANY PERSON OR PROPERTY, OR FOR ANY INJURY TO ANY PERSON, ARISING FROM THE USE OF THIS MAP.  
5. THE COMMISSION IS NOT RESPONSIBLE FOR ANY LOSS OF OR DAMAGE TO ANY PERSON OR PROPERTY, OR FOR ANY INJURY TO ANY PERSON, ARISING FROM THE USE OF THIS MAP.  
6. THE COMMISSION IS NOT RESPONSIBLE FOR ANY LOSS OF OR DAMAGE TO ANY PERSON OR PROPERTY, OR FOR ANY INJURY TO ANY PERSON, ARISING FROM THE USE OF THIS MAP.  
7. THE COMMISSION IS NOT RESPONSIBLE FOR ANY LOSS OF OR DAMAGE TO ANY PERSON OR PROPERTY, OR FOR ANY INJURY TO ANY PERSON, ARISING FROM THE USE OF THIS MAP.  
8. THE COMMISSION IS NOT RESPONSIBLE FOR ANY LOSS OF OR DAMAGE TO ANY PERSON OR PROPERTY, OR FOR ANY INJURY TO ANY PERSON, ARISING FROM THE USE OF THIS MAP.  
9. THE COMMISSION IS NOT RESPONSIBLE FOR ANY LOSS OF OR DAMAGE TO ANY PERSON OR PROPERTY, OR FOR ANY INJURY TO ANY PERSON, ARISING FROM THE USE OF THIS MAP.  
10. THE COMMISSION IS NOT RESPONSIBLE FOR ANY LOSS OF OR DAMAGE TO ANY PERSON OR PROPERTY, OR FOR ANY INJURY TO ANY PERSON, ARISING FROM THE USE OF THIS MAP.



|                                |                                                    |                                                           |              |
|--------------------------------|----------------------------------------------------|-----------------------------------------------------------|--------------|
| Representation Commission 2022 | TE TAI HAUĀURU ELECTORAL DISTRICT<br>DIAGRAM SHEET | PREPARED BY: Simon G. G. M. M. M.<br>Date: September 2022 | Sheet 3 of 3 |
|                                |                                                    | Scale: 1:50,000                                           | SO 361648    |







THE ELECTORAL DISTRICTS ACT 1993  
SECTION 107  
THE ELECTORAL DISTRICTS (TE TAI TOKERAU) ORDER 1993

NOTES  
1. THE DISTRICT IS BOUND BY THE COASTLINE OF NEW ZEALAND.  
2. THE DISTRICT IS BOUND BY THE COASTLINE OF NEW ZEALAND.  
3. THE DISTRICT IS BOUND BY THE COASTLINE OF NEW ZEALAND.  
4. THE DISTRICT IS BOUND BY THE COASTLINE OF NEW ZEALAND.  
5. THE DISTRICT IS BOUND BY THE COASTLINE OF NEW ZEALAND.  
6. THE DISTRICT IS BOUND BY THE COASTLINE OF NEW ZEALAND.  
7. THE DISTRICT IS BOUND BY THE COASTLINE OF NEW ZEALAND.  
8. THE DISTRICT IS BOUND BY THE COASTLINE OF NEW ZEALAND.  
9. THE DISTRICT IS BOUND BY THE COASTLINE OF NEW ZEALAND.  
10. THE DISTRICT IS BOUND BY THE COASTLINE OF NEW ZEALAND.

PRINTED BY: Simon & Schuster  
DATE: 10/10/2013

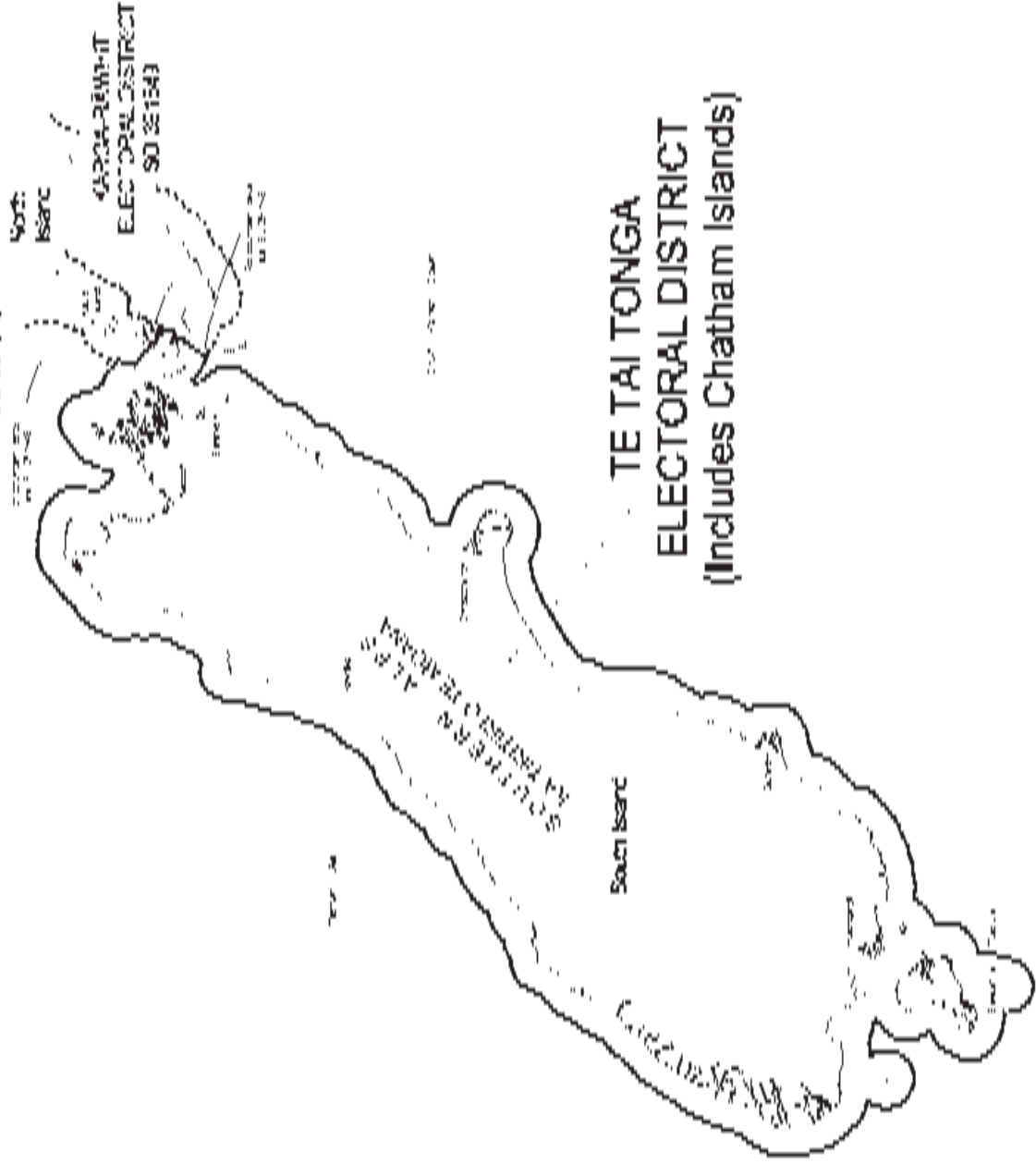
Sheet 1 of 1  
SO 331644

TE TAI TOKERAU ELECTORAL DISTRICT

Representation Commission 2007



TE TAI TONGA  
ELECTORAL DISTRICT  
SO 391650



TE TAI TONGA  
ELECTORAL DISTRICT  
(Includes Chatham Islands)

THE ELECTORAL DISTRICTS ACT 1992  
SECTION 10(1) - THE ELECTORAL DISTRICTS  
COMMISSION  
Date: 10/10/2007  
By: [Signature]  
Name: [Name]

NOTE:  
The Electoral Districts Commission has  
been established under the Electoral  
Districts Act 1992.  
The Commission is responsible for  
the administration of the Electoral  
Districts Act 1992 and the  
Electoral Districts Commission  
Regulations 1992.  
The Commission is also responsible  
for the administration of the  
Electoral Districts Commission  
Regulations 1992.  
The Commission is also responsible  
for the administration of the  
Electoral Districts Commission  
Regulations 1992.  
The Commission is also responsible  
for the administration of the  
Electoral Districts Commission  
Regulations 1992.

Page 1 of 1

|                                     |                                 |                                                                 |               |
|-------------------------------------|---------------------------------|-----------------------------------------------------------------|---------------|
| Representation: District 33 on 2007 | TE TAI TONGA ELECTORAL DISTRICT | Electoral District: District 33 on 2007<br>Date: September 2007 | Sheet: 1 of 1 |
|                                     |                                 |                                                                 | SO 391650     |

APPROVED BY THE ELECTORAL COMMISSION  
FOR THE PURPOSES OF THE  
ELECTIONS ACT 1993



DATE: 10/10/2017  
BY: [Signature]

THE ELECTORAL COMMISSION

WAIARIKI  
ELECTORAL DISTRICT

WAIARIKI  
ELECTORAL DISTRICT

WAIARIKI  
ELECTORAL DISTRICT

WAIARIKI  
ELECTORAL DISTRICT

WAIARIKI  
ELECTORAL DISTRICT

WAIARIKI  
ELECTORAL DISTRICT

WAIARIKI  
ELECTORAL DISTRICT

WAIARIKI  
ELECTORAL DISTRICT

WAIARIKI  
ELECTORAL DISTRICT

WAIARIKI  
ELECTORAL DISTRICT

WAIARIKI  
ELECTORAL DISTRICT

WAIARIKI  
ELECTORAL DISTRICT

WAIARIKI  
ELECTORAL DISTRICT

WAIARIKI  
ELECTORAL DISTRICT

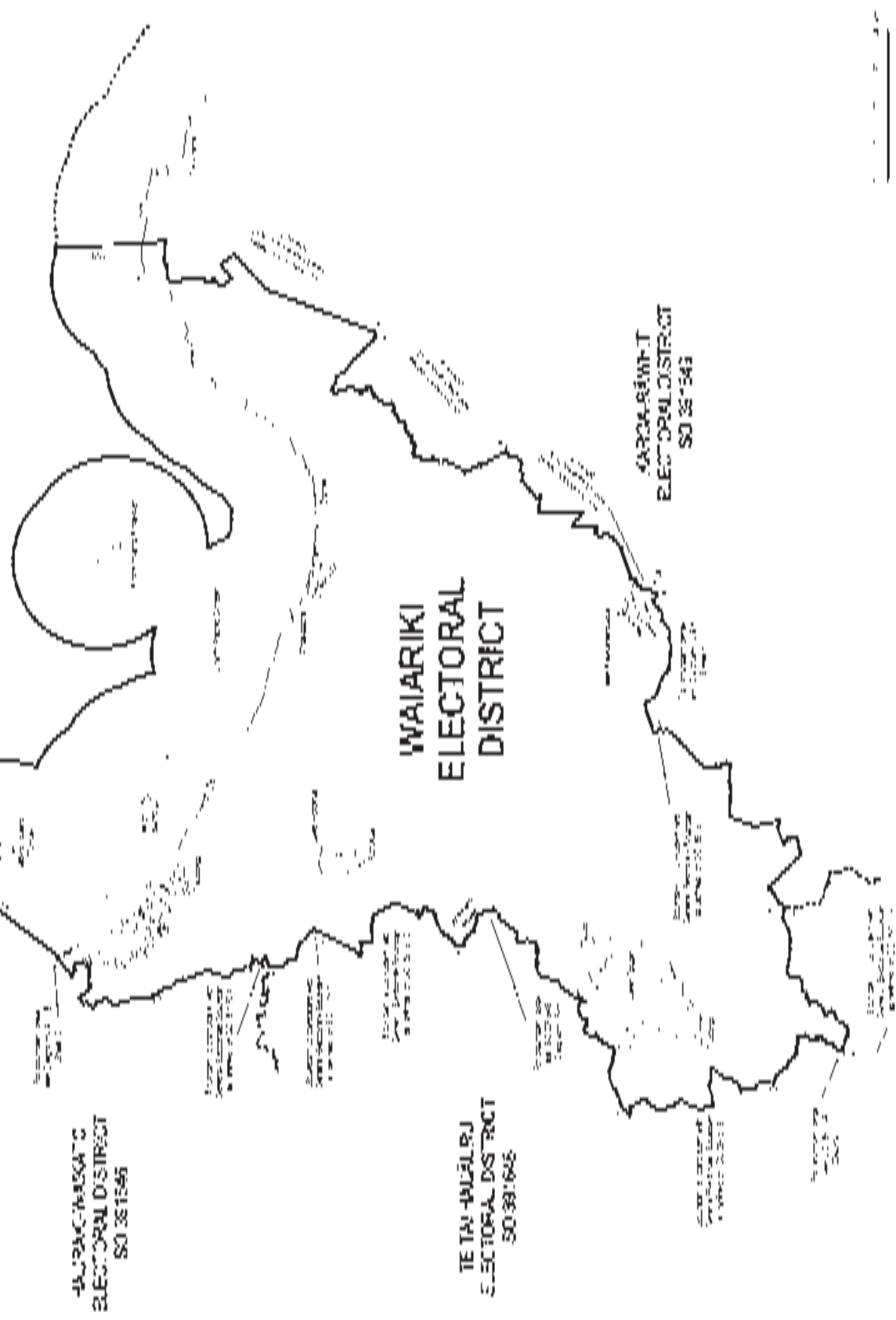
WAIARIKI  
ELECTORAL DISTRICT

WAIARIKI  
ELECTORAL DISTRICT

WAIARIKI  
ELECTORAL DISTRICT

WAIARIKI  
ELECTORAL DISTRICT

WAIARIKI  
ELECTORAL DISTRICT



TAIRĀHEMA  
ELECTORAL DISTRICT  
SO 351545

TE TAI HĀHAU  
ELECTORAL DISTRICT  
SO 391645

WAIARIKI  
ELECTORAL DISTRICT  
SO 351545

WAIARIKI  
ELECTORAL DISTRICT  
SO 351545

WAIARIKI  
ELECTORAL DISTRICT  
SO 351545

WAIARIKI  
ELECTORAL DISTRICT  
SO 351545

Sheet 1 of 5

SO 391647



WAIAR KI ELECTORAL DISTRICT  
Diagram A  
Not to Scale

WAIAR KI ELECTORAL DISTRICT  
Diagram B  
Not to Scale

WAIAR KI ELECTORAL DISTRICT  
Diagram C  
Not to Scale

WAIAR KI ELECTORAL DISTRICT  
Diagram D  
Not to Scale

WAIAR KI ELECTORAL DISTRICT  
Diagram E  
Not to Scale

WAIAR KI ELECTORAL DISTRICT  
Diagram F  
Not to Scale

WAIAR KI ELECTORAL DISTRICT  
Diagram G  
Not to Scale

WAIAR KI ELECTORAL DISTRICT  
Diagram H  
Not to Scale

WAIAR KI ELECTORAL DISTRICT  
Diagram I  
Not to Scale

WAIAR KI ELECTORAL DISTRICT  
Diagram J  
Not to Scale

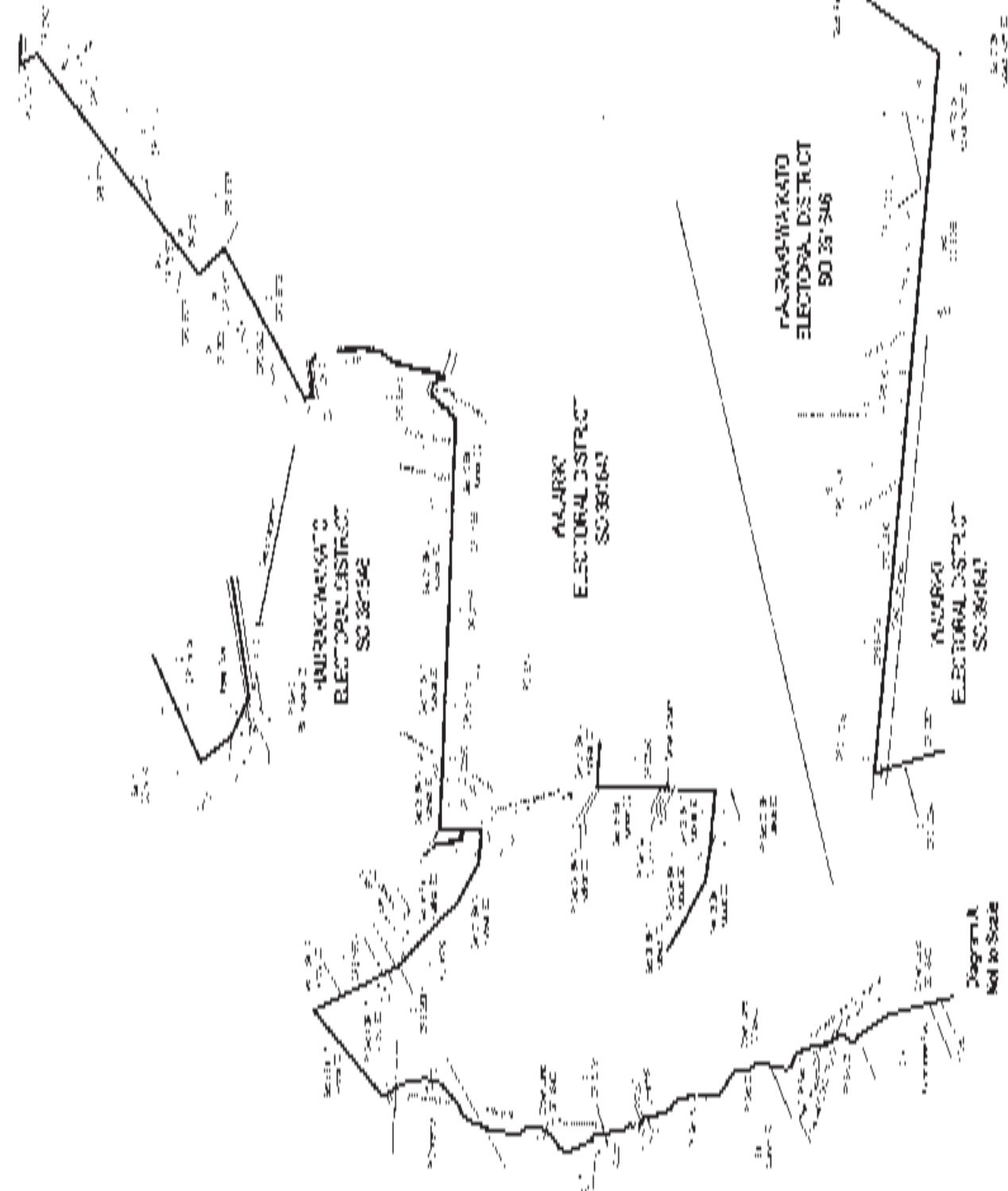
WAIAR KI ELECTORAL DISTRICT

WAIAR KI ELECTORAL DISTRICT

WAIAR KI ELECTORAL DISTRICT

WAIAR KI ELECTORAL DISTRICT

WAIAR KI ELECTORAL DISTRICT



Representation Commission 2007

# WAIAR KI ELECTORAL DISTRICT DIAGRAM SHEET

Prepared by: Shona C. M. M. L.  
Date: 2007/01/01

Sheet 2 of 2

SO 321647





1. THE DISTRICTS OF THE PROVINCE OF NORTHERN SOLOMON ISLANDS ARE DIVIDED INTO ELECTORAL DISTRICTS FOR THE PURPOSES OF ELECTIONS.

2. THE DISTRICTS ARE DIVIDED INTO ELECTORAL DISTRICTS FOR THE PURPOSES OF ELECTIONS.

3. THE DISTRICTS ARE DIVIDED INTO ELECTORAL DISTRICTS FOR THE PURPOSES OF ELECTIONS.

4. THE DISTRICTS ARE DIVIDED INTO ELECTORAL DISTRICTS FOR THE PURPOSES OF ELECTIONS.

WUJARIKI  
ELECTORAL DISTRICT  
SO 391647

KARAKA-RAMHT  
ELECTORAL DISTRICT  
SO 381543

AKURU  
ELECTORAL DISTRICT  
SO 391647

KARAKA-RAMHT  
ELECTORAL DISTRICT  
SO 381543

WUJARIKI  
ELECTORAL DISTRICT  
SO 391647

KARAKA-RAMHT  
ELECTORAL DISTRICT  
SO 381543

Diagram E  
Not to Scale

Diagram F  
Not to Scale

Diagram G  
Not to Scale

Legend  
— Boundary  
--- Boundary  
--- Boundary  
--- Boundary

Scale

Representative Commission 2011

WUJARIKI ELECTORAL DISTRICT  
DIAGRAM SHEET

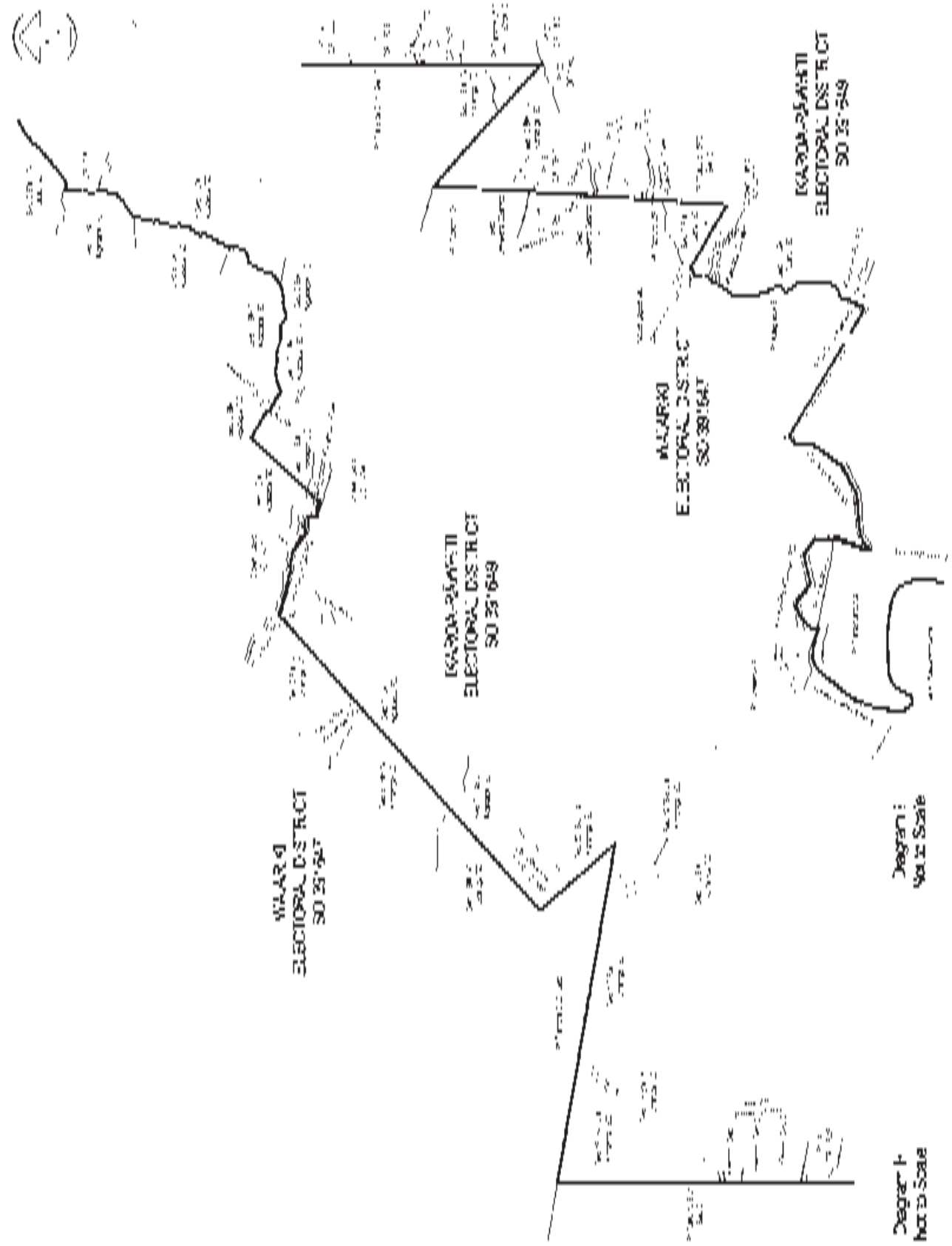
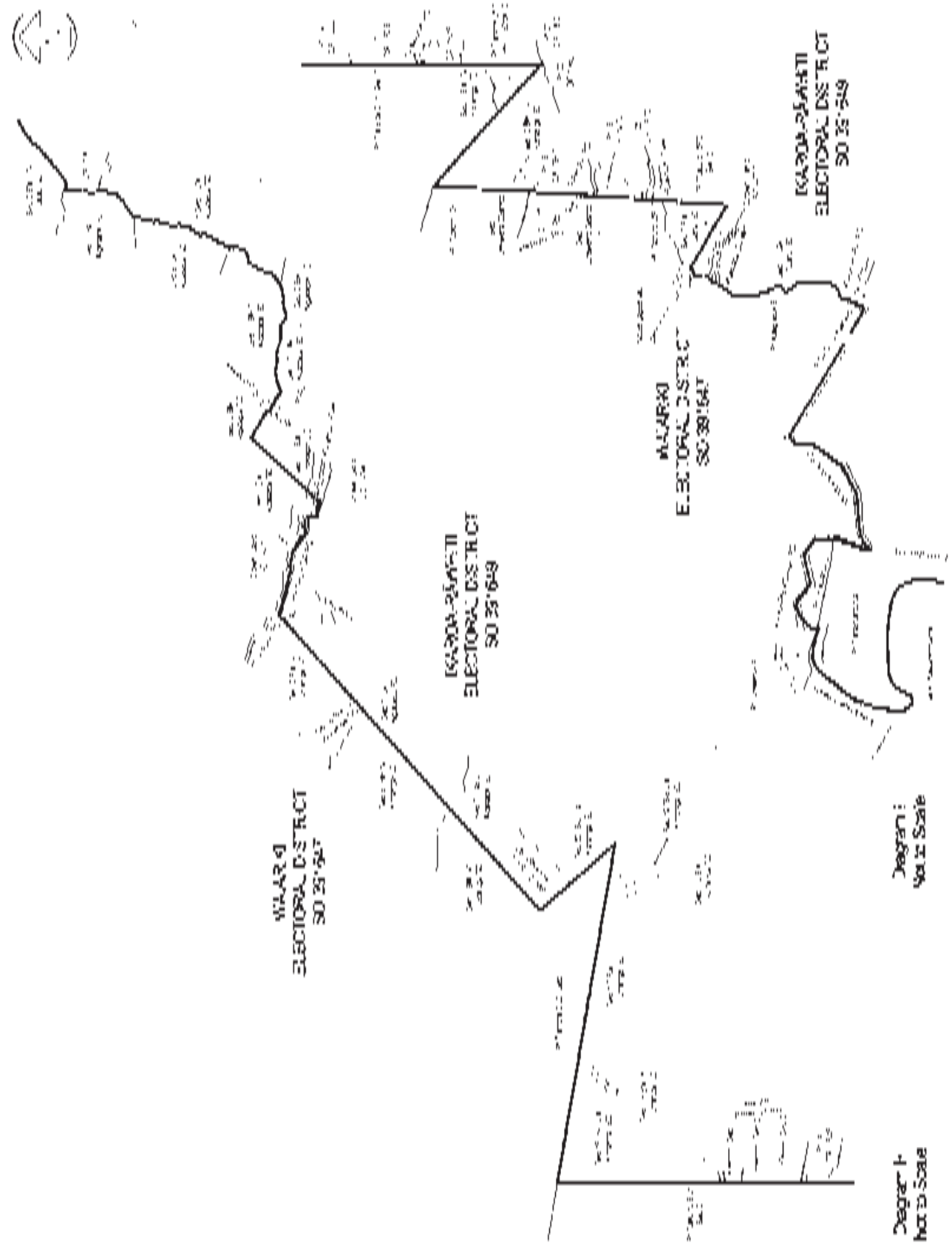
Representative Commission 2011

Date December 2011

Sheet 4 of 4

Page 1 of 1

SO 391647

[illegible][illegible]

Representative Commission 2007  
 WAIARIKI ELECTORAL DISTRICT  
 DIAGRAM SHEET  
 District Electoral Officer  
 Date Received 10/11/07  
 Sheet 3 of 3  
 SO 391647



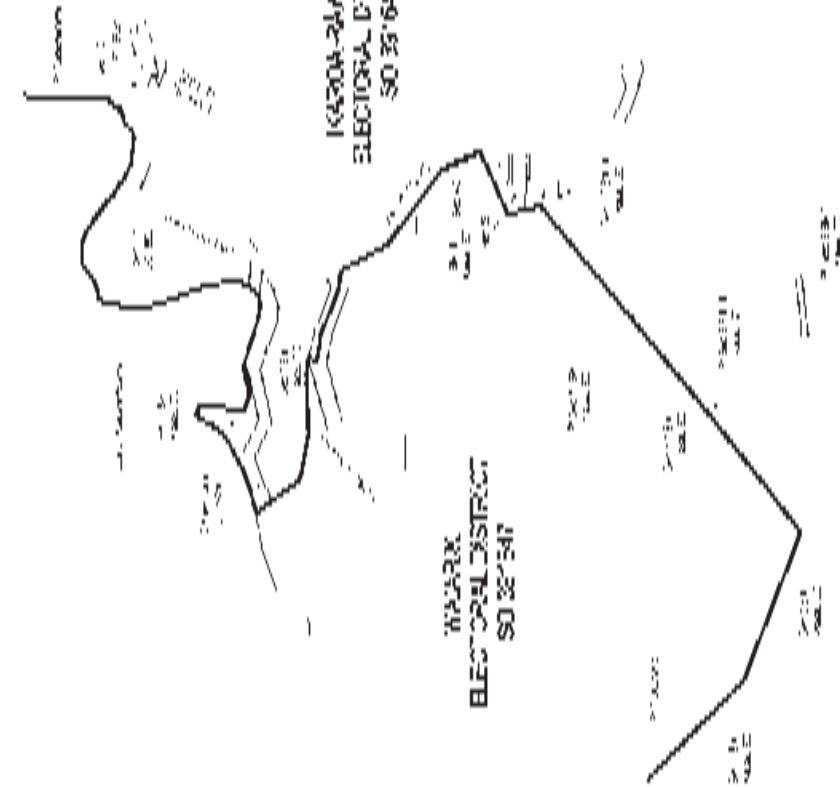


Diagram 1  
Not to Scale




Diagram 2  
Not to Scale

Waiariki Electoral District  
SO 381647  
The map shows the boundaries of the Waiariki Electoral District, which is located in the north-eastern part of the North Island of New Zealand. The district is bounded by the Tasman Sea to the north and the Cook Strait to the south. The map includes a scale bar indicating 0 to 10 Kilometers.

Waiariki Electoral District  
SO 381647

Waiariki Electoral District  
SO 381647

Waiariki Electoral District  
SO 381647

Waiariki Electoral District  
SO 381647

Waiariki Electoral District  
SO 381647

Waiariki Electoral District  
SO 381647

Waiariki Electoral District  
SO 381647

Waiariki Electoral District  
SO 381647

Waiariki Electoral District  
SO 381647

Waiariki Electoral District  
SO 381647

